

Environmental Justice Communities Delineation for the Bureau of Water Quality Planning



State of Nevada Department of Conservation and Natural Resources
Division of Environmental Protection
Bureau of Water Quality Planning
901 South Stewart Street
Carson City, Nevada
89701

January 2025

Table of Contents

Introduction	3
Delineation of NRS 445A.425(f) Underserved Communities	9
NRS 445A.425(f)(1)(I) – Median Household Income Less Than 60 Percent of Median	9
NRS 445A.425(f)(1)(II) – Households Below the Poverty Level.....	11
NRS 445A.425(f)(1)(III) – Limited English-Speaking Households.....	13
NRS 445A.425(f)(2) – National School Lunch Program Indicators	15
All NRS 445A.425(f) – Underserved Communities in Nevada	19
Climate and Economic Justice Screening Tool – Disadvantaged Communities in Nevada .	20
USEPA Environmental and Climate Justice Program – Disadvantaged Communities in Nevada	21
All Environmental Justice Communities in Nevada	22
References.....	24
Appendix A: Median Household Income Data	27
Appendix B: Households below Poverty Level Data	29
Appendix C: Limited English-Speaking Households Data.....	31
Appendix D: National School Lunch Program Data.....	33
Appendix E: NRS 445A.425(f) Underserved Communities by Census Tract	35
Appendix F: Climate and Economic Justice Screening Tool DAC Data	37
Appendix G: USEPA Environmental and Climate Justice Program DAC Data	39
Appendix H: Underserved and Disadvantaged Communities in Nevada by Census Block .	41
Figure 1: All Environmental Justice Communities in Nevada.....	4
Figure 2: All NRS 445A.425(f) UCs in Nevada	6
Figure 3: CEJST DACs in Nevada	7
Figure 4: USEPA ECJ DACs in Nevada.....	8
Figure 5: UCs based on Median Household Income < \$43,3993.80	10
Figure 6: UCs based on Percentage of Households that are Below the Poverty Level.....	12
Figure 7: UCs based on Percentage of Households are not English Language Proficient	14
Figure 8: UCs based on National School Lunch Program Indicators.....	18
Figure 9: NRS 445A.425(f) UC but not USEPA ECJ DAC	23

Introduction

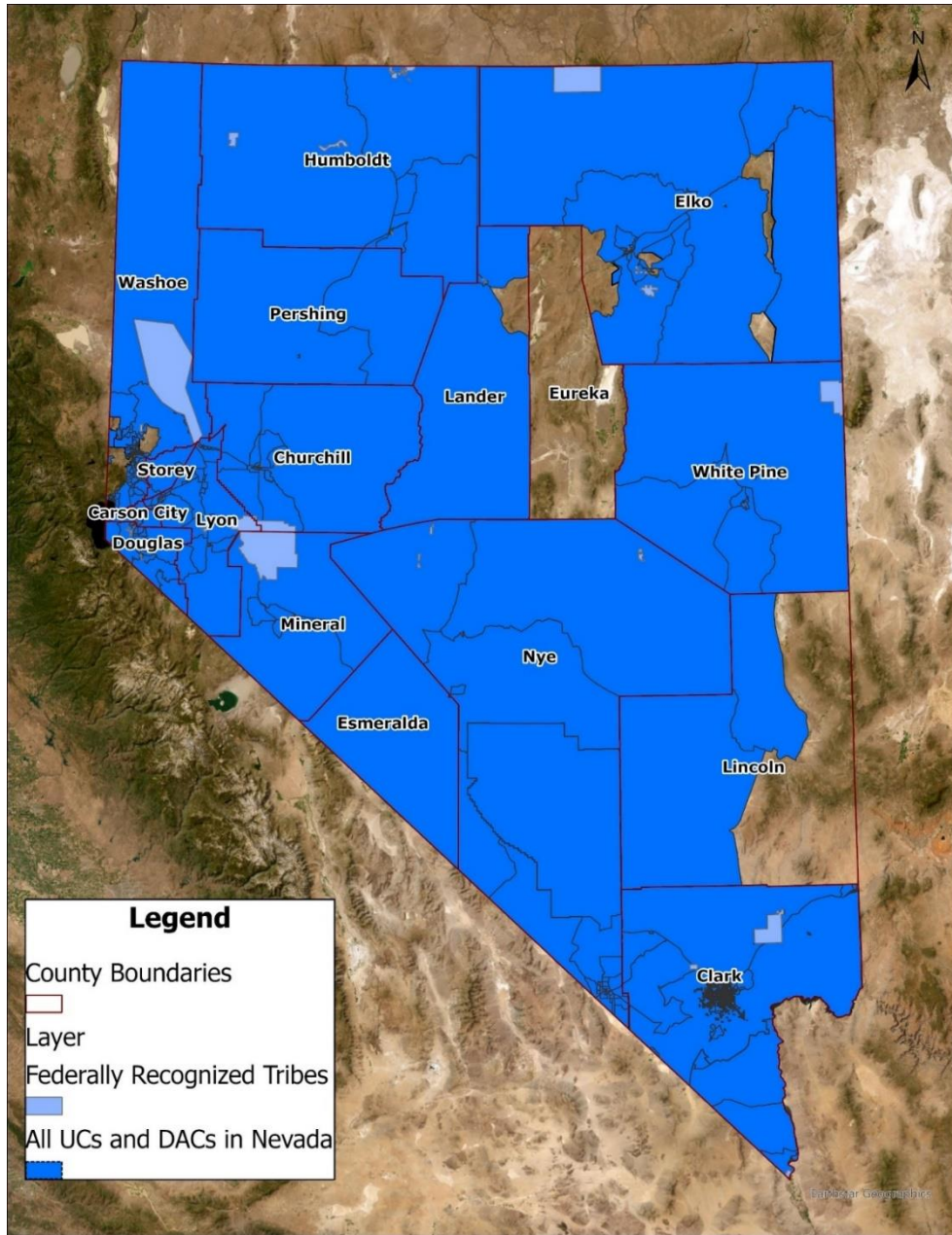
Every state in America has disadvantaged, underserved, or overburdened communities – rural, urban, suburban – that have deeply rooted water challenges, whether it is too much, too little, lack of access, or poor-quality water. Many of these communities have benefitted unevenly from state and federal water infrastructure and planning funding. Through USEPA’s grant programs, the Nevada Division of Environmental Protection – Bureau of Water Quality Planning (BWQP) has an opportunity to correct this disparity by strengthening and modernizing planning programs to better serve both current and future generations of Nevada (EPA 2022).

Underserved communities (UCs) and disadvantaged communities (DACs) in Nevada have been delineated to help BWQP factor environmental justice (EJ) considerations into its water quality management program to restore and maintain the chemical, physical, and biological integrity of Nevada’s surface waters.

The Environmental Justice Communities Delineation for the Bureau of Water Quality Planning was developed in alignment with the goals and focus areas of the 2022-2032 Vision for the Clean Water Act Section 303(d) Program and the Nonpoint Source Program and Grants Guidelines for States and Territories (EPA 2022 and 2024a).

Figure 1 depicts all depicts all EJ communities in Nevada including UCs, DACs, and federally recognized tribes.

Figure 1: All Environmental Justice Communities in Nevada



For more information about the difference in geographic coverage of UCs, DACs, and federally recognized tribes in Nevada, please see the ***All Environmental Justice Communities in Nevada*** section.

NRS 445A.425(f) Underserved Communities

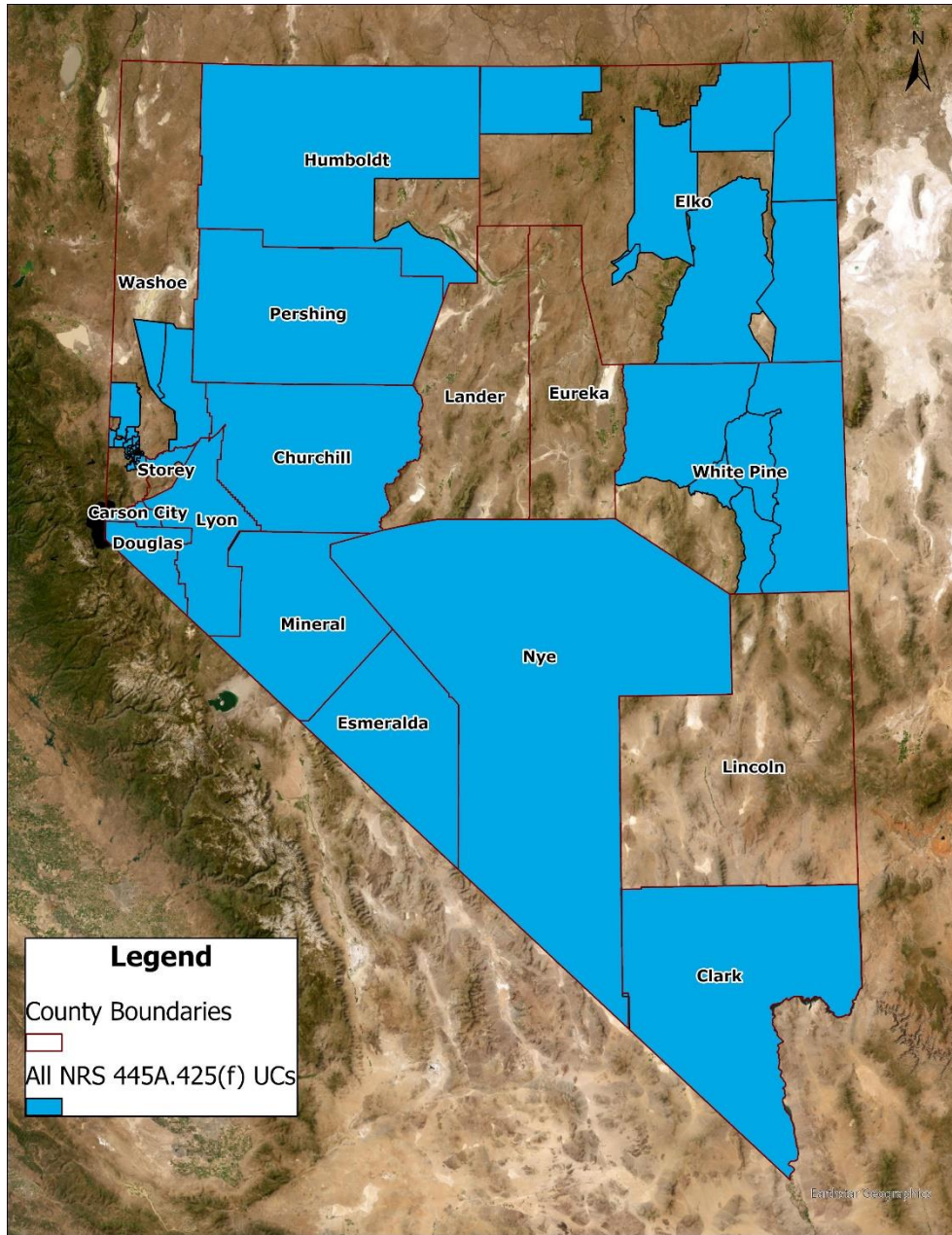
Nevada Revised Statute (NRS) [445A.425\(f\)](#) provides a definition of an UC for programs subject to Nevada’s Water Pollution Control Law ([NRS 445A.300](#) to [445A.730](#), inclusive).

“Underserved community” means:

- (1) A census tract in which, in the immediately preceding census:
 - (I) The median household income was less than 60 percent of the median household income in this State;
 - (II) At least 25 percent of the households had a household income below the federally designated level signifying poverty; or
 - (III) At least 20 percent of households were not proficient in the English language; or
- (2) A community in this State with at least one public school:
 - (I) In which 75 percent or more of the enrolled pupils during the immediately preceding school year were eligible for free or reduced-price lunches under the National School Lunch Act, 42 U.S.C. §§ 1751 et seq.; or
 - (II) That participates in universal meal service pursuant to Section 104 of the Healthy, Hunger-Free Kids Act of 2010, Public Law 111-296.

Figure 2 depicts all [NRS 445A.425\(f\)](#) UCs in Nevada.

Figure 2: All NRS 445A.425(f) UCs in Nevada



(USCB 2024b, c, and d, NDA 2024b, and Various Email Interviews)

For more information about the delineation of [NRS 445A.425\(f\)](#) UCs, please see *Delineation of NRS 445A.425(f) Underserved Communities* section.

Climate and Economic Justice Screening Tool – Disadvantaged Communities

Executive Order 14008 directed the Council on Environmental Quality to develop the Climate and Economic Justice Screening Tool (CEJST). Federal agencies use CEJST to help identify DACs that will benefit from programs included in the Justice40 Initiative.

Figure 3: CEJST DACs in Nevada



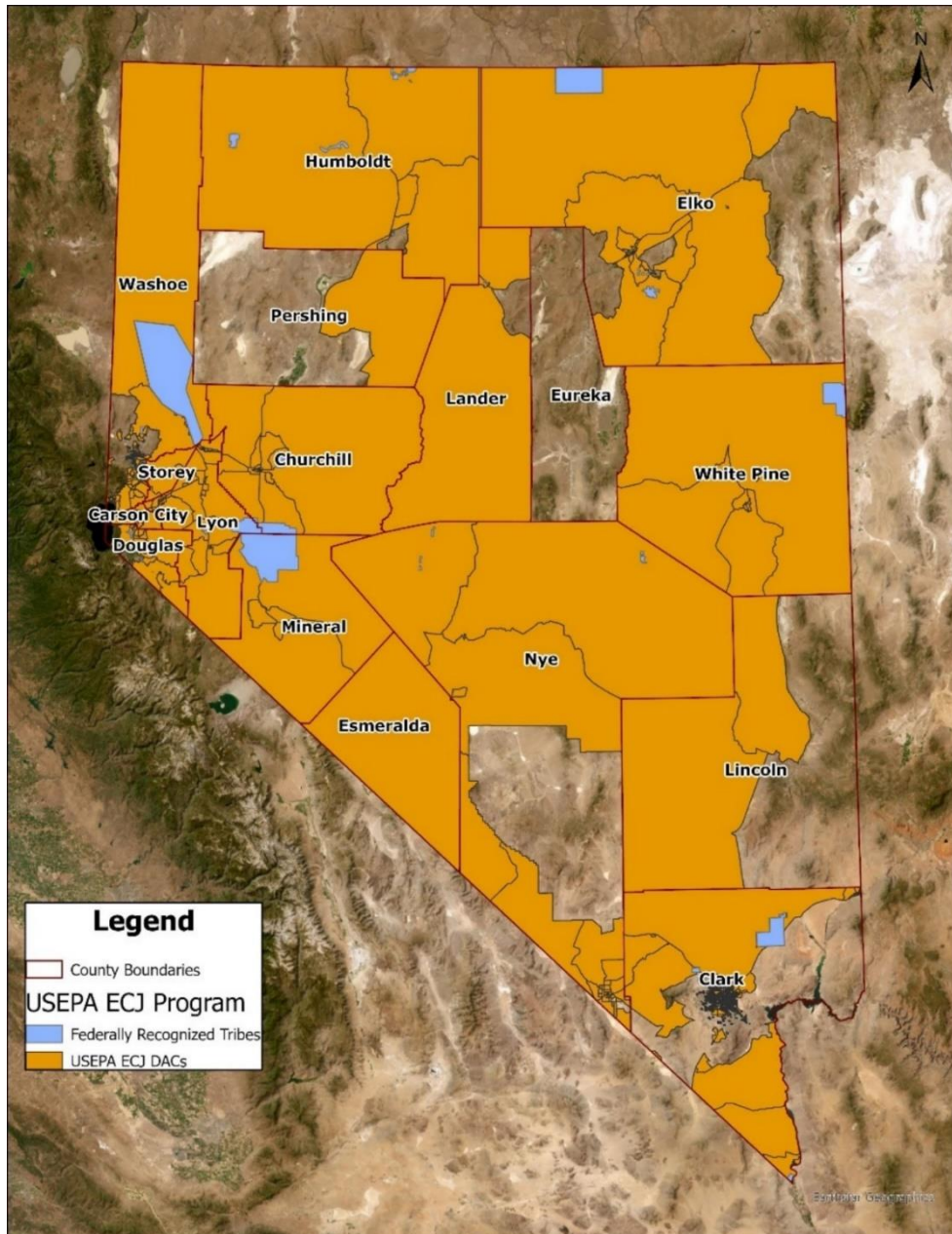
(CEQ 2024)

For more information, please see the *Climate and Economic Justice Screening Tool – Disadvantaged Communities in Nevada* section.

Environmental and Climate Justice Program – Disadvantaged Communities

The Environmental and Climate Justice Program (ECJ Program) provides funding for financial and technical assistance to carry out environmental and climate justice activities to benefit DACs. USEPA identified DACs to implement the ECJ Program.

Figure 4: USEPA ECJ DACs in Nevada



(USEPA 2024b)

For more information, please see the [USEPA Environmental and Climate Justice Program – Disadvantaged Communities in Nevada](#) section.

Delineation of NRS 445A.425(f) Underserved Communities

NRS 445A.425(f)(1)(I) – Median Household Income Less Than 60 Percent of Median

[NRS 445A.425\(f\)\(1\)\(I\)](#) designates census tracts in which the median household income was less than 60 percent of the median household income in Nevada as UCs. This delineation is based on data collected by the United States Census Bureau (USCB) for the 2020 Decennial Census (USCB 2024a).

According to the USCB, the median household income in Nevada is \$72,333 (in 2022 Inflation-Adjusted Dollars) (USCB 2024a and b).¹ Sixty percent of the median household income is \$43,399.80 ($\$72,333 * 0.6 = \$43,399.80$). Therefore, census tracts in Nevada in which the median household income is less than \$43,399.80 are UCs.

The USCB's S1901 – Income in the Past 12 Months (in 2022 Inflation-Adjusted Dollars) includes median household income data for the 779 census tracts in Nevada. The USCB's S1901 – Income in the Past 12 Months (in 2022 Inflation-Adjusted Dollars) table was sorted from lowest to highest based on S1901_C01_012E – Estimate!!Households!!Median income (dollars).

Ninety-six census tracts in Nevada are designated as UCs based on this indicator (USCB 2024b). **Appendix A: Median Household Income Data** includes the median household income data for the 779 census tracts in Nevada.

¹ The median household income in the United States is \$77,719 (USCB 2024a).

Figure 5: UCs based on Median Household Income < \$43,3993.80



(USCB 2024b)

NRS 445A.425(f)(1)(II) – Households Below the Poverty Level

[NRS 445A.425\(f\)\(1\)\(II\)](#) designates census tracts in which at least 25 percent of the households had a household income below the federally designated level signifying poverty as UCs. This delineation is based on data collected by USCB for the 2020 Decennial Census (USCB 2024a).

According to the USCB, 12 percent of all people in Nevada are below the poverty level (USCB 2024a and c).² The USCB’s S1701 – Poverty Status in the Past 12 Months table includes poverty status data for the 779 census tracts in Nevada.

S1701_C02_001E – is an estimate of the population below the poverty level within each census tract.

S1701_C01_001E – is an estimate of the total population for whom poverty status is determined within each census tract.

$$\text{Percent of population below poverty level} = \frac{\text{Population below the poverty level}}{\text{Total population}}$$

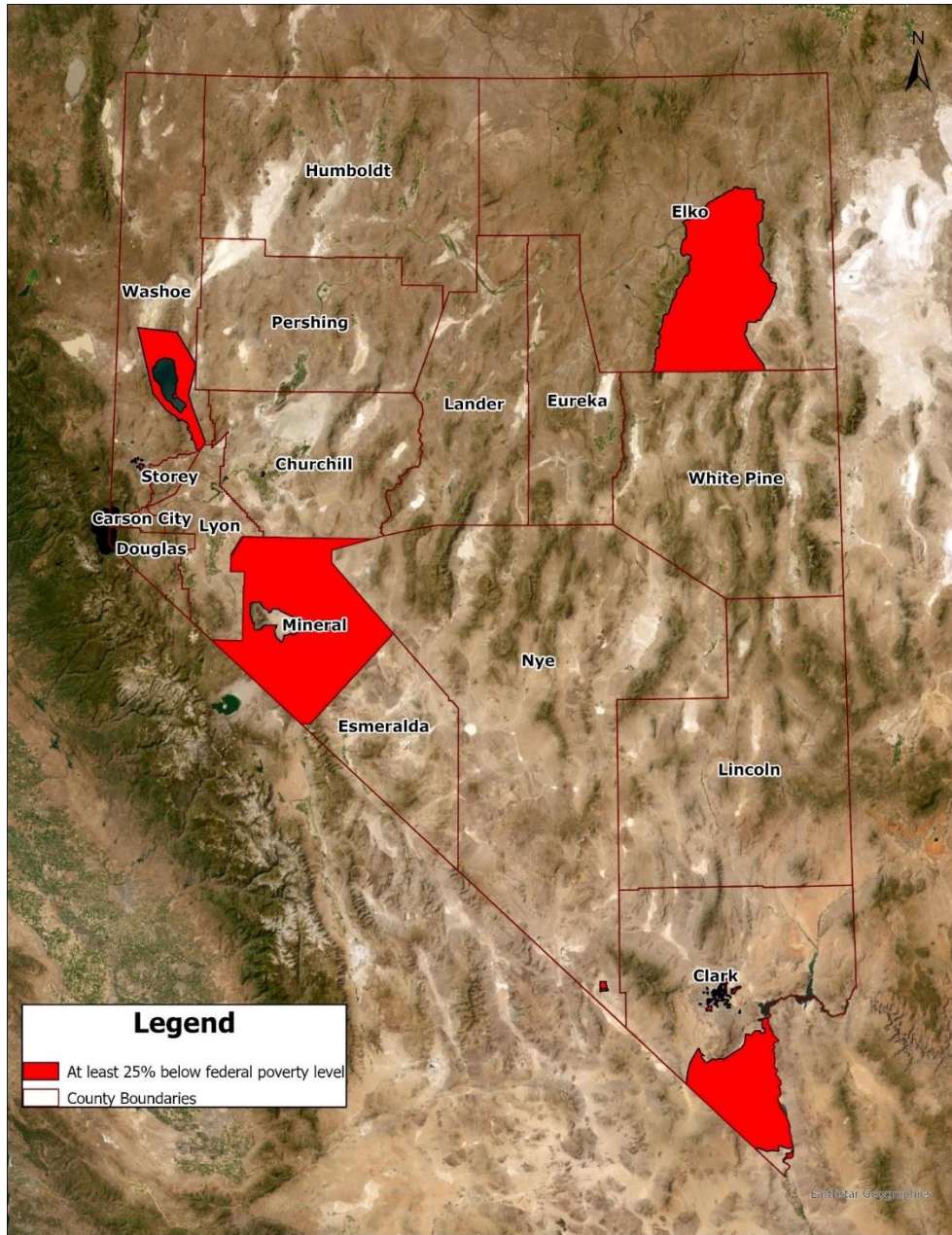
$$\text{Percent of population below poverty level} = \frac{S1701_C02_001E}{S1701_C01_001E}$$

$$\geq 25\% \text{ percent of population is below poverty level} = \text{UC}$$

Ninety census tracts in Nevada are designated as UCs based on this indicator (USCB 2024c). ***Appendix B: Households below Poverty Level Data*** includes the poverty status data for the 779 census tracts in Nevada.

² 12.5 percent of all people in the United States are below the poverty level (USCB 2024a).

Figure 6: UCs based on Percentage of Households that are Below the Poverty Level



(USCB 2024c)

NRS 445A.425(f)(1)(III) – Limited English-Speaking Households

NRS 445A.425(f)(1)(III) designates census tracts in which at least 20 percent of households were not proficient in the English language as UCs. This delineation is based on data collected by USCB for the 2020 Decennial Census (USCB 2024a).

According to the USCB, 5.3 percent of households in Nevada are limited English-speaking (USCB 2024d).³

The USCB's S1602 – Limited English-Speaking Households table includes language proficiency data for the 779 census tracts in Nevada.

S1602_C03_001E – is an estimate of the number of limited English-speaking households within each census tract.

S1602_C01_001E – is an estimate of the total number of households within each census tract.

$$\text{Percent of Limited English – speaking households} = \frac{\text{\# of limited English – speaking households}}{\text{Total \# of households}}$$

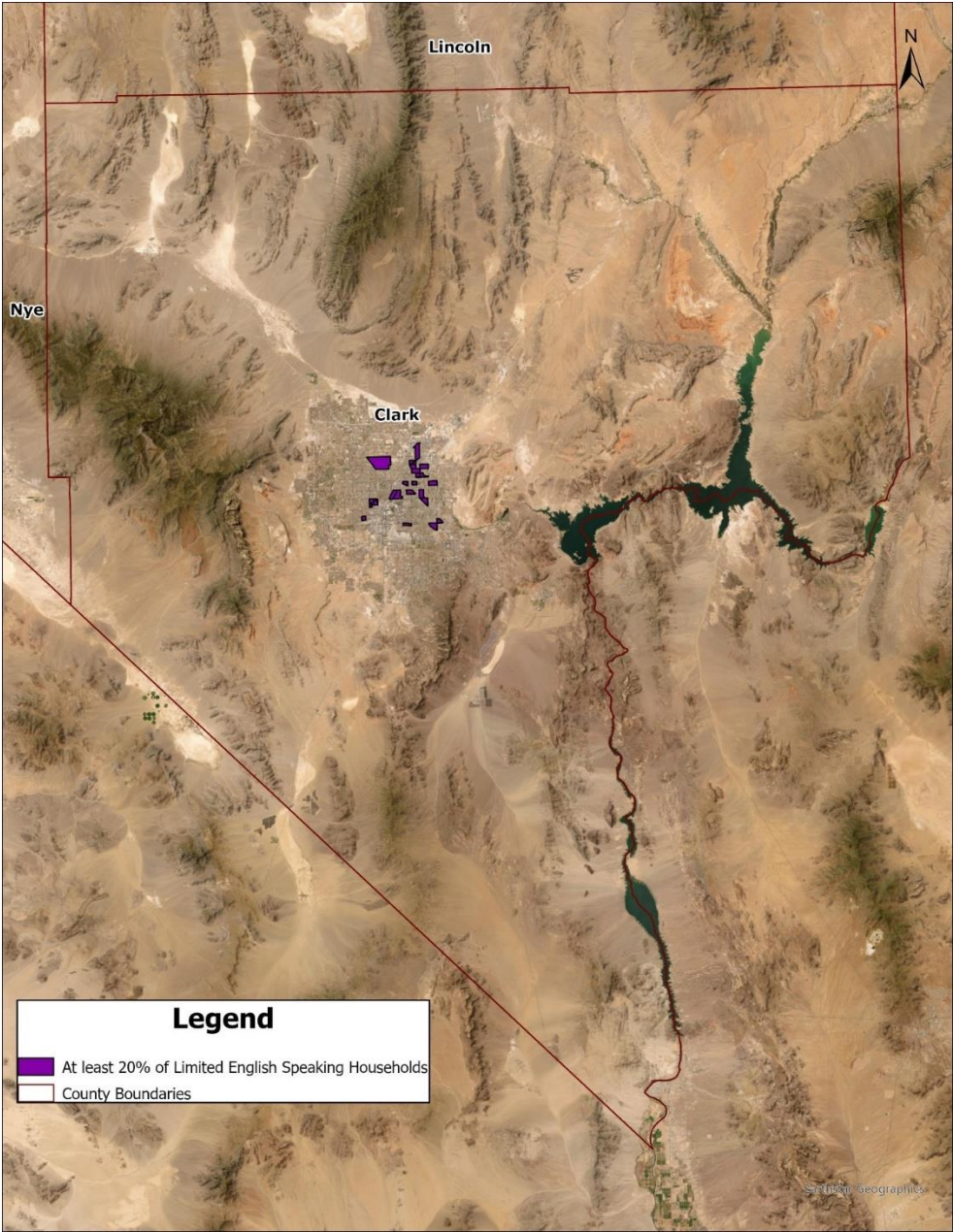
$$\text{Percent of Limited English – speaking households} = \frac{S1602_C03_001E}{S1602_C01_001E}$$

$$\geq 20\% \text{ percent of Limited English-speaking households} = \text{UC}$$

Twenty-four census tracts in Nevada are designated as UCs based on this indicator and are all located in Clark County (USCB 2024d). **Appendix C: Limited English-Speaking Households Data** includes the Limited English-speaking household data for the 779 census tracts in Nevada.

³ A "limited English speaking household" is one in which no member 14 years old and over (1) speaks only English or (2) speaks a non-English language and speaks English "very well." In other words, all members 14 years old and over have at least some difficulty with English. By definition, English-only households cannot belong to this group. Previous Census Bureau data products referred to these households as "linguistically isolated" and "Household where no one age 14 and over speaks English only or speaks English 'very well.'" (USCB 2024e). 4.4% of households in the United States are limited English-speaking (USCB 2024f).

Figure 7: UCs based on Percentage of Households are not English Language Proficient



(USCB 2024d)

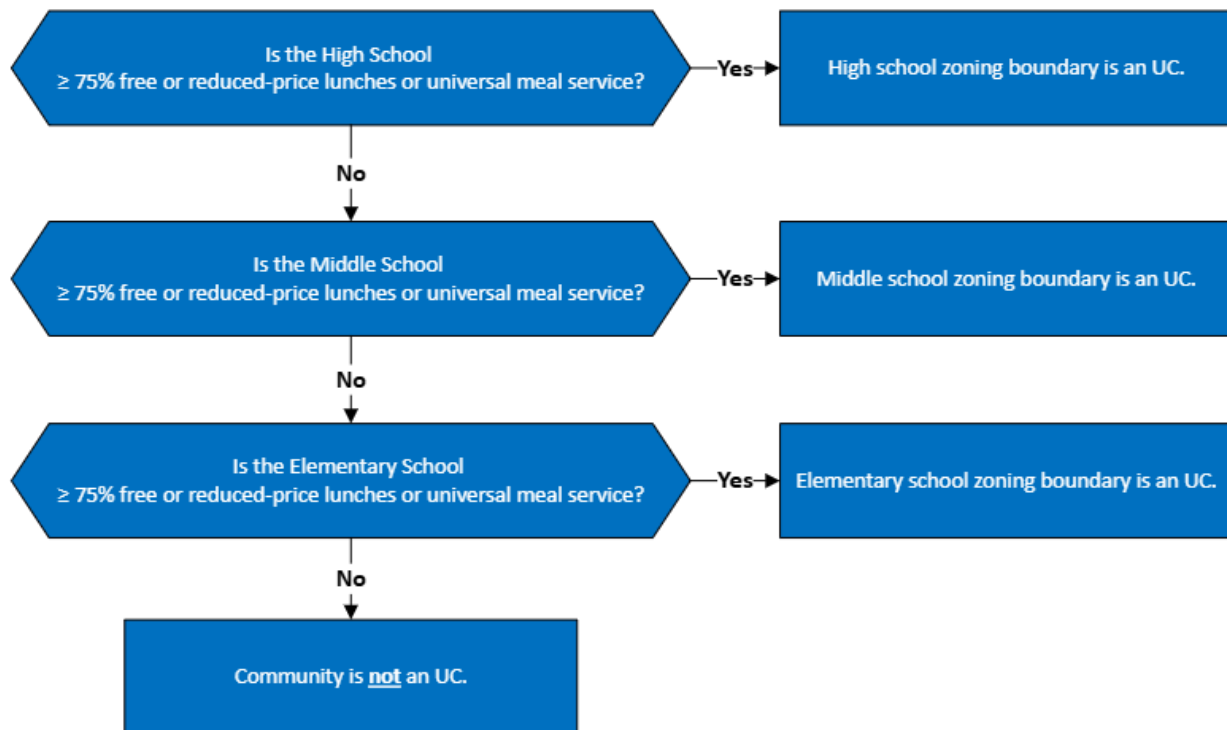
NRS 445A.425(f)(2) – National School Lunch Program Indicators

[NRS 445A.425\(f\)\(2\)\(I\)](#) designates a community with at least one public school in which 75 percent or more of the enrolled pupils during the immediately preceding school year were eligible for free or reduced-price lunches under the National School Lunch Act, 42 U.S.C. §§ 1751 et seq as a UC.

[NRS 445A.425\(f\)\(2\)\(II\)](#) designates a community with at least one public school that participates in universal meal service pursuant to Section 104 of the Healthy, Hunger-Free Kids Act of 2010, Public Law 111-296 as a UC.⁴

The Nevada Department of Agriculture compiles National School Lunch Program data in Nevada (NDA 2024a). This delineation is based on the information contained in the Nevada Schools: Number of Free and Reduced Students by School Building 2023-2024 report published by the Nevada Department of Agriculture (NDA 2024b).

NDEP used the following methodology for designating UCs based on [NRS 445A.425\(f\)\(2\)\(I\)](#) and/or [NRS 445A.425\(f\)\(2\)\(II\)](#):



⁴ According to the Cindy Cohen, the Nevada Department of Agriculture’s School Nutrition Supervisor, participation in the Community Eligibility Provision (CEP) is synonymous with participation in universal meal service (Cohen 2024).

The entirety of the following school districts are designated as UCs based on [NRS 445A.425\(f\)\(2\)\(I\)](#) and/or [NRS 445A.425\(f\)\(2\)\(II\)](#):

- Carson City School District
 - Pioneer Academy High School provides universal meal service.
- Churchill County School District
 - All schools in the district are ≥ 75 percent free or reduced-price lunches and provide universal meal service.
- Clark County School District
 - All schools in the district provide universal meal service.
- Douglas County School District
 - Aspire High School is ≥ 75 percent free or reduced-price lunches and provides universal meal service.
- Esmeralda County School District
 - All three elementary schools in the district provide universal meal service.
- Lyon County School District
 - All schools in the district provide universal meal service.⁵
- Mineral County School District
 - All schools in the district provide universal meal service.
- Nye County School District
 - All schools in the district provide universal meal service.
- Pershing County School District
 - Lovelock Elementary School provides universal meal service. However, there are only two elementary schools in the district and students are allowed to choose which school they attend. In addition, some students living in the north part of Pershing County attend Grass Valley Elementary School in the Humboldt County School District which provides universal meal service (Donaldson 2024). Therefore, the entire Pershing County School District is considered an UC.

Portions of the following school districts are designated as UCs based on [NRS 445A.425\(f\)\(2\)\(I\)](#) and/or [NRS 445A.425\(f\)\(2\)\(II\)](#):

- Elko County School District
 - Six of the 16 elementary schools in this district have 75 percent or more of the enrolled pupils eligible for free or reduced-price lunches and/or provide universal meal service. The Elko County School District provided NDEP with GIS coverage of its school zoning boundaries on June 13, 2024 (Meek 2024).
- Humboldt County School District
 - Seven of the nine elementary schools in this district have 75 percent or more of the enrolled pupils eligible for free or reduced-price lunches and/or provide universal meal service. The GIS coverage for the Humboldt County

⁵ All schools in the Lyon County School District will be on the Community Eligibility Program for the 2024-2025 school year according to Akiko Miyagi, Director of Nutrition Services at the Lyon County School District (Miyagi 2024).

School District was estimated based on a map provided by the district (Jensen 2024).

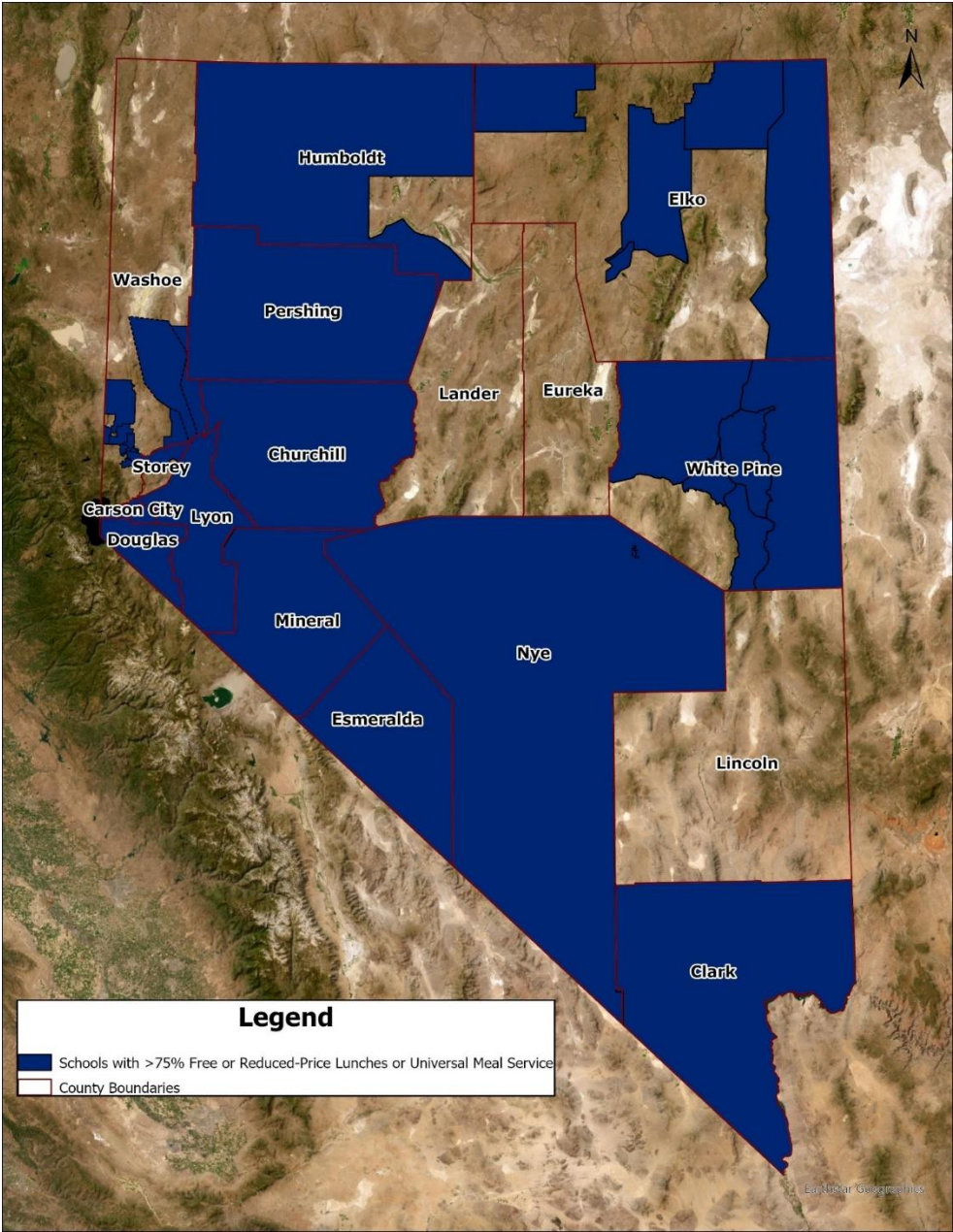
- Storey County School District
 - Hillside Elementary School is the only school in the district that has 75 percent or more of the enrolled pupils eligible for free or reduced-price lunches and/or provides universal meal service. The GIS coverage for the Storey County School District was based on Census County Divisions and confirmed by the district and the Storey County assessor (Hess 2024 and Seddon 2024).
- Washoe County School District
 - The district provided GIS coverage of the school zoning boundaries to NDEP (Rodela 2024).
- White Pine County School District
 - All schools in the district have 75 percent or more of the enrolled pupils eligible for free or reduced-price lunches and/or provide universal meal service except for Lund Elementary School and Lund High School. The GIS coverage for the Storey County School District was based on Census County Divisions and confirmed by the district (Heggie 2024).

None of the communities within the following school districts are UCs based on [NRS 445A.425\(f\)\(2\)\(I\)](#) or [NRS 445A.425\(f\)\(2\)\(II\)](#):

- Eureka County School District
 - This district does not participate in the National School Lunch Program (Cohen 2024 and NDA 2024b).
- Lander County School District
 - None of the schools in this district have 75 percent or more of the enrolled pupils eligible for free or reduced-price lunches or provide universal meal service.
- Lincoln County School District
 - None of the schools in this district have 75 percent or more of the enrolled pupils eligible for free or reduced-price lunches or provide universal meal service.

Appendix D: National School Lunch Program Data includes National School Lunch Program data in Nevada maintained by the Nevada Department of Agriculture.

Figure 8: UCs based on National School Lunch Program Indicators



(NDA 2024b and Various Email Interviews)

All NRS 445A.425(f) – Underserved Communities in Nevada

Figure 2 shows all UCs in Nevada based on [NRS 445A.425\(f\)](#).

Appendix E: NRS 445A.425(f) Underserved Communities by Census Tract includes NRS 445A.425(f) UC data for 779 census tracts in Nevada.

Climate and Economic Justice Screening Tool – Disadvantaged Communities in Nevada

In January of 2021, President Biden issued Executive Order 14008. The order directed the Council on Environmental Quality to develop the Climate and Economic Justice Screening Tool (CEJST). CEJST uses datasets that are indicators of burdens in eight categories: climate change, energy, health, housing, legacy pollution, transportation, water and wastewater, and workforce development. CEJST uses this information to identify communities that are experiencing these burdens. These are the communities that are disadvantaged because they are overburdened and underserved. Federal agencies use CEJST to help identify DACs that will benefit from programs included in the Justice40 Initiative.⁶ The Justice40 Initiative seeks to deliver 40% of the overall benefits of investments in climate, clean energy, and related areas to DACs (CEQ 2024).⁷

CEJST identifies a census tract as a DAC if it is:

- at or above the threshold for one or more environmental, climate, or other burdens, and
- at or above the threshold for an associated socioeconomic burden.

In addition, a census tract that is completely surrounded by DACs and is at or above the 50% percentile for low income is also considered a DAC (CEQ 2024).

CEJST also identifies Federally Recognized Tribes as DACs (CEQ 2024).⁸ In Nevada, there are 20 federally recognized tribes, comprised of 28 separate reservations, bands, colonies, and community councils (IAB 2024).

Figure 3 depicts all CEJST DACs in Nevada.

Appendix E: NRS 445A.425(f) Underserved Communities by Census Tract

⁶ DACs are also known as Justice40 communities (WH 2024).

⁷ The Clean Water Act Section 319 – Nonpoint Source Grant program is considered a covered program by the Justice40 Initiative that was introduced with Executive Order 14008 (USEPA 2024c and WH2024).

⁸ The Inter-Tribal Council of Nevada has taken the stance that Tribes are not DACs (Banuelos 2024).

Appendix E – NRS 445A.425(f) Underserved Communities by Census Tract

Appendix F: Climate and Economic Justice Screening Tool DAC Data includes CJEST DAC data in Nevada.

USEPA Environmental and Climate Justice Program – Disadvantaged Communities in Nevada

The Environmental and Climate Justice Program (ECJ Program), created by the Inflation Reduction Act, provides funding for financial and technical assistance to carry out environmental and climate justice activities to benefit DACs.

The USEPA created the ECJ DAC map to assist potential applicants seeking to identify whether a community is disadvantaged for the purposes of implementing the ECJ Program. The USEPA ECJ DAC map combines multiple datasets that individually can be used to determine whether a community is disadvantaged for the purposes of implementing programs under the Inflation Reduction Act. All data sets are assigned values at the Census block group level.

The criteria and associated datasets used in the USEPA ECJ DACs maps are:

- Any census tract that is included as disadvantaged in the CEJST
- Any census block group at or above the 90th percentile for any of EJScreen’s Supplemental Indexes when compared to the nation or state, and/or
- any of the following geographic areas within the Tribal lands category in EJScreen:
 - Alaska Native Allotments
 - Alaska Native Villages
 - American Indian Reservations
 - American Indian Off-reservation Trust Lands
 - Oklahoma Tribal Statistical Areas (USEPA 2024b).

Figure 4 depicts all USEPA ECJ DACs in Nevada.

Appendix G: USEPA Environmental and Climate Justice Program DAC Data includes USEPA ECJ DAC data in Nevada.

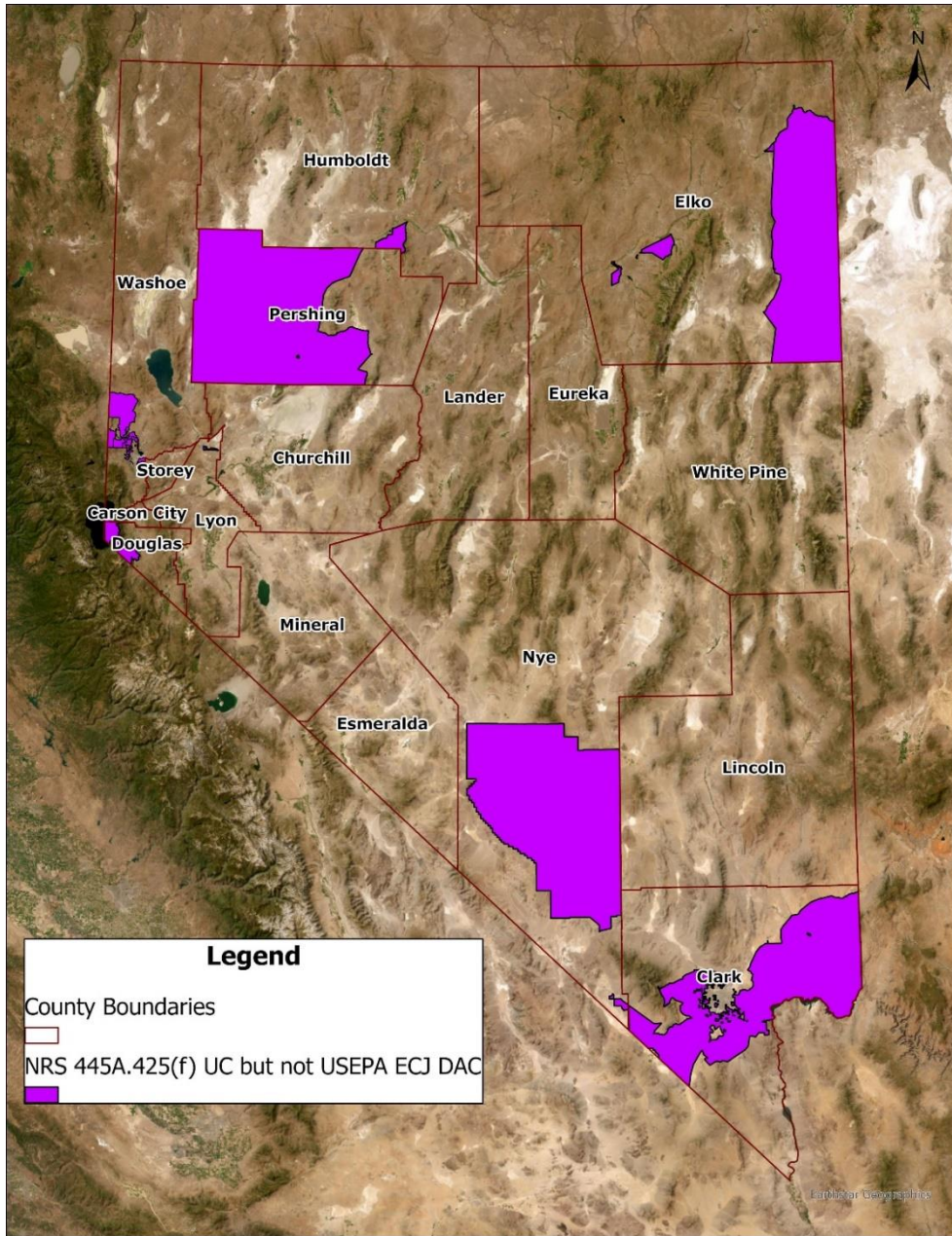
All Environmental Justice Communities in Nevada

The CEJST DACs have the least extensive geographic coverage in Nevada of the three UC and DAC definitions. The USEPA ECJ DAC definition includes all CEJST DACs plus other factors. **Figure 1** depicts all EJ communities in Nevada including UCs, DACs, and federally recognized tribes.

USEPA ECJ DACs are slightly more geographically extensive than [NRS 445A.425\(f\)](#) UCs (i.e. most USEPA ECJ DACs are also [NRS 445A.425\(f\)](#) UCs). However, some areas in Nevada are [NRS 445A.425\(f\)](#) UCs but not USEPA ECJ DACs as shown in **Figure 9**.

Appendix H: Underserved and Disadvantaged Communities in Nevada by Census Block includes information about whether a census block is a [NRS 445A.425\(f\)](#) UC, CEJST DAC, American Indian Reservation, and/or an USEPA ECJ DAC.

Figure 9: NRS 445A.425(f) UC but not USEPA ECJ DAC



References

Banuelos, Cliff. (2024). RE: Delineating Underserved Communities in Nevada. Received by Jason Kuchnicki. October 18, 2024. Email Interview.

Cohen, Cindy. (2024). RE: National School Lunch Program. Received by Zachary Blumberg. January 19, 2024 and July 2, 2024. Email Interview.

Council on Environmental Quality. (2024). Climate and Economic Justice Screening Tool. <https://screeningtool.geoplatform.gov/en/#3/33.47/-97.5>

Donaldson, Tom. (2024). Elko County School District Boundaries. Received by Zachary Blumberg. June 13, 2024. Email Interview.

Executive Office of the President. (2023). Executive Order 14091: Further Advancing Racial Equity and Support for Underserved Communities Through the Federal Government. 2023-03779 (88 Fed. Reg. 10825). February 16, 2023. <https://www.federalregister.gov/documents/2023/02/22/2023-03779/further-advancing-racial-equity-and-support-for-underserved-communities-through-the-federal>

Heggie, Julie. (2024). Re: White Pine County School District Zoning Boundaries. Received by Zachary Blumberg. August 12, 2024. Email Interview.

Hess, Esmie. (2024). RE: Storey County School District Zoning Boundaries. Received by Zachary Blumberg. July 1, 2024. Email Interview.

Indian Affairs Bureau. (2024). Indian Entities Recognized by and Eligible To Receive Services From the United States Bureau of Indian Affairs. 2024-00109 (89 Fed. Reg. 944). January 8, 2024. <https://www.federalregister.gov/documents/2024/01/08/2024-00109/indian-entities-recognized-by-and-eligible-to-receive-services-from-the-united-states-bureau-of>

Jensen, Dave. (2024). Re: Zoning for Winnemucca Grammar school. Received by Kelli Nevills. September 3, 2024. Email Interview.

Meek, Andrew. (2024). Re: Lyon County School District Zoning Boundaries. Received by Zachary Blumberg. July 23, 2024. Email Interview.

Miyagi, Akiko. (2024). Re: Lyon County School District Zoning Boundaries. Received by Zachary Blumberg. July 23, 2024. Email Interview.

Rodel, Brett A. (2024). RE: [EXTERNAL] GIS Coverage of School Zone Boundaries. Received by Zachary Blumberg. May 13, 2024. Email Interview.

Seddon, Jana. (2024). RE: Storey County School District Zoning Boundaries. Received by Zachary Blumberg. July 1, 2024. Email Interview.

Nevada Department of Agriculture. (2024a). National School Lunch Program. [https://agri.nv.gov/Food/National_School_Lunch_Program/National_School_Lunch_Program_\(NSLP\)/](https://agri.nv.gov/Food/National_School_Lunch_Program/National_School_Lunch_Program_(NSLP)/)

Nevada Department of Agriculture. (2024b). Nevada Schools: Number of Free and Reduced Students by School Building 2023-2024. Revised 2/7/2024. https://agri.nv.gov/uploadedFiles/agri.nv.gov/Content/Resources/Data_and_Reports/Food_and_Nutrition/School_Nutrition/23-24%20FRL%20Report%20Alpha%20Sort%202-7-24.pdf

United States Census Bureau. (2024a). State of Nevada Profile. <https://data.census.gov/profile/Nevada?g=040XX00US32>

United States Census Bureau. (2024b). S1901 – Income in the Past 12 Months (in 2022 Inflation-Adjusted Dollars) in Nevada. <https://data.census.gov/table/ACSST1Y2022.S1901?g=040XX00US32>

United States Census Bureau. (2024c). S1701 – Poverty Status in the Past 12 Months in Nevada. [https://data.census.gov/table/ACSST5Y2022.S1701?t=Income%20and%20Poverty&g=040XX00US32\\$1400000&y=2022](https://data.census.gov/table/ACSST5Y2022.S1701?t=Income%20and%20Poverty&g=040XX00US32$1400000&y=2022)

United States Census Bureau. (2024d). S1602 – Limited English Speaking Households in Nevada. [https://data.census.gov/table/ACSST5Y2022.S1602?q=language&t=Language%20Spoken%20at%20Home&g=040XX00US32\\$1400000&y=2022](https://data.census.gov/table/ACSST5Y2022.S1602?q=language&t=Language%20Spoken%20at%20Home&g=040XX00US32$1400000&y=2022)

United States Census Bureau. (2024e). Frequently Asked Questions (FAQs) About Language Use – What is a Limited English Speaking Household? <https://www.census.gov/topics/population/language-use/about/faqs.html#:~:text=A%20%22limited%20English%20speaking%20household,%22>

United States Census Bureau. (2024f). S1602 – Limited English Speaking Households in the United States. <https://data.census.gov/table?q=S1602>

United States Environmental Protection Agency. (2022). 2022 - 2032 Vision for the Clean Water Act Section 303(d) Program. September 2022. https://www.epa.gov/system/files/documents/2022-09/CWA%20Section%20303d%20Vision_September%202022.pdf

United States Environmental Protection Agency. (2023). Information Concerning 2024 Clean Water Act Sections 303(d), 305(b), and 314 Integrated Reporting and Listing Decisions Memorandum. March 29, 2023.

https://www.epa.gov/system/files/documents/2023-03/2024IRmemo_032923.pdf

United States Environmental Protection Agency. (2024a). Nonpoint Source Program and Grants Guidelines for States and Territories.

https://www.epa.gov/system/files/documents/2024-06/2024_section_319_guidelines_final_1.pdf

United States Environmental Protection Agency. (2024b). Inflation Reduction Act Disadvantaged Communities Map.

<https://www.epa.gov/environmentaljustice/inflation-reduction-act-disadvantaged-communities-map>

United States Environmental Protection Agency. (2024c). Equity and Environmental Justice in the Nonpoint Source Program.

<https://www.epa.gov/nps/equity-resources>

United States Environmental Protection Agency. (2024d). Clean Water Act Environmental Justice Module.

<https://www3.epa.gov/owow/CWAEnvironmentalJusticePublicModule/>

The White House. (2024). Justice40 – A Whole-of-Government Initiative.

<https://www.whitehouse.gov/environmentaljustice/justice40/>

Appendix A: Median Household Income Data

Rank	GEO_ID Geography	NAME Geographic Area Name	51901_C01_012E Median Income
1	1400000US32031000106	Census Tract 1.06; Washoe County; Nevada	\$14,621
2	1400000US32003000401	Census Tract 4.01; Clark County; Nevada	\$16,442
3	1400000US32003002605	Census Tract 26.05; Clark County; Nevada	\$20,625
4	1400000US32003003800	Census Tract 38; Clark County; Nevada	\$23,361
5	1400000US32003000403	Census Tract 4.03; Clark County; Nevada	\$24,430
6	1400000US32003000524	Census Tract 5.24; Clark County; Nevada	\$24,955
7	1400000US32031000105	Census Tract 1.05; Washoe County; Nevada	\$27,321
8	1400000US32003002404	Census Tract 24.04; Clark County; Nevada	\$27,482
9	1400000US32003001501	Census Tract 15.01; Clark County; Nevada	\$28,218
10	1400000US32003000301	Census Tract 3.01; Clark County; Nevada	\$28,438
11	1400000US32003000521	Census Tract 5.21; Clark County; Nevada	\$28,466
12	1400000US32003000600	Census Tract 6; Clark County; Nevada	\$28,500
13	1400000US32031001504	Census Tract 15.04; Washoe County; Nevada	\$28,615
14	1400000US32003000523	Census Tract 5.23; Clark County; Nevada	\$28,872
15	1400000US32003001614	Census Tract 16.14; Clark County; Nevada	\$29,273
16	1400000US32031001801	Census Tract 18.01; Washoe County; Nevada	\$29,803
17	1400000US32003001608	Census Tract 16.08; Clark County; Nevada	\$29,875
18	1400000US32003000528	Census Tract 5.28; Clark County; Nevada	\$30,000
19	1400000US32031001802	Census Tract 18.02; Washoe County; Nevada	\$30,000
20	1400000US32003000522	Census Tract 5.22; Clark County; Nevada	\$31,023
21	1400000US32023960414	Census Tract 9604.14; Nye County; Nevada	\$31,154
22	1400000US32003000302	Census Tract 3.02; Clark County; Nevada	\$31,157
23	1400000US32003007801	Census Tract 78.01; Clark County; Nevada	\$31,845
24	1400000US32003005005	Census Tract 50.05; Clark County; Nevada	\$32,172
25	1400000US32003002996	Census Tract 29.96; Clark County; Nevada	\$32,295
26	1400000US32003003431	Census Tract 34.31; Clark County; Nevada	\$32,364
27	1400000US32003000402	Census Tract 4.02; Clark County; Nevada	\$32,806
28	1400000US32003000201	Census Tract 2.01; Clark County; Nevada	\$33,348
29	1400000US32003004301	Census Tract 43.01; Clark County; Nevada	\$33,433
30	1400000US32003002604	Census Tract 26.04; Clark County; Nevada	\$33,511
31	1400000US32003002405	Census Tract 24.05; Clark County; Nevada	\$33,775
32	1400000US32003001100	Census Tract 11; Clark County; Nevada	\$34,375
33	1400000US32023960300	Census Tract 9603; Nye County; Nevada	\$34,410
34	1400000US32003002201	Census Tract 22.01; Clark County; Nevada	\$34,657
35	1400000US32003005010	Census Tract 50.10; Clark County; Nevada	\$34,717
36	1400000US32003000106	Census Tract 1.06; Clark County; Nevada	\$34,720
37	1400000US32031001018	Census Tract 10.18; Washoe County; Nevada	\$34,911
38	1400000US32003002706	Census Tract 27.06; Clark County; Nevada	\$35,160
39	1400000US32003007900	Census Tract 79; Clark County; Nevada	\$35,300
40	1400000US32003004712	Census Tract 47.12; Clark County; Nevada	\$35,317
41	1400000US32510000502	Census Tract 5.02; Carson City; Nevada	\$35,391

Rank	GEO_ID Geography	NAME Geographic Area Name	51901_C01_012E Median Income
42	1400000US32031000900	Census Tract 9; Washoe County; Nevada	\$35,396
43	1400000US32003002995	Census Tract 29.95; Clark County; Nevada	\$35,826
44	1400000US32023960200	Census Tract 9602; Nye County; Nevada	\$35,831
45	1400000US32003000516	Census Tract 5.16; Clark County; Nevada	\$35,931
46	1400000US32003003430	Census Tract 34.30; Clark County; Nevada	\$36,159
47	1400000US32021970800	Census Tract 9708; Mineral County; Nevada	\$36,200
48	1400000US32003005006	Census Tract 50.06; Clark County; Nevada	\$36,268
49	1400000US32003001615	Census Tract 16.15; Clark County; Nevada	\$36,418
50	1400000US32003002603	Census Tract 26.03; Clark County; Nevada	\$36,607
51	1400000US32003001401	Census Tract 14.01; Clark County; Nevada	\$36,943
52	1400000US32003000514	Census Tract 5.14; Clark County; Nevada	\$37,243
53	1400000US32003005438	Census Tract 54.38; Clark County; Nevada	\$37,284
54	1400000US32003000525	Census Tract 5.25; Clark County; Nevada	\$37,393
55	1400000US32003005702	Census Tract 57.02; Clark County; Nevada	\$37,621
56	1400000US32031000702	Census Tract 7.02; Washoe County; Nevada	\$37,697
57	1400000US32003000700	Census Tract 7; Clark County; Nevada	\$37,784
58	1400000US32003002403	Census Tract 24.03; Clark County; Nevada	\$37,796
59	1400000US32003002206	Census Tract 22.06; Clark County; Nevada	\$37,997
60	1400000US32003000518	Census Tract 5.18; Clark County; Nevada	\$38,063
61	1400000US32031001701	Census Tract 17.01; Washoe County; Nevada	\$38,105
62	1400000US32003004710	Census Tract 47.10; Clark County; Nevada	\$38,333
63	1400000US32031001204	Census Tract 12.04; Washoe County; Nevada	\$38,672
64	1400000US32003001502	Census Tract 15.02; Clark County; Nevada	\$38,795
65	1400000US32003005703	Census Tract 57.03; Clark County; Nevada	\$38,810
66	1400000US32003002965	Census Tract 29.65; Clark County; Nevada	\$38,913
67	1400000US32003004601	Census Tract 46.01; Clark County; Nevada	\$38,924
68	1400000US32003007100	Census Tract 71; Clark County; Nevada	\$39,356
69	1400000US32003004000	Census Tract 40; Clark County; Nevada	\$39,548
70	1400000US32003000513	Census Tract 5.13; Clark County; Nevada	\$39,631
71	1400000US32003002954	Census Tract 29.54; Clark County; Nevada	\$39,636
72	1400000US32003003500	Census Tract 35; Clark County; Nevada	\$39,896
73	1400000US32003004713	Census Tract 47.13; Clark County; Nevada	\$40,195
74	1400000US32003003004	Census Tract 30.04; Clark County; Nevada	\$40,338
75	1400000US32003004302	Census Tract 43.02; Clark County; Nevada	\$40,387
76	1400000US32003004602	Census Tract 46.02; Clark County; Nevada	\$40,429
77	1400000US32003004402	Census Tract 44.02; Clark County; Nevada	\$40,453
78	1400000US32009950100	Census Tract 9501; Esmeralda County; Nevada	\$40,694
79	1400000US32003001710	Census Tract 17.10; Clark County; Nevada	\$40,814
80	1400000US32003002000	Census Tract 20; Clark County; Nevada	\$41,179
81	1400000US32019960901	Census Tract 9609.01; Lyon County; Nevada	\$41,383
82	1400000US32019960801	Census Tract 9608.01; Lyon County; Nevada	\$41,441

Rank	GEO_ID Geography	NAME Geographic Area Name	51901_C01_012E Median Income
83	1400000US32003002504	Census Tract 25.04; Clark County; Nevada	\$41,450
84	1400000US32003003657	Census Tract 36.57; Clark County; Nevada	\$41,593
85	1400000US32003003102	Census Tract 31.02; Clark County; Nevada	\$41,610
86	1400000US32003002207	Census Tract 22.07; Clark County; Nevada	\$41,779
87	1400000US32003002708	Census Tract 27.08; Clark County; Nevada	\$41,836
88	1400000US32003004707	Census Tract 47.07; Clark County; Nevada	\$41,875
89	1400000US32003000107	Census Tract 1.07; Clark County; Nevada	\$41,939
90	1400000US32031001503	Census Tract 15.03; Washoe County; Nevada	\$42,109
91	1400000US32003001901	Census Tract 19.01; Clark County; Nevada	\$42,262
92	1400000US32003001200	Census Tract 12; Clark County; Nevada	\$42,436
93	1400000US32023960416	Census Tract 9604.16; Nye County; Nevada	\$42,632
94	1400000US32003002964	Census Tract 29.64; Clark County; Nevada	\$42,656
95	1400000US32031002107	Census Tract 21.07; Washoe County; Nevada	\$42,875
96	1400000US32003000108	Census Tract 1.08; Clark County; Nevada	\$42,882
97	1400000US32003005336	Census Tract 53.36; Clark County; Nevada	\$43,438
98	1400000US32003004911	Census Tract 49.11; Clark County; Nevada	\$43,478
99	1400000US32023960405	Census Tract 9604.05; Nye County; Nevada	\$43,558
100	1400000US32003002821	Census Tract 28.21; Clark County; Nevada	\$43,730
101	1400000US32003000527	Census Tract 5.27; Clark County; Nevada	\$44,047
102	1400000US32031001017	Census Tract 10.17; Washoe County; Nevada	\$44,069
103	1400000US32003000517	Census Tract 5.17; Clark County; Nevada	\$44,258
104	1400000US32031001019	Census Tract 10.19; Washoe County; Nevada	\$44,665
105	1400000US32003001718	Census Tract 17.18; Clark County; Nevada	\$44,732
106	1400000US32031001400	Census Tract 14; Washoe County; Nevada	\$44,755
107	1400000US32003002506	Census Tract 25.06; Clark County; Nevada	\$44,787
108	1400000US32003003415	Census Tract 34.15; Clark County; Nevada	\$44,955
109	1400000US32023960411	Census Tract 9604.11; Nye County; Nevada	\$45,000
110	1400000US32003002505	Census Tract 25.05; Clark County; Nevada	\$45,106
111	1400000US32003002204	Census Tract 22.04; Clark County; Nevada	\$45,115
112	1400000US32003002962	Census Tract 29.62; Clark County; Nevada	\$45,135
113	1400000US32003004709	Census Tract 47.09; Clark County; Nevada	\$45,172
114	1400000US32003001804	Census Tract 18.04; Clark County; Nevada	\$45,288
115	1400000US32023960413	Census Tract 9604.13; Nye County; Nevada	\$45,324
116	1400000US32003004921	Census Tract 49.21; Clark County; Nevada	\$45,592
117	1400000US32031000202	Census Tract 2.02; Washoe County; Nevada	\$45,619
118	1400000US32003002406	Census Tract 24.06; Clark County; Nevada	\$45,801
119	1400000US32003001801	Census Tract 18.01; Clark County; Nevada	\$45,812
120	1400000US32003006201	Census Tract 62.01; Clark County; Nevada	\$45,947
121	1400000US32019960205	Census Tract 9602.05; Lyon County; Nevada	\$46,091
122	1400000US32003003248	Census Tract 32.48; Clark County; Nevada	\$46,140
123	1400000US32031000103	Census Tract 1.03; Washoe County; Nevada	\$46,296

Rank	GEO_ID Geography	NAME Geographic Area Name	51901_C01_012E Median Income
124	1400000US32003001902	Census Tract 19.02; Clark County; Nevada	\$46,300
125	1400000US32031003112	Census Tract 31.12; Washoe County; Nevada	\$46,377
126	1400000US32003006001	Census Tract 60.01; Clark County; Nevada	\$46,523
127	1400000US32003003616	Census Tract 36.16; Clark County; Nevada	\$46,653
128	1400000US32003001613	Census Tract 16.13; Clark County; Nevada	\$46,761
129	1400000US32007951300	Census Tract 9513; Elko County; Nevada	\$46,900
130	1400000US32003002501	Census Tract 25.01; Clark County; Nevada	\$46,923
131	1400000US32031002703	Census Tract 27.03; Washoe County; Nevada	\$46,981
132	1400000US32003001004	Census Tract 10.04; Clark County; Nevada	\$47,153
133	1400000US32031001203	Census Tract 12.03; Washoe County; Nevada	\$47,273
134	1400000US32003005422	Census Tract 54.22; Clark County; Nevada	\$47,357
135	1400000US32003002937	Census Tract 29.37; Clark County; Nevada	\$47,475
136	1400000US32003005421	Census Tract 54.21; Clark County; Nevada	\$47,500
137	1400000US32003005704	Census Tract 57.04; Clark County; Nevada	\$47,500
138	1400000US32003002966	Census Tract 29.66; Clark County; Nevada	\$47,711
139	1400000US32003002946	Census Tract 29.46; Clark County; Nevada	\$47,963
140	1400000US32003001711	Census Tract 17.11; Clark County; Nevada	\$47,987
141	1400000US32003005848	Census Tract 58.48; Clark County; Nevada	\$48,125
142	1400000US32033970100	Census Tract 9701; White Pine County; Nevada	\$48,355
143	1400000US32003003104	Census Tract 31.04; Clark County; Nevada	\$48,358
144	1400000US32031001901	Census Tract 19.01; Washoe County; Nevada	\$48,624
145	1400000US32031003002	Census Tract 30.02; Washoe County; Nevada	\$49,183
146	1400000US32003003254	Census Tract 32.54; Clark County; Nevada	\$49,219
147	1400000US32003004703	Census Tract 47.03; Clark County; Nevada	\$49,464
148	1400000US32003003419	Census Tract 34.19; Clark County; Nevada	\$49,468
149	1400000US32003001607	Census Tract 16.07; Clark County; Nevada	\$49,593
150	1400000US32003000203	Census Tract 2.03; Clark County; Nevada	\$49,653
151	1400000US32031001703	Census Tract 17.03; Washoe County; Nevada	\$49,778
152	1400000US32003000519	Census Tract 5.19; Clark County; Nevada	\$50,023
153	1400000US32003002847	Census Tract 28.47; Clark County; Nevada	\$50,194
154	1400000US32003003418	Census Tract 34.18; Clark County; Nevada	\$50,250
155	1400000US32003002997	Census Tract 29.97; Clark County; Nevada	\$50,350
156	1400000US32031001903	Census Tract 19.03; Washoe County; Nevada	\$50,398
157	1400000US32003005014	Census Tract 50.14; Clark County; Nevada	\$50,417
158	1400000US32003002203	Census Tract 22.03; Clark County; Nevada	\$50,667
159	1400000US32003000515	Census Tract 5.15; Clark County; Nevada	\$50,688
160	1400000US32003005705	Census Tract 57.05; Clark County; Nevada	\$50,694
161	1400000US32510001001	Census Tract 10.01; Carson City; Nevada	\$50,774
162	1400000US32019960204	Census Tract 9602.04; Lyon County; Nevada	\$50,822
163	1400000US32019960802	Census Tract 9608.02; Lyon County; Nevada	\$50,872
164	1400000US32003002970	Census Tract 29.70; Clark County; Nevada	\$51,046

Rank	GEO_ID Geography	NAME Geographic Area Name	S1901_Co1_012E Median Income
165	1400000US32003000109	Census Tract 1.09; Clark County; Nevada	\$51,220
166	1400000US32003006900	Census Tract 69; Clark County; Nevada	\$51,420
167	1400000US32003003429	Census Tract 34.29; Clark County; Nevada	\$51,467
168	1400000US32003002938	Census Tract 29.38; Clark County; Nevada	\$51,546
169	1400000US32003002950	Census Tract 29.50; Clark County; Nevada	\$51,747
170	1400000US32013010600	Census Tract 106; Humboldt County; Nevada	\$51,820
171	1400000US32003005905	Census Tract 59.05; Clark County; Nevada	\$51,836
172	1400000US32013010701	Census Tract 107.01; Humboldt County; Nevada	\$51,885
173	1400000US32031940200	Census Tract 9402; Washoe County; Nevada	\$51,912
174	1400000US32003002823	Census Tract 28.23; Clark County; Nevada	\$52,078
175	1400000US32007951700	Census Tract 9517; Elko County; Nevada	\$52,083
176	1400000US32003005423	Census Tract 54.23; Clark County; Nevada	\$52,098
177	1400000US32003004401	Census Tract 44.01; Clark County; Nevada	\$52,163
178	1400000US32003002958	Census Tract 29.58; Clark County; Nevada	\$52,216
179	1400000US32003005108	Census Tract 51.08; Clark County; Nevada	\$52,402
180	1400000US32031002204	Census Tract 22.04; Washoe County; Nevada	\$52,655
181	1400000US32031000104	Census Tract 1.04; Washoe County; Nevada	\$52,755
182	1400000US32019960902	Census Tract 9609.02; Lyon County; Nevada	\$52,826
183	1400000US32003001803	Census Tract 18.03; Clark County; Nevada	\$52,850
184	1400000US32023960415	Census Tract 9604.15; Nye County; Nevada	\$53,077
185	1400000US32003003423	Census Tract 34.23; Clark County; Nevada	\$53,081
186	1400000US32003003427	Census Tract 34.27; Clark County; Nevada	\$53,193
187	1400000US32003003413	Census Tract 34.13; Clark County; Nevada	\$53,388
188	1400000US32003003211	Census Tract 32.11; Clark County; Nevada	\$53,517
189	1400000US32003001716	Census Tract 17.16; Clark County; Nevada	\$53,558
190	1400000US32003007200	Census Tract 72; Clark County; Nevada	\$53,615
191	1400000US32003003428	Census Tract 34.28; Clark County; Nevada	\$53,672
192	1400000US32031000201	Census Tract 2.01; Washoe County; Nevada	\$53,742
193	1400000US32003004715	Census Tract 47.15; Clark County; Nevada	\$53,750
194	1400000US32003003260	Census Tract 32.60; Clark County; Nevada	\$53,799
195	1400000US32003003220	Census Tract 32.20; Clark County; Nevada	\$53,954
196	1400000US32003005607	Census Tract 56.07; Clark County; Nevada	\$53,973
197	1400000US32031002406	Census Tract 24.06; Washoe County; Nevada	\$54,191
198	1400000US32003002967	Census Tract 29.67; Clark County; Nevada	\$54,250
199	1400000US32003004714	Census Tract 47.14; Clark County; Nevada	\$54,291
200	1400000US32003002942	Census Tract 29.42; Clark County; Nevada	\$54,342
201	1400000US32019960206	Census Tract 9602.06; Lyon County; Nevada	\$54,348
202	1400000US32001950301	Census Tract 9503.01; Churchill County; Nevada	\$54,397
203	1400000US32003005012	Census Tract 50.12; Clark County; Nevada	\$54,566
204	1400000US32510000400	Census Tract 4; Carson City; Nevada	\$54,643
205	1400000US32003004500	Census Tract 45; Clark County; Nevada	\$54,727

Rank	GEO_ID Geography	NAME Geographic Area Name	51901_C01_012E Median Income
206	1400000US32031001904	Census Tract 19.04; Washoe County; Nevada	\$54,834
207	1400000US32003004923	Census Tract 49.23; Clark County; Nevada	\$55,149
208	1400000US32023960407	Census Tract 9604.07; Nye County; Nevada	\$55,179
209	1400000US32019960301	Census Tract 9603.01; Lyon County; Nevada	\$55,446
210	1400000US32031001016	Census Tract 10.16; Washoe County; Nevada	\$55,550
211	1400000US32003003253	Census Tract 32.53; Clark County; Nevada	\$55,568
212	1400000US32003005200	Census Tract 52; Clark County; Nevada	\$55,687
213	1400000US32003000526	Census Tract 5.26; Clark County; Nevada	\$55,698
214	1400000US32003002905	Census Tract 29.05; Clark County; Nevada	\$55,798
215	1400000US32003004920	Census Tract 49.20; Clark County; Nevada	\$55,802
216	1400000US32015000301	Census Tract 3.01; Lander County; Nevada	\$55,972
217	1400000US32003004912	Census Tract 49.12; Clark County; Nevada	\$55,986
218	1400000US32003004200	Census Tract 42; Clark County; Nevada	\$56,056
219	1400000US32003003700	Census Tract 37; Clark County; Nevada	\$56,207
220	1400000US32021970700	Census Tract 9707; Mineral County; Nevada	\$56,230
221	1400000US32003005818	Census Tract 58.18; Clark County; Nevada	\$56,250
222	1400000US32031000301	Census Tract 3.01; Washoe County; Nevada	\$56,351
223	1400000US32003003422	Census Tract 34.22; Clark County; Nevada	\$56,389
224	1400000US32005002500	Census Tract 25; Douglas County; Nevada	\$56,583
225	1400000US32031000302	Census Tract 3.02; Washoe County; Nevada	\$56,618
226	1400000US32023960412	Census Tract 9604.12; Nye County; Nevada	\$56,643
227	1400000US32003003640	Census Tract 36.40; Clark County; Nevada	\$56,859
228	1400000US32003003646	Census Tract 36.46; Clark County; Nevada	\$57,103
229	1400000US32003001715	Census Tract 17.15; Clark County; Nevada	\$57,137
230	1400000US32003005115	Census Tract 51.15; Clark County; Nevada	\$57,212
231	1400000US32003002916	Census Tract 29.16; Clark County; Nevada	\$57,500
232	1400000US32003002969	Census Tract 29.69; Clark County; Nevada	\$57,750
233	1400000US32003002831	Census Tract 28.31; Clark County; Nevada	\$57,961
234	1400000US32013010501	Census Tract 105.01; Humboldt County; Nevada	\$58,375
235	1400000US32003000520	Census Tract 5.20; Clark County; Nevada	\$58,500
236	1400000US32003004100	Census Tract 41; Clark County; Nevada	\$58,589
237	1400000US32003002948	Census Tract 29.48; Clark County; Nevada	\$58,614
238	1400000US32003002915	Census Tract 29.15; Clark County; Nevada	\$58,651
239	1400000US32003005016	Census Tract 50.16; Clark County; Nevada	\$58,770
240	1400000US32031003111	Census Tract 31.11; Washoe County; Nevada	\$58,847
241	1400000US32003005114	Census Tract 51.14; Clark County; Nevada	\$58,888
242	1400000US32031002212	Census Tract 22.12; Washoe County; Nevada	\$58,958
243	1400000US32003006103	Census Tract 61.03; Clark County; Nevada	\$58,961
244	1400000US32003003420	Census Tract 34.20; Clark County; Nevada	\$59,044
245	1400000US32001950500	Census Tract 9505; Churchill County; Nevada	\$59,181
246	1400000US32003003261	Census Tract 32.61; Clark County; Nevada	\$59,385

Rank	GEO_ID Geography	NAME Geographic Area Name	51901_C01_012E Median Income
247	1400000US32003002949	Census Tract 29.49; Clark County; Nevada	\$59,427
248	1400000US32003005614	Census Tract 56.14; Clark County; Nevada	\$59,444
249	1400000US32031002622	Census Tract 26.22; Washoe County; Nevada	\$59,506
250	1400000US32003005503	Census Tract 55.03; Clark County; Nevada	\$59,550
251	1400000US32003005501	Census Tract 55.01; Clark County; Nevada	\$59,580
252	1400000US32003003426	Census Tract 34.26; Clark County; Nevada	\$59,811
253	1400000US32003000510	Census Tract 5.10; Clark County; Nevada	\$59,906
254	1400000US32031002211	Census Tract 22.11; Washoe County; Nevada	\$60,013
255	1400000US32003005809	Census Tract 58.09; Clark County; Nevada	\$60,103
256	1400000US32019960203	Census Tract 9602.03; Lyon County; Nevada	\$60,227
257	1400000US32510000602	Census Tract 6.02; Carson City; Nevada	\$60,441
258	1400000US32003001003	Census Tract 10.03; Clark County; Nevada	\$60,548
259	1400000US32003005013	Census Tract 50.13; Clark County; Nevada	\$60,603
260	1400000US32003002956	Census Tract 29.56; Clark County; Nevada	\$60,696
261	1400000US32003005338	Census Tract 53.38; Clark County; Nevada	\$60,719
262	1400000US32003006800	Census Tract 68; Clark County; Nevada	\$60,792
263	1400000US32003006202	Census Tract 62.02; Clark County; Nevada	\$60,915
264	1400000US32003002810	Census Tract 28.10; Clark County; Nevada	\$60,967
265	1400000US32003004716	Census Tract 47.16; Clark County; Nevada	\$61,066
266	1400000US32007950900	Census Tract 9509; Elko County; Nevada	\$61,094
267	1400000US32510000601	Census Tract 6.01; Carson City; Nevada	\$61,173
268	1400000US32003003409	Census Tract 34.09; Clark County; Nevada	\$61,184
269	1400000US32003002968	Census Tract 29.68; Clark County; Nevada	\$61,205
270	1400000US32003003617	Census Tract 36.17; Clark County; Nevada	\$61,319
271	1400000US32031002216	Census Tract 22.16; Washoe County; Nevada	\$61,320
272	1400000US32003005439	Census Tract 54.39; Clark County; Nevada	\$61,431
273	1400000US32031002414	Census Tract 24.14; Washoe County; Nevada	\$61,514
274	1400000US32003005825	Census Tract 58.25; Clark County; Nevada	\$61,654
275	1400000US32003003621	Census Tract 36.21; Clark County; Nevada	\$61,865
276	1400000US32001950100	Census Tract 9501; Churchill County; Nevada	\$61,964
277	1400000US32005001700	Census Tract 17; Douglas County; Nevada	\$62,159
278	1400000US32003004910	Census Tract 49.10; Clark County; Nevada	\$62,216
279	1400000US32003002822	Census Tract 28.22; Clark County; Nevada	\$62,253
280	1400000US32003005871	Census Tract 58.71; Clark County; Nevada	\$62,392
281	1400000US32003004926	Census Tract 49.26; Clark County; Nevada	\$62,436
282	1400000US32003002848	Census Tract 28.48; Clark County; Nevada	\$62,500
283	1400000US32017950200	Census Tract 9502; Lincoln County; Nevada	\$62,639
284	1400000US32031002105	Census Tract 21.05; Washoe County; Nevada	\$62,650
285	1400000US32510000900	Census Tract 9; Carson City; Nevada	\$62,826
286	1400000US32023960409	Census Tract 9604.09; Nye County; Nevada	\$62,849
287	1400000US32003004925	Census Tract 49.25; Clark County; Nevada	\$62,857

Rank	GEO_ID Geography	NAME Geographic Area Name	S1901_Co1_012E Median Income
288	1400000US32033970300	Census Tract 9703; White Pine County; Nevada	\$62,981
289	1400000US32003003411	Census Tract 34.11; Clark County; Nevada	\$63,203
290	1400000US32023960408	Census Tract 9604.08; Nye County; Nevada	\$63,382
291	1400000US32031001201	Census Tract 12.01; Washoe County; Nevada	\$63,488
292	1400000US32003005847	Census Tract 58.47; Clark County; Nevada	\$63,789
293	1400000US32003005615	Census Tract 56.15; Clark County; Nevada	\$63,875
294	1400000US32003002952	Census Tract 29.52; Clark County; Nevada	\$63,915
295	1400000US32003003210	Census Tract 32.10; Clark County; Nevada	\$64,018
296	1400000US32003005859	Census Tract 58.59; Clark County; Nevada	\$64,177
297	1400000US32003005804	Census Tract 58.04; Clark County; Nevada	\$64,393
298	1400000US32510000100	Census Tract 1; Carson City; Nevada	\$64,412
299	1400000US32003002919	Census Tract 29.19; Clark County; Nevada	\$64,453
300	1400000US32003001712	Census Tract 17.12; Clark County; Nevada	\$64,461
301	1400000US32031001704	Census Tract 17.04; Washoe County; Nevada	\$64,563
302	1400000US32003001611	Census Tract 16.11; Clark County; Nevada	\$64,566
303	1400000US32031002706	Census Tract 27.06; Washoe County; Nevada	\$64,599
304	1400000US32003001706	Census Tract 17.06; Clark County; Nevada	\$64,732
305	1400000US32003002828	Census Tract 28.28; Clark County; Nevada	\$64,792
306	1400000US32003003262	Census Tract 32.62; Clark County; Nevada	\$64,844
307	1400000US32003002836	Census Tract 28.36; Clark County; Nevada	\$65,060
308	1400000US32003001707	Census Tract 17.07; Clark County; Nevada	\$65,081
309	1400000US32019960107	Census Tract 9601.07; Lyon County; Nevada	\$65,234
310	1400000US32003002849	Census Tract 28.49; Clark County; Nevada	\$65,322
311	1400000US32023960410	Census Tract 9604.10; Nye County; Nevada	\$65,372
312	1400000US32003003644	Census Tract 36.44; Clark County; Nevada	\$65,385
313	1400000US32003003412	Census Tract 34.12; Clark County; Nevada	\$65,387
314	1400000US32003002941	Census Tract 29.41; Clark County; Nevada	\$65,399
315	1400000US32003001402	Census Tract 14.02; Clark County; Nevada	\$65,493
316	1400000US32003000103	Census Tract 1.03; Clark County; Nevada	\$65,661
317	1400000US32003005902	Census Tract 59.02; Clark County; Nevada	\$65,813
318	1400000US32003002845	Census Tract 28.45; Clark County; Nevada	\$65,833
319	1400000US32510000501	Census Tract 5.01; Carson City; Nevada	\$65,872
320	1400000US32003005612	Census Tract 56.12; Clark County; Nevada	\$66,000
321	1400000US32005001500	Census Tract 15; Douglas County; Nevada	\$66,157
322	1400000US32031002704	Census Tract 27.04; Washoe County; Nevada	\$66,217
323	1400000US32027960100	Census Tract 9601; Pershing County; Nevada	\$66,304
324	1400000US32003004914	Census Tract 49.14; Clark County; Nevada	\$66,442
325	1400000US32003003421	Census Tract 34.21; Clark County; Nevada	\$66,548
326	1400000US32003003317	Census Tract 33.17; Clark County; Nevada	\$66,607
327	1400000US32003002830	Census Tract 28.30; Clark County; Nevada	\$66,823
328	1400000US32003005017	Census Tract 50.17; Clark County; Nevada	\$66,868

Rank	GEO_ID Geography	NAME Geographic Area Name	51901_C01_012E Median Income
329	1400000US32003005011	Census Tract 50.11; Clark County; Nevada	\$66,923
330	1400000US32003005113	Census Tract 51.13; Clark County; Nevada	\$67,039
331	1400000US32003005111	Census Tract 51.11; Clark County; Nevada	\$67,210
332	1400000US32003005826	Census Tract 58.26; Clark County; Nevada	\$67,283
333	1400000US32003002936	Census Tract 29.36; Clark County; Nevada	\$67,547
334	1400000US32001950700	Census Tract 9507; Churchill County; Nevada	\$67,665
335	1400000US32003004717	Census Tract 47.17; Clark County; Nevada	\$67,782
336	1400000US32019960103	Census Tract 9601.03; Lyon County; Nevada	\$68,012
337	1400000US32005001100	Census Tract 11; Douglas County; Nevada	\$68,017
338	1400000US32003003228	Census Tract 32.28; Clark County; Nevada	\$68,042
339	1400000US32007951600	Census Tract 9516; Elko County; Nevada	\$68,207
340	1400000US32003002844	Census Tract 28.44; Clark County; Nevada	\$68,285
341	1400000US32031002620	Census Tract 26.20; Washoe County; Nevada	\$68,375
342	1400000US32003005360	Census Tract 53.60; Clark County; Nevada	\$68,594
343	1400000US32003001714	Census Tract 17.14; Clark County; Nevada	\$68,715
344	1400000US32003004917	Census Tract 49.17; Clark County; Nevada	\$68,799
345	1400000US32003003641	Census Tract 36.41; Clark County; Nevada	\$68,860
346	1400000US32019960104	Census Tract 9601.04; Lyon County; Nevada	\$68,883
347	1400000US32031000401	Census Tract 4.01; Washoe County; Nevada	\$68,884
348	1400000US32031002621	Census Tract 26.21; Washoe County; Nevada	\$68,929
349	1400000US32003005875	Census Tract 58.75; Clark County; Nevada	\$68,946
350	1400000US32003003270	Census Tract 32.70; Clark County; Nevada	\$69,127
351	1400000US32003003634	Census Tract 36.34; Clark County; Nevada	\$69,335
352	1400000US32003006204	Census Tract 62.04; Clark County; Nevada	\$69,375
353	1400000US32003005320	Census Tract 53.20; Clark County; Nevada	\$69,458
354	1400000US32003005862	Census Tract 58.62; Clark County; Nevada	\$69,531
355	1400000US32003003103	Census Tract 31.03; Clark County; Nevada	\$69,554
356	1400000US32003003663	Census Tract 36.63; Clark County; Nevada	\$69,709
357	1400000US32003003001	Census Tract 30.01; Clark County; Nevada	\$69,728
358	1400000US32003005316	Census Tract 53.16; Clark County; Nevada	\$69,732
359	1400000US32003003214	Census Tract 32.14; Clark County; Nevada	\$69,737
360	1400000US32031002615	Census Tract 26.15; Washoe County; Nevada	\$69,756
361	1400000US32003003234	Census Tract 32.34; Clark County; Nevada	\$69,761
362	1400000US32003003635	Census Tract 36.35; Clark County; Nevada	\$69,764
363	1400000US32003003643	Census Tract 36.43; Clark County; Nevada	\$69,983
364	1400000US32003003651	Census Tract 36.51; Clark County; Nevada	\$70,086
365	1400000US32031002802	Census Tract 28.02; Washoe County; Nevada	\$70,185
366	1400000US32003003637	Census Tract 36.37; Clark County; Nevada	\$70,375
367	1400000US32003005106	Census Tract 51.06; Clark County; Nevada	\$70,542
368	1400000US32031002500	Census Tract 25; Washoe County; Nevada	\$70,671
369	1400000US32003003650	Census Tract 36.50; Clark County; Nevada	\$70,711

Rank	GEO_ID Geography	NAME Geographic Area Name	S1901_Co1_012E Median Income
370	1400000US32003002846	Census Tract 28.46; Clark County; Nevada	\$70,788
371	1400000US32001950302	Census Tract 9503.02; Churchill County; Nevada	\$70,865
372	1400000US32031001501	Census Tract 15.01; Washoe County; Nevada	\$71,078
373	1400000US32003003003	Census Tract 30.03; Clark County; Nevada	\$71,094
374	1400000US32003005504	Census Tract 55.04; Clark County; Nevada	\$71,094
375	1400000US32003005830	Census Tract 58.30; Clark County; Nevada	\$71,118
376	1400000US32003004919	Census Tract 49.19; Clark County; Nevada	\$71,491
377	1400000US32003001610	Census Tract 16.10; Clark County; Nevada	\$71,493
378	1400000US32003001609	Census Tract 16.09; Clark County; Nevada	\$71,500
379	1400000US32003002998	Census Tract 29.98; Clark County; Nevada	\$71,791
380	1400000US32003005110	Census Tract 51.10; Clark County; Nevada	\$71,826
381	1400000US32003002827	Census Tract 28.27; Clark County; Nevada	\$71,848
382	1400000US32003003241	Census Tract 32.41; Clark County; Nevada	\$72,063
383	1400000US32003003320	Census Tract 33.20; Clark County; Nevada	\$72,174
384	1400000US32003004915	Census Tract 49.15; Clark County; Nevada	\$72,188
385	1400000US32031002612	Census Tract 26.12; Washoe County; Nevada	\$72,480
386	1400000US32031001101	Census Tract 11.01; Washoe County; Nevada	\$72,483
387	1400000US32003003609	Census Tract 36.09; Clark County; Nevada	\$72,510
388	1400000US32003003613	Census Tract 36.13; Clark County; Nevada	\$72,679
389	1400000US32031002707	Census Tract 27.07; Washoe County; Nevada	\$72,760
390	1400000US32003003656	Census Tract 36.56; Clark County; Nevada	\$72,806
391	1400000US32031003105	Census Tract 31.05; Washoe County; Nevada	\$72,979
392	1400000US32003002974	Census Tract 29.74; Clark County; Nevada	\$73,000
393	1400000US32017950100	Census Tract 9501; Lincoln County; Nevada	\$73,092
394	1400000US32003003661	Census Tract 36.61; Clark County; Nevada	\$73,217
395	1400000US32003005103	Census Tract 51.03; Clark County; Nevada	\$73,234
396	1400000US32003003408	Census Tract 34.08; Clark County; Nevada	\$73,553
397	1400000US32003001708	Census Tract 17.08; Clark County; Nevada	\$73,680
398	1400000US32011000100	Census Tract 1; Eureka County; Nevada	\$73,929
399	1400000US32003003639	Census Tract 36.39; Clark County; Nevada	\$74,141
400	1400000US32005001800	Census Tract 18; Douglas County; Nevada	\$74,171
401	1400000US32003005347	Census Tract 53.47; Clark County; Nevada	\$74,375
402	1400000US32003005435	Census Tract 54.35; Clark County; Nevada	\$74,375
403	1400000US32003004916	Census Tract 49.16; Clark County; Nevada	\$74,408
404	1400000US32003003213	Census Tract 32.13; Clark County; Nevada	\$74,565
405	1400000US32003003266	Census Tract 32.66; Clark County; Nevada	\$74,583
406	1400000US32031002104	Census Tract 21.04; Washoe County; Nevada	\$74,722
407	1400000US32003005317	Census Tract 53.17; Clark County; Nevada	\$74,754
408	1400000US32003003642	Census Tract 36.42; Clark County; Nevada	\$74,896
409	1400000US32003005808	Census Tract 58.08; Clark County; Nevada	\$75,130
410	1400000US32003001713	Census Tract 17.13; Clark County; Nevada	\$75,156

Rank	GEO_ID Geography	NAME Geographic Area Name	S1901_Co1_012E Median Income
411	1400000US32003005805	Census Tract 58.05; Clark County; Nevada	\$75,455
412	1400000US32003001006	Census Tract 10.06; Clark County; Nevada	\$75,458
413	1400000US32003000105	Census Tract 1.05; Clark County; Nevada	\$75,542
414	1400000US32007950200	Census Tract 9502; Elko County; Nevada	\$75,547
415	1400000US32005002400	Census Tract 24; Douglas County; Nevada	\$75,750
416	1400000US32510000701	Census Tract 7.01; Carson City; Nevada	\$75,850
417	1400000US32003003633	Census Tract 36.33; Clark County; Nevada	\$75,966
418	1400000US32003003645	Census Tract 36.45; Clark County; Nevada	\$75,985
419	1400000US32007951000	Census Tract 9510; Elko County; Nevada	\$76,071
420	1400000US32003002979	Census Tract 29.79; Clark County; Nevada	\$76,259
421	1400000US32031001300	Census Tract 13; Washoe County; Nevada	\$76,362
422	1400000US32031002614	Census Tract 26.14; Washoe County; Nevada	\$76,406
423	1400000US32003003416	Census Tract 34.16; Clark County; Nevada	\$76,477
424	1400000US32003005015	Census Tract 50.15; Clark County; Nevada	\$76,594
425	1400000US32003003263	Census Tract 32.63; Clark County; Nevada	\$76,667
426	1400000US32005002100	Census Tract 21; Douglas County; Nevada	\$76,667
427	1400000US32003002835	Census Tract 28.35; Clark County; Nevada	\$76,711
428	1400000US32003002838	Census Tract 28.38; Clark County; Nevada	\$76,778
429	1400000US32031002407	Census Tract 24.07; Washoe County; Nevada	\$76,836
430	1400000US32003003652	Census Tract 36.52; Clark County; Nevada	\$76,921
431	1400000US32510000702	Census Tract 7.02; Carson City; Nevada	\$77,016
432	1400000US32003002834	Census Tract 28.34; Clark County; Nevada	\$77,125
433	1400000US32003001709	Census Tract 17.09; Clark County; Nevada	\$77,188
434	1400000US32003005807	Census Tract 58.07; Clark County; Nevada	\$77,317
435	1400000US32003005722	Census Tract 57.22; Clark County; Nevada	\$77,550
436	1400000US32003005806	Census Tract 58.06; Clark County; Nevada	\$77,569
437	1400000US32003005432	Census Tract 54.32; Clark County; Nevada	\$77,617
438	1400000US32019960304	Census Tract 9603.04; Lyon County; Nevada	\$77,619
439	1400000US32003002980	Census Tract 29.80; Clark County; Nevada	\$77,639
440	1400000US32031003521	Census Tract 35.21; Washoe County; Nevada	\$77,639
441	1400000US32003002983	Census Tract 29.83; Clark County; Nevada	\$77,656
442	1400000US32007950800	Census Tract 9508; Elko County; Nevada	\$77,742
443	1400000US32003003632	Census Tract 36.32; Clark County; Nevada	\$77,763
444	1400000US32003002824	Census Tract 28.24; Clark County; Nevada	\$77,768
445	1400000US32003003219	Census Tract 32.19; Clark County; Nevada	\$77,789
446	1400000US32013010502	Census Tract 105.02; Humboldt County; Nevada	\$77,839
447	1400000US32003000101	Census Tract 1.01; Clark County; Nevada	\$77,969
448	1400000US32003005346	Census Tract 53.46; Clark County; Nevada	\$78,092
449	1400000US32003003246	Census Tract 32.46; Clark County; Nevada	\$78,107
450	1400000US32003003664	Census Tract 36.64; Clark County; Nevada	\$78,153
451	1400000US32003003615	Census Tract 36.15; Clark County; Nevada	\$78,320

Rank	GEO_ID Geography	NAME Geographic Area Name	51901_C01_012E Median Income
452	1400000US32003005829	Census Tract 58.29; Clark County; Nevada	\$78,333
453	1400000US32003005007	Census Tract 50.07; Clark County; Nevada	\$78,371
454	1400000US32003005903	Census Tract 59.03; Clark County; Nevada	\$78,384
455	1400000US32031002616	Census Tract 26.16; Washoe County; Nevada	\$78,466
456	1400000US32005002000	Census Tract 20; Douglas County; Nevada	\$78,631
457	1400000US32003005813	Census Tract 58.13; Clark County; Nevada	\$78,750
458	1400000US32003003307	Census Tract 33.07; Clark County; Nevada	\$78,958
459	1400000US32003002940	Census Tract 29.40; Clark County; Nevada	\$78,980
460	1400000US32003004924	Census Tract 49.24; Clark County; Nevada	\$79,004
461	1400000US32003003006	Census Tract 30.06; Clark County; Nevada	\$79,074
462	1400000US32003005440	Census Tract 54.40; Clark County; Nevada	\$79,250
463	1400000US32003002953	Census Tract 29.53; Clark County; Nevada	\$79,330
464	1400000US32031001005	Census Tract 10.05; Washoe County; Nevada	\$79,410
465	1400000US32023960100	Census Tract 9601; Nye County; Nevada	\$79,491
466	1400000US32003005353	Census Tract 53.53; Clark County; Nevada	\$79,694
467	1400000US32003003303	Census Tract 33.03; Clark County; Nevada	\$80,143
468	1400000US32003005363	Census Tract 53.63; Clark County; Nevada	\$80,281
469	1400000US32007951500	Census Tract 9515; Elko County; Nevada	\$80,313
470	1400000US32003005856	Census Tract 58.56; Clark County; Nevada	\$80,317
471	1400000US32003002935	Census Tract 29.35; Clark County; Nevada	\$80,455
472	1400000US32031002611	Census Tract 26.11; Washoe County; Nevada	\$80,513
473	1400000US32003003005	Census Tract 30.05; Clark County; Nevada	\$80,514
474	1400000US32031003205	Census Tract 32.05; Washoe County; Nevada	\$80,693
475	1400000US32003003610	Census Tract 36.10; Clark County; Nevada	\$81,250
476	1400000US32003005102	Census Tract 51.02; Clark County; Nevada	\$81,250
477	1400000US32003003631	Census Tract 36.31; Clark County; Nevada	\$81,413
478	1400000US32003003269	Census Tract 32.69; Clark County; Nevada	\$81,476
479	1400000US32003002976	Census Tract 29.76; Clark County; Nevada	\$81,667
480	1400000US32003005351	Census Tract 53.51; Clark County; Nevada	\$81,890
481	1400000US32003005874	Census Tract 58.74; Clark County; Nevada	\$82,065
482	1400000US32003001300	Census Tract 13; Clark County; Nevada	\$82,073
483	1400000US32007951202	Census Tract 9512.02; Elko County; Nevada	\$82,083
484	1400000US32031003001	Census Tract 30.01; Washoe County; Nevada	\$82,188
485	1400000US32003002975	Census Tract 29.75; Clark County; Nevada	\$82,331
486	1400000US32003003666	Census Tract 36.66; Clark County; Nevada	\$82,395
487	1400000US32003007600	Census Tract 76; Clark County; Nevada	\$82,396
488	1400000US32003005311	Census Tract 53.11; Clark County; Nevada	\$82,934
489	1400000US32003005116	Census Tract 51.16; Clark County; Nevada	\$82,961
490	1400000US32003002833	Census Tract 28.33; Clark County; Nevada	\$83,125
491	1400000US32003003665	Census Tract 36.65; Clark County; Nevada	\$83,189
492	1400000US32003005861	Census Tract 58.61; Clark County; Nevada	\$83,214

Rank	GEO_ID Geography	NAME Geographic Area Name	51901_C01_012E Median Income
493	1400000US32003005352	Census Tract 53.52; Clark County; Nevada	\$83,281
494	1400000US32003002982	Census Tract 29.82; Clark County; Nevada	\$83,565
495	1400000US32003005613	Census Tract 56.13; Clark County; Nevada	\$83,599
496	1400000US32003005870	Census Tract 58.70; Clark County; Nevada	\$83,808
497	1400000US32031002902	Census Tract 29.02; Washoe County; Nevada	\$83,843
498	1400000US32019960303	Census Tract 9603.03; Lyon County; Nevada	\$84,006
499	1400000US32003005104	Census Tract 51.04; Clark County; Nevada	\$84,091
500	1400000US32031003106	Census Tract 31.06; Washoe County; Nevada	\$84,119
501	1400000US32003002303	Census Tract 23.03; Clark County; Nevada	\$84,271
502	1400000US32003003227	Census Tract 32.27; Clark County; Nevada	\$84,337
503	1400000US32003002707	Census Tract 27.07; Clark County; Nevada	\$84,338
504	1400000US32003003215	Census Tract 32.15; Clark County; Nevada	\$84,443
505	1400000US32003003311	Census Tract 33.11; Clark County; Nevada	\$84,539
506	1400000US32003003410	Census Tract 34.10; Clark County; Nevada	\$84,594
507	1400000US32003005864	Census Tract 58.64; Clark County; Nevada	\$84,719
508	1400000US32003002851	Census Tract 28.51; Clark County; Nevada	\$84,742
509	1400000US32003005343	Census Tract 53.43; Clark County; Nevada	\$84,828
510	1400000US32005001200	Census Tract 12; Douglas County; Nevada	\$84,844
511	1400000US32003005849	Census Tract 58.49; Clark County; Nevada	\$84,929
512	1400000US32031000701	Census Tract 7.01; Washoe County; Nevada	\$84,966
513	1400000US32003003306	Census Tract 33.06; Clark County; Nevada	\$85,035
514	1400000US32003003222	Census Tract 32.22; Clark County; Nevada	\$85,036
515	1400000US32003005713	Census Tract 57.13; Clark County; Nevada	\$85,068
516	1400000US32003002981	Census Tract 29.81; Clark County; Nevada	\$85,247
517	1400000US32003005904	Census Tract 59.04; Clark County; Nevada	\$85,362
518	1400000US32031002901	Census Tract 29.01; Washoe County; Nevada	\$85,525
519	1400000US32031002610	Census Tract 26.10; Washoe County; Nevada	\$85,736
520	1400000US32510000200	Census Tract 2; Carson City; Nevada	\$85,820
521	1400000US32031002705	Census Tract 27.05; Washoe County; Nevada	\$85,825
522	1400000US32003003638	Census Tract 36.38; Clark County; Nevada	\$85,847
523	1400000US32003005855	Census Tract 58.55; Clark County; Nevada	\$86,645
524	1400000US32003005342	Census Tract 53.42; Clark County; Nevada	\$86,699
525	1400000US32003005366	Census Tract 53.66; Clark County; Nevada	\$86,700
526	1400000US32003003305	Census Tract 33.05; Clark County; Nevada	\$86,906
527	1400000US32029970200	Census Tract 9702; Storey County; Nevada	\$86,932
528	1400000US32003005836	Census Tract 58.36; Clark County; Nevada	\$86,964
529	1400000US32003003630	Census Tract 36.30; Clark County; Nevada	\$87,034
530	1400000US32003003236	Census Tract 32.36; Clark County; Nevada	\$87,067
531	1400000US32031002801	Census Tract 28.01; Washoe County; Nevada	\$87,132
532	1400000US32003002850	Census Tract 28.50; Clark County; Nevada	\$87,173
533	1400000US32031002413	Census Tract 24.13; Washoe County; Nevada	\$87,284

Rank	GEO_ID Geography	NAME Geographic Area Name	S1901_Co1_012E Median Income
534	1400000US32031001012	Census Tract 10.12; Washoe County; Nevada	\$87,292
535	1400000US32003006203	Census Tract 62.03; Clark County; Nevada	\$87,426
536	1400000US32003003627	Census Tract 36.27; Clark County; Nevada	\$87,638
537	1400000US32005001400	Census Tract 14; Douglas County; Nevada	\$87,778
538	1400000US32005001000	Census Tract 10; Douglas County; Nevada	\$88,063
539	1400000US32003005355	Census Tract 53.55; Clark County; Nevada	\$88,433
540	1400000US32003002826	Census Tract 28.26; Clark County; Nevada	\$88,484
541	1400000US32003003245	Census Tract 32.45; Clark County; Nevada	\$88,529
542	1400000US32003005312	Census Tract 53.12; Clark County; Nevada	\$88,558
543	1400000US32003003649	Census Tract 36.49; Clark County; Nevada	\$88,600
544	1400000US32031002618	Census Tract 26.18; Washoe County; Nevada	\$88,697
545	1400000US32003003239	Census Tract 32.39; Clark County; Nevada	\$89,052
546	1400000US32031003110	Census Tract 31.10; Washoe County; Nevada	\$89,063
547	1400000US32007951401	Census Tract 9514.01; Elko County; Nevada	\$89,067
548	1400000US32031002215	Census Tract 22.15; Washoe County; Nevada	\$89,085
549	1400000US32003003655	Census Tract 36.55; Clark County; Nevada	\$89,398
550	1400000US32003006700	Census Tract 67; Clark County; Nevada	\$89,458
551	1400000US32019960106	Census Tract 9601.06; Lyon County; Nevada	\$89,484
552	1400000US32003005860	Census Tract 58.60; Clark County; Nevada	\$89,989
553	1400000US32003005857	Census Tract 58.57; Clark County; Nevada	\$90,210
554	1400000US32031003305	Census Tract 33.05; Washoe County; Nevada	\$90,278
555	1400000US32031003501	Census Tract 35.01; Washoe County; Nevada	\$90,363
556	1400000US32003004918	Census Tract 49.18; Clark County; Nevada	\$90,625
557	1400000US32003003244	Census Tract 32.44; Clark County; Nevada	\$90,742
558	1400000US32019960105	Census Tract 9601.05; Lyon County; Nevada	\$90,764
559	1400000US32031003503	Census Tract 35.03; Washoe County; Nevada	\$90,833
560	1400000US32033970200	Census Tract 9702; White Pine County; Nevada	\$91,028
561	1400000US32003005107	Census Tract 51.07; Clark County; Nevada	\$91,053
562	1400000US32007951404	Census Tract 9514.04; Elko County; Nevada	\$91,143
563	1400000US32003003648	Census Tract 36.48; Clark County; Nevada	\$91,325
564	1400000US32003002302	Census Tract 23.02; Clark County; Nevada	\$91,458
565	1400000US32003005335	Census Tract 53.35; Clark County; Nevada	\$91,548
566	1400000US32031002401	Census Tract 24.01; Washoe County; Nevada	\$91,600
567	1400000US32003005803	Census Tract 58.03; Clark County; Nevada	\$91,731
568	1400000US32003003318	Census Tract 33.18; Clark County; Nevada	\$91,765
569	1400000US32031002214	Census Tract 22.14; Washoe County; Nevada	\$91,838
570	1400000US32003002814	Census Tract 28.14; Clark County; Nevada	\$92,083
571	1400000US32510001002	Census Tract 10.02; Carson City; Nevada	\$92,105
572	1400000US32003003247	Census Tract 32.47; Clark County; Nevada	\$92,321
573	1400000US32003002961	Census Tract 29.61; Clark County; Nevada	\$92,542
574	1400000US32003005845	Census Tract 58.45; Clark County; Nevada	\$92,574

Rank	GEO_ID Geography	NAME Geographic Area Name	S1901_Co1_012E Median Income
575	1400000US32510000800	Census Tract 8; Carson City; Nevada	\$92,621
576	1400000US32031003510	Census Tract 35.10; Washoe County; Nevada	\$92,661
577	1400000US32003003647	Census Tract 36.47; Clark County; Nevada	\$92,989
578	1400000US32003003315	Census Tract 33.15; Clark County; Nevada	\$92,990
579	1400000US32003005717	Census Tract 57.17; Clark County; Nevada	\$93,229
580	1400000US32031003522	Census Tract 35.22; Washoe County; Nevada	\$93,370
581	1400000US32019960305	Census Tract 9603.05; Lyon County; Nevada	\$93,397
582	1400000US32003002842	Census Tract 28.42; Clark County; Nevada	\$93,573
583	1400000US32031003513	Census Tract 35.13; Washoe County; Nevada	\$93,609
584	1400000US32003005318	Census Tract 53.18; Clark County; Nevada	\$94,063
585	1400000US32031002208	Census Tract 22.08; Washoe County; Nevada	\$94,297
586	1400000US32003005846	Census Tract 58.46; Clark County; Nevada	\$94,695
587	1400000US32003005844	Census Tract 58.44; Clark County; Nevada	\$94,734
588	1400000US32031003207	Census Tract 32.07; Washoe County; Nevada	\$94,883
589	1400000US32003005863	Census Tract 58.63; Clark County; Nevada	\$94,915
590	1400000US32003003659	Census Tract 36.59; Clark County; Nevada	\$95,010
591	1400000US32003003654	Census Tract 36.54; Clark County; Nevada	\$95,227
592	1400000US32031002302	Census Tract 23.02; Washoe County; Nevada	\$95,272
593	1400000US32031003109	Census Tract 31.09; Washoe County; Nevada	\$95,288
594	1400000US32510000300	Census Tract 3; Carson City; Nevada	\$95,431
595	1400000US32003003237	Census Tract 32.37; Clark County; Nevada	\$95,577
596	1400000US32003005868	Census Tract 58.68; Clark County; Nevada	\$95,625
597	1400000US32003005716	Census Tract 57.16; Clark County; Nevada	\$95,833
598	1400000US32031002106	Census Tract 21.06; Washoe County; Nevada	\$96,190
599	1400000US32003002825	Census Tract 28.25; Clark County; Nevada	\$96,711
600	1400000US32003002829	Census Tract 28.29; Clark County; Nevada	\$96,912
601	1400000US32031003518	Census Tract 35.18; Washoe County; Nevada	\$96,921
602	1400000US32003003250	Census Tract 32.50; Clark County; Nevada	\$97,594
603	1400000US32031002411	Census Tract 24.11; Washoe County; Nevada	\$97,647
604	1400000US32003001717	Census Tract 17.17; Clark County; Nevada	\$97,731
605	1400000US32031002613	Census Tract 26.13; Washoe County; Nevada	\$97,744
606	1400000US32003002841	Census Tract 28.41; Clark County; Nevada	\$97,946
607	1400000US32003005354	Census Tract 53.54; Clark County; Nevada	\$98,101
608	1400000US32003004907	Census Tract 49.07; Clark County; Nevada	\$98,418
609	1400000US32003005718	Census Tract 57.18; Clark County; Nevada	\$98,750
610	1400000US32003005349	Census Tract 53.49; Clark County; Nevada	\$98,939
611	1400000US32003005364	Census Tract 53.64; Clark County; Nevada	\$99,107
612	1400000US32007951403	Census Tract 9514.03; Elko County; Nevada	\$99,153
613	1400000US32005002300	Census Tract 23; Douglas County; Nevada	\$99,238
614	1400000US32003005333	Census Tract 53.33; Clark County; Nevada	\$99,602
615	1400000US32003003235	Census Tract 32.35; Clark County; Nevada	\$99,750

Rank	GEO_ID Geography	NAME Geographic Area Name	51901_C01_012E Median Income
616	1400000US32003005341	Census Tract 53.41; Clark County; Nevada	\$100,125
617	1400000US32001950400	Census Tract 9504; Churchill County; Nevada	\$100,214
618	1400000US32003005850	Census Tract 58.50; Clark County; Nevada	\$100,216
619	1400000US32019960108	Census Tract 9601.08; Lyon County; Nevada	\$100,438
620	1400000US32003005442	Census Tract 54.42; Clark County; Nevada	\$100,543
621	1400000US32003003636	Census Tract 36.36; Clark County; Nevada	\$100,577
622	1400000US32003002978	Census Tract 29.78; Clark County; Nevada	\$100,946
623	1400000US32003005321	Census Tract 53.21; Clark County; Nevada	\$101,250
624	1400000US32003003309	Census Tract 33.09; Clark County; Nevada	\$101,639
625	1400000US32003003316	Census Tract 33.16; Clark County; Nevada	\$101,810
626	1400000US32003005852	Census Tract 58.52; Clark County; Nevada	\$102,414
627	1400000US32003003653	Census Tract 36.53; Clark County; Nevada	\$102,813
628	1400000US32003002808	Census Tract 28.08; Clark County; Nevada	\$102,917
629	1400000US32003005434	Census Tract 54.34; Clark County; Nevada	\$102,989
630	1400000US32003002944	Census Tract 29.44; Clark County; Nevada	\$103,092
631	1400000US32003005865	Census Tract 58.65; Clark County; Nevada	\$103,187
632	1400000US32003002811	Census Tract 28.11; Clark County; Nevada	\$103,393
633	1400000US32031003508	Census Tract 35.08; Washoe County; Nevada	\$103,750
634	1400000US32015000302	Census Tract 3.02; Lander County; Nevada	\$103,767
635	1400000US32007950701	Census Tract 9507.01; Elko County; Nevada	\$103,889
636	1400000US32005002200	Census Tract 22; Douglas County; Nevada	\$104,085
637	1400000US32003003233	Census Tract 32.33; Clark County; Nevada	\$104,137
638	1400000US32003005502	Census Tract 55.02; Clark County; Nevada	\$104,254
639	1400000US32003005313	Census Tract 53.13; Clark County; Nevada	\$104,388
640	1400000US32003003313	Census Tract 33.13; Clark County; Nevada	\$104,405
641	1400000US32003002853	Census Tract 28.53; Clark County; Nevada	\$104,414
642	1400000US32003003319	Census Tract 33.19; Clark County; Nevada	\$104,588
643	1400000US32003005843	Census Tract 58.43; Clark County; Nevada	\$104,792
644	1400000US32003006104	Census Tract 61.04; Clark County; Nevada	\$104,951
645	1400000US32003005322	Census Tract 53.22; Clark County; Nevada	\$105,217
646	1400000US32031003306	Census Tract 33.06; Washoe County; Nevada	\$105,227
647	1400000US32003003264	Census Tract 32.64; Clark County; Nevada	\$105,708
648	1400000US32003005828	Census Tract 58.28; Clark County; Nevada	\$105,709
649	1400000US32003003240	Census Tract 32.40; Clark County; Nevada	\$105,741
650	1400000US32003005834	Census Tract 58.34; Clark County; Nevada	\$105,804
651	1400000US32003002939	Census Tract 29.39; Clark County; Nevada	\$105,833
652	1400000US32003005721	Census Tract 57.21; Clark County; Nevada	\$105,852
653	1400000US32003003620	Census Tract 36.20; Clark County; Nevada	\$106,125
654	1400000US32031001010	Census Tract 10.10; Washoe County; Nevada	\$106,263
655	1400000US32003002947	Census Tract 29.47; Clark County; Nevada	\$106,583
656	1400000US32031003520	Census Tract 35.20; Washoe County; Nevada	\$106,688

Rank	GEO_ID Geography	NAME Geographic Area Name	51901_C01_012E Median Income
657	1400000US32003002901	Census Tract 29.01; Clark County; Nevada	\$106,711
658	1400000US32031003108	Census Tract 31.08; Washoe County; Nevada	\$107,237
659	1400000US32003003323	Census Tract 33.23; Clark County; Nevada	\$107,270
660	1400000US32003003414	Census Tract 34.14; Clark County; Nevada	\$107,500
661	1400000US32031002408	Census Tract 24.08; Washoe County; Nevada	\$107,589
662	1400000US32031002603	Census Tract 26.03; Washoe County; Nevada	\$107,599
663	1400000US32003005433	Census Tract 54.33; Clark County; Nevada	\$107,939
664	1400000US32003003218	Census Tract 32.18; Clark County; Nevada	\$108,289
665	1400000US32003003243	Census Tract 32.43; Clark County; Nevada	\$108,693
666	1400000US32031003511	Census Tract 35.11; Washoe County; Nevada	\$108,801
667	1400000US32003002902	Census Tract 29.02; Clark County; Nevada	\$108,925
668	1400000US32031002409	Census Tract 24.09; Washoe County; Nevada	\$109,000
669	1400000US32003005361	Census Tract 53.61; Clark County; Nevada	\$109,602
670	1400000US32003005350	Census Tract 53.50; Clark County; Nevada	\$110,065
671	1400000US32003005837	Census Tract 58.37; Clark County; Nevada	\$110,625
672	1400000US32003005314	Census Tract 53.14; Clark County; Nevada	\$110,703
673	1400000US32003003626	Census Tract 36.26; Clark County; Nevada	\$111,280
674	1400000US32003003229	Census Tract 32.29; Clark County; Nevada	\$111,339
675	1400000US32003005319	Census Tract 53.19; Clark County; Nevada	\$111,342
676	1400000US32003002977	Census Tract 29.77; Clark County; Nevada	\$111,471
677	1400000US32003003204	Census Tract 32.04; Clark County; Nevada	\$112,163
678	1400000US32003005720	Census Tract 57.20; Clark County; Nevada	\$112,396
679	1400000US32001950600	Census Tract 9506; Churchill County; Nevada	\$112,759
680	1400000US32003002837	Census Tract 28.37; Clark County; Nevada	\$112,833
681	1400000US32031002103	Census Tract 21.03; Washoe County; Nevada	\$112,857
682	1400000US32003003660	Census Tract 36.60; Clark County; Nevada	\$113,504
683	1400000US32003003252	Census Tract 32.52; Clark County; Nevada	\$113,594
684	1400000US32003003265	Census Tract 32.65; Clark County; Nevada	\$114,310
685	1400000US32005001900	Census Tract 19; Douglas County; Nevada	\$114,514
686	1400000US32005001300	Census Tract 13; Douglas County; Nevada	\$114,615
687	1400000US32003002985	Census Tract 29.85; Clark County; Nevada	\$115,076
688	1400000US32013010702	Census Tract 107.02; Humboldt County; Nevada	\$115,219
689	1400000US32003005867	Census Tract 58.67; Clark County; Nevada	\$115,221
690	1400000US32003003308	Census Tract 33.08; Clark County; Nevada	\$115,296
691	1400000US32003001005	Census Tract 10.05; Clark County; Nevada	\$115,556
692	1400000US32003005441	Census Tract 54.41; Clark County; Nevada	\$115,611
693	1400000US32005001600	Census Tract 16; Douglas County; Nevada	\$115,655
694	1400000US32031001015	Census Tract 10.15; Washoe County; Nevada	\$116,172
695	1400000US32031002207	Census Tract 22.07; Washoe County; Nevada	\$116,553
696	1400000US32003003662	Census Tract 36.62; Clark County; Nevada	\$116,637
697	1400000US32003005869	Census Tract 58.69; Clark County; Nevada	\$116,768

Rank	GEO_ID Geography	NAME Geographic Area Name	51901_C01_012E Median Income
698	1400000US32031002213	Census Tract 22.13; Washoe County; Nevada	\$117,377
699	1400000US32007950702	Census Tract 9507.02; Elko County; Nevada	\$117,535
700	1400000US32003007500	Census Tract 75; Clark County; Nevada	\$117,841
701	1400000US32031001014	Census Tract 10.14; Washoe County; Nevada	\$118,044
702	1400000US32003003314	Census Tract 33.14; Clark County; Nevada	\$118,221
703	1400000US32003005112	Census Tract 51.12; Clark County; Nevada	\$118,342
704	1400000US32031002412	Census Tract 24.12; Washoe County; Nevada	\$118,555
705	1400000US32003005362	Census Tract 53.62; Clark County; Nevada	\$118,958
706	1400000US32007951201	Census Tract 9512.01; Elko County; Nevada	\$119,265
707	1400000US32003005858	Census Tract 58.58; Clark County; Nevada	\$120,699
708	1400000US32031002217	Census Tract 22.17; Washoe County; Nevada	\$122,737
709	1400000US32003003658	Census Tract 36.58; Clark County; Nevada	\$122,742
710	1400000US32003005831	Census Tract 58.31; Clark County; Nevada	\$123,021
711	1400000US32003002957	Census Tract 29.57; Clark County; Nevada	\$123,333
712	1400000US32003003208	Census Tract 32.08; Clark County; Nevada	\$123,854
713	1400000US32031002218	Census Tract 22.18; Washoe County; Nevada	\$124,254
714	1400000US32031003517	Census Tract 35.17; Washoe County; Nevada	\$125,223
715	1400000US32031000402	Census Tract 4.02; Washoe County; Nevada	\$125,625
716	1400000US32003005866	Census Tract 58.66; Clark County; Nevada	\$125,697
717	1400000US32031003514	Census Tract 35.14; Washoe County; Nevada	\$126,369
718	1400000US32031002303	Census Tract 23.03; Washoe County; Nevada	\$127,596
719	1400000US32003003249	Census Tract 32.49; Clark County; Nevada	\$127,778
720	1400000US32003005719	Census Tract 57.19; Clark County; Nevada	\$127,903
721	1400000US32003005877	Census Tract 58.77; Clark County; Nevada	\$129,602
722	1400000US32003005824	Census Tract 58.24; Clark County; Nevada	\$129,914
723	1400000US32003005358	Census Tract 53.58; Clark County; Nevada	\$130,191
724	1400000US32031002623	Census Tract 26.23; Washoe County; Nevada	\$130,423
725	1400000US32003005839	Census Tract 58.39; Clark County; Nevada	\$130,852
726	1400000US32003003251	Census Tract 32.51; Clark County; Nevada	\$131,042
727	1400000US32031001104	Census Tract 11.04; Washoe County; Nevada	\$133,396
728	1400000US32031003507	Census Tract 35.07; Washoe County; Nevada	\$133,500
729	1400000US32003003226	Census Tract 32.26; Clark County; Nevada	\$133,776
730	1400000US32003002852	Census Tract 28.52; Clark County; Nevada	\$135,804
731	1400000US32003005437	Census Tract 54.37; Clark County; Nevada	\$135,938
732	1400000US32003003223	Census Tract 32.23; Clark County; Nevada	\$136,432
733	1400000US32003003619	Census Tract 36.19; Clark County; Nevada	\$138,103
734	1400000US32003005822	Census Tract 58.22; Clark County; Nevada	\$138,828
735	1400000US32003005711	Census Tract 57.11; Clark County; Nevada	\$139,091
736	1400000US32031003519	Census Tract 35.19; Washoe County; Nevada	\$139,688
737	1400000US32031001105	Census Tract 11.05; Washoe County; Nevada	\$141,979
738	1400000US32031003516	Census Tract 35.16; Washoe County; Nevada	\$142,644

Rank	GEO_ID Geography	NAME Geographic Area Name	51901_C01_012E Median Income
739	1400000US32003005337	Census Tract 53.37; Clark County; Nevada	\$143,370
740	1400000US32003000204	Census Tract 2.04; Clark County; Nevada	\$143,438
741	1400000US32031003512	Census Tract 35.12; Washoe County; Nevada	\$144,044
742	1400000US32003005873	Census Tract 58.73; Clark County; Nevada	\$144,094
743	1400000US32003005835	Census Tract 58.35; Clark County; Nevada	\$144,155
744	1400000US32003005365	Census Tract 53.65; Clark County; Nevada	\$145,769
745	1400000US32003003268	Census Tract 32.68; Clark County; Nevada	\$145,974
746	1400000US32003005841	Census Tract 58.41; Clark County; Nevada	\$146,424
747	1400000US32003003321	Census Tract 33.21; Clark County; Nevada	\$147,143
748	1400000US32031001011	Census Tract 10.11; Washoe County; Nevada	\$148,103
749	1400000US32031003311	Census Tract 33.11; Washoe County; Nevada	\$150,341
750	1400000US32031002304	Census Tract 23.04; Washoe County; Nevada	\$151,154
751	1400000US32031003310	Census Tract 33.10; Washoe County; Nevada	\$152,500
752	1400000US32031002219	Census Tract 22.19; Washoe County; Nevada	\$153,173
753	1400000US32031003203	Census Tract 32.03; Washoe County; Nevada	\$157,813
754	1400000US32031002210	Census Tract 22.10; Washoe County; Nevada	\$158,472
755	1400000US32003003312	Census Tract 33.12; Clark County; Nevada	\$159,896
756	1400000US32003005348	Census Tract 53.48; Clark County; Nevada	\$160,500
757	1400000US32003005356	Census Tract 53.56; Clark County; Nevada	\$161,675
758	1400000US32003005842	Census Tract 58.42; Clark County; Nevada	\$167,500
759	1400000US32003003267	Census Tract 32.67; Clark County; Nevada	\$168,214
760	1400000US32003003322	Census Tract 33.22; Clark County; Nevada	\$170,978
761	1400000US32031003206	Census Tract 32.06; Washoe County; Nevada	\$171,774
762	1400000US32031001013	Census Tract 10.13; Washoe County; Nevada	\$173,130
763	1400000US32003005715	Census Tract 57.15; Clark County; Nevada	\$173,333
764	1400000US32003003242	Census Tract 32.42; Clark County; Nevada	\$183,750
765	1400000US32031003307	Census Tract 33.07; Washoe County; Nevada	\$190,357
766	1400000US32003005872	Census Tract 58.72; Clark County; Nevada	\$190,446
767	1400000US32031001103	Census Tract 11.03; Washoe County; Nevada	\$200,611
768	1400000US32031003308	Census Tract 33.08; Washoe County; Nevada	\$208,917
	1400000US32003005876	Census Tract 58.76; Clark County; Nevada	-
	1400000US32003007802	Census Tract 78.02; Clark County; Nevada	-
	1400000US32005990000	Census Tract 9900; Douglas County; Nevada	-
	1400000US32023980500	Census Tract 9805; Nye County; Nevada	-
	1400000US32031980000	Census Tract 9800; Washoe County; Nevada	-
	1400000US32031980100	Census Tract 9801; Washoe County; Nevada	-
	1400000US32031980200	Census Tract 9802; Washoe County; Nevada	-
	1400000US32031980300	Census Tract 9803; Washoe County; Nevada	-
	1400000US32031990000	Census Tract 9900; Washoe County; Nevada	-
	1400000US32031990100	Census Tract 9901; Washoe County; Nevada	-
	1400000US32510990000	Census Tract 9900; Carson City; Nevada	-

Appendix B: Households below Poverty Level Data

Rank	GEO_ID Geography	NAME Geographic Area Name	S1701_Co2_001E Population Below Poverty Level	S1701_Co1_001E Total Population	Percent Below Poverty Level
1	1400000US32031980000	Census Tract 9800; Washoe County; Nevada	46	46	100.0%
2	1400000US32031001504	Census Tract 15.04; Washoe County; Nevada	1169	1843	63.4%
3	1400000US32031000106	Census Tract 1.06; Washoe County; Nevada	615	1020	60.3%
4	1400000US32003000401	Census Tract 4.01; Clark County; Nevada	1461	2561	57.0%
5	1400000US32003004710	Census Tract 47.10; Clark County; Nevada	3557	7404	48.0%
6	1400000US32003000523	Census Tract 5.23; Clark County; Nevada	1118	2375	47.1%
7	1400000US32003000403	Census Tract 4.03; Clark County; Nevada	1058	2339	45.2%
8	1400000US32003001614	Census Tract 16.14; Clark County; Nevada	930	2142	43.4%
9	1400000US32003003800	Census Tract 38; Clark County; Nevada	1761	4132	42.6%
10	1400000US32003002404	Census Tract 24.04; Clark County; Nevada	1979	4794	41.3%
11	1400000US32003000522	Census Tract 5.22; Clark County; Nevada	1230	3236	38.0%
12	1400000US32003000301	Census Tract 3.01; Clark County; Nevada	1106	2925	37.8%
13	1400000US32003001501	Census Tract 15.01; Clark County; Nevada	1212	3242	37.4%
14	1400000US32031001903	Census Tract 19.03; Washoe County; Nevada	1466	4014	36.5%
15	1400000US32003005006	Census Tract 50.06; Clark County; Nevada	1513	4189	36.1%
16	1400000US32003000524	Census Tract 5.24; Clark County; Nevada	841	2331	36.1%
17	1400000US32003004301	Census Tract 43.01; Clark County; Nevada	577	1607	35.9%
18	1400000US32003005005	Census Tract 50.05; Clark County; Nevada	1283	3617	35.5%
19	1400000US32003001608	Census Tract 16.08; Clark County; Nevada	663	1877	35.3%
20	1400000US32003004712	Census Tract 47.12; Clark County; Nevada	1790	5084	35.2%
21	1400000US32003002207	Census Tract 22.07; Clark County; Nevada	1417	4057	34.9%
22	1400000US32003003500	Census Tract 35; Clark County; Nevada	935	2677	34.9%
23	1400000US32003004302	Census Tract 43.02; Clark County; Nevada	1329	3815	34.8%
24	1400000US32003000201	Census Tract 2.01; Clark County; Nevada	1375	3953	34.8%
25	1400000US32003000402	Census Tract 4.02; Clark County; Nevada	1060	3048	34.8%
26	1400000US32003002206	Census Tract 22.06; Clark County; Nevada	1275	3678	34.7%
27	1400000US32031000900	Census Tract 9; Washoe County; Nevada	1756	5087	34.5%
28	1400000US32003000108	Census Tract 1.08; Clark County; Nevada	1467	4259	34.4%
29	1400000US32003002996	Census Tract 29.96; Clark County; Nevada	1273	3760	33.9%

Rank	GEO_ID Geography	NAME Geographic Area Name	S1701_Co2_001E Population Below Poverty Level	S1701_Co1_001E Total Population	Percent Below Poverty Level
30	1400000US32003000518	Census Tract 5.18; Clark County; Nevada	1799	5319	33.8%
31	1400000US32003000521	Census Tract 5.21; Clark County; Nevada	1090	3237	33.7%
32	1400000US32003002603	Census Tract 26.03; Clark County; Nevada	921	2776	33.2%
33	1400000US32003000302	Census Tract 3.02; Clark County; Nevada	1483	4490	33.0%
34	1400000US32003000528	Census Tract 5.28; Clark County; Nevada	800	2433	32.9%
35	1400000US32003002203	Census Tract 22.03; Clark County; Nevada	1509	4597	32.8%
36	1400000US32003002605	Census Tract 26.05; Clark County; Nevada	135	416	32.5%
37	1400000US32003002204	Census Tract 22.04; Clark County; Nevada	1393	4377	31.8%
38	1400000US32003004602	Census Tract 46.02; Clark County; Nevada	840	2654	31.7%
39	1400000US32003005010	Census Tract 50.10; Clark County; Nevada	1483	4686	31.6%
40	1400000US32003004703	Census Tract 47.03; Clark County; Nevada	1988	6368	31.2%
41	1400000US32003002954	Census Tract 29.54; Clark County; Nevada	1443	4624	31.2%
42	1400000US32003004707	Census Tract 47.07; Clark County; Nevada	1005	3251	30.9%
43	1400000US32003001401	Census Tract 14.01; Clark County; Nevada	907	2955	30.7%
44	1400000US32003007200	Census Tract 72; Clark County; Nevada	1428	4670	30.6%
45	1400000US32031001400	Census Tract 14; Washoe County; Nevada	1036	3392	30.5%
46	1400000US32031001701	Census Tract 17.01; Washoe County; Nevada	1022	3349	30.5%
47	1400000US32003002937	Census Tract 29.37; Clark County; Nevada	1711	5655	30.3%
48	1400000US32021970800	Census Tract 9708; Mineral County; Nevada	536	1774	30.2%
49	1400000US32003000525	Census Tract 5.25; Clark County; Nevada	865	2871	30.1%
50	1400000US32003002962	Census Tract 29.62; Clark County; Nevada	528	1771	29.8%
51	1400000US32003000515	Census Tract 5.15; Clark County; Nevada	1440	4868	29.6%
52	1400000US32023960414	Census Tract 9604.14; Nye County; Nevada	577	1956	29.5%
53	1400000US32003007100	Census Tract 71; Clark County; Nevada	1046	3553	29.4%
54	1400000US32003001100	Census Tract 11; Clark County; Nevada	871	2973	29.3%
55	1400000US32003002406	Census Tract 24.06; Clark County; Nevada	1042	3557	29.3%
56	1400000US32003004402	Census Tract 44.02; Clark County; Nevada	1026	3540	29.0%
57	1400000US32003004715	Census Tract 47.15; Clark County; Nevada	1870	6455	29.0%
58	1400000US32003001502	Census Tract 15.02; Clark County; Nevada	1118	3884	28.8%

Rank	GEO_ID Geography	NAME Geographic Area Name	S1701_Co2_001E Population Below Poverty Level	S1701_Co1_001E Total Population	Percent Below Poverty Level
59	1400000US32003000700	Census Tract 7; Clark County; Nevada	450	1581	28.5%
60	1400000US32003000516	Census Tract 5.16; Clark County; Nevada	1315	4621	28.5%
61	1400000US32003002000	Census Tract 20; Clark County; Nevada	1386	4914	28.2%
62	1400000US32003004921	Census Tract 49.21; Clark County; Nevada	1398	4987	28.0%
63	1400000US32003005702	Census Tract 57.02; Clark County; Nevada	899	3214	28.0%
64	1400000US32003000203	Census Tract 2.03; Clark County; Nevada	1137	4065	28.0%
65	1400000US32031940200	Census Tract 9402; Washoe County; Nevada	428	1531	28.0%
66	1400000US32023960413	Census Tract 9604.13; Nye County; Nevada	996	3563	28.0%
67	1400000US32510000502	Census Tract 5.02; Carson City; Nevada	776	2787	27.8%
68	1400000US32003004709	Census Tract 47.09; Clark County; Nevada	1552	5593	27.7%
69	1400000US32003004200	Census Tract 42; Clark County; Nevada	1308	4721	27.7%
70	1400000US32003001902	Census Tract 19.02; Clark County; Nevada	1219	4419	27.6%
71	1400000US32001950301	Census Tract 9503.01; Churchill County; Nevada	1111	4045	27.5%
72	1400000US32003005421	Census Tract 54.21; Clark County; Nevada	962	3503	27.5%
73	1400000US32003006001	Census Tract 60.01; Clark County; Nevada	2198	8037	27.3%
74	1400000US32003002966	Census Tract 29.66; Clark County; Nevada	1592	5848	27.2%
75	1400000US32007950200	Census Tract 9502; Elko County; Nevada	477	1767	27.0%
76	1400000US32031001300	Census Tract 13; Washoe County; Nevada	917	3416	26.8%
77	1400000US32003002950	Census Tract 29.50; Clark County; Nevada	1433	5345	26.8%
78	1400000US32003004923	Census Tract 49.23; Clark County; Nevada	1094	4082	26.8%
79	1400000US32003000513	Census Tract 5.13; Clark County; Nevada	921	3467	26.6%
80	1400000US32003001716	Census Tract 17.16; Clark County; Nevada	502	1897	26.5%
81	1400000US32003003427	Census Tract 34.27; Clark County; Nevada	1152	4426	26.0%
82	1400000US32003004601	Census Tract 46.01; Clark County; Nevada	1406	5404	26.0%
83	1400000US32003004500	Census Tract 45; Clark County; Nevada	1257	4860	25.9%
84	1400000US32003003104	Census Tract 31.04; Clark County; Nevada	1098	4258	25.8%
85	1400000US32003005703	Census Tract 57.03; Clark County; Nevada	234	908	25.8%
86	1400000US32003001801	Census Tract 18.01; Clark County; Nevada	2042	7952	25.7%
87	1400000US32003002708	Census Tract 27.08; Clark County; Nevada	743	2927	25.4%

Rank	GEO_ID Geography	NAME Geographic Area Name	S1701_Co2_001E Population Below Poverty Level	S1701_Co1_001E Total Population	Percent Below Poverty Level
88	1400000US32003001714	Census Tract 17.14; Clark County; Nevada	930	3673	25.3%
89	1400000US32003002201	Census Tract 22.01; Clark County; Nevada	1174	4659	25.2%
90	1400000US32003005012	Census Tract 50.12; Clark County; Nevada	697	2777	25.1%
91	1400000US32003003429	Census Tract 34.29; Clark County; Nevada	1380	5561	24.8%
92	1400000US32003002706	Census Tract 27.06; Clark County; Nevada	984	3966	24.8%
93	1400000US32003007900	Census Tract 79; Clark County; Nevada	867	3501	24.8%
94	1400000US32003002504	Census Tract 25.04; Clark County; Nevada	1125	4546	24.7%
95	1400000US32031002620	Census Tract 26.20; Washoe County; Nevada	913	3695	24.7%
96	1400000US32031000105	Census Tract 1.05; Washoe County; Nevada	584	2375	24.6%
97	1400000US32003005809	Census Tract 58.09; Clark County; Nevada	1072	4383	24.5%
98	1400000US32003003428	Census Tract 34.28; Clark County; Nevada	456	1878	24.3%
99	1400000US32003003415	Census Tract 34.15; Clark County; Nevada	1768	7309	24.2%
100	1400000US32003004915	Census Tract 49.15; Clark County; Nevada	764	3159	24.2%
101	1400000US32031001204	Census Tract 12.04; Washoe County; Nevada	495	2060	24.0%
102	1400000US32019960104	Census Tract 9601.04; Lyon County; Nevada	948	3954	24.0%
103	1400000US32003002405	Census Tract 24.05; Clark County; Nevada	758	3165	23.9%
104	1400000US32003005423	Census Tract 54.23; Clark County; Nevada	1101	4649	23.7%
105	1400000US32003004716	Census Tract 47.16; Clark County; Nevada	845	3581	23.6%
106	1400000US32031000702	Census Tract 7.02; Washoe County; Nevada	754	3204	23.5%
107	1400000US32003005848	Census Tract 58.48; Clark County; Nevada	861	3665	23.5%
108	1400000US32019960902	Census Tract 9609.02; Lyon County; Nevada	724	3091	23.4%
109	1400000US32023960300	Census Tract 9603; Nye County; Nevada	520	2224	23.4%
110	1400000US32023960416	Census Tract 9604.16; Nye County; Nevada	859	3685	23.3%
111	1400000US32003001615	Census Tract 16.15; Clark County; Nevada	981	4214	23.3%
112	1400000US32003003422	Census Tract 34.22; Clark County; Nevada	1463	6297	23.2%
113	1400000US32003000106	Census Tract 1.06; Clark County; Nevada	1017	4385	23.2%
114	1400000US32003002403	Census Tract 24.03; Clark County; Nevada	780	3370	23.1%
115	1400000US32510001001	Census Tract 10.01; Carson City; Nevada	1026	4481	22.9%
116	1400000US32003005857	Census Tract 58.57; Clark County; Nevada	1462	6389	22.9%

Rank	GEO_ID Geography	NAME Geographic Area Name	S1701_Co2_001E Population Below Poverty Level	S1701_Co1_001E Total Population	Percent Below Poverty Level
117	1400000US32003001607	Census Tract 16.07; Clark County; Nevada	847	3726	22.7%
118	1400000US32003002968	Census Tract 29.68; Clark County; Nevada	591	2615	22.6%
119	1400000US32003007801	Census Tract 78.01; Clark County; Nevada	279	1235	22.6%
120	1400000US32031002611	Census Tract 26.11; Washoe County; Nevada	1434	6349	22.6%
121	1400000US32031001802	Census Tract 18.02; Washoe County; Nevada	725	3216	22.5%
122	1400000US32003000600	Census Tract 6; Clark County; Nevada	650	2884	22.5%
123	1400000US32003003005	Census Tract 30.05; Clark County; Nevada	936	4171	22.4%
124	1400000US32003004912	Census Tract 49.12; Clark County; Nevada	1046	4674	22.4%
125	1400000US32003005422	Census Tract 54.22; Clark County; Nevada	977	4383	22.3%
126	1400000US32003000517	Census Tract 5.17; Clark County; Nevada	1058	4755	22.3%
127	1400000US32003002501	Census Tract 25.01; Clark County; Nevada	1476	6679	22.1%
128	1400000US32003002604	Census Tract 26.04; Clark County; Nevada	445	2015	22.1%
129	1400000US32003000514	Census Tract 5.14; Clark County; Nevada	1117	5067	22.0%
130	1400000US32003002997	Census Tract 29.97; Clark County; Nevada	799	3625	22.0%
131	1400000US32003003253	Census Tract 32.53; Clark County; Nevada	953	4329	22.0%
132	1400000US32003004911	Census Tract 49.11; Clark County; Nevada	1062	4863	21.8%
133	1400000US32003004714	Census Tract 47.14; Clark County; Nevada	1223	5601	21.8%
134	1400000US32003000519	Census Tract 5.19; Clark County; Nevada	1073	4950	21.7%
135	1400000US32031001018	Census Tract 10.18; Washoe County; Nevada	500	2322	21.5%
136	1400000US32003003413	Census Tract 34.13; Clark County; Nevada	1207	5636	21.4%
137	1400000US32003003431	Census Tract 34.31; Clark County; Nevada	681	3181	21.4%
138	1400000US32023960200	Census Tract 9602; Nye County; Nevada	365	1711	21.3%
139	1400000US32003001718	Census Tract 17.18; Clark County; Nevada	564	2668	21.1%
140	1400000US32019960802	Census Tract 9608.02; Lyon County; Nevada	376	1797	20.9%
141	1400000US32003004000	Census Tract 40; Clark County; Nevada	722	3456	20.9%
142	1400000US32003002969	Census Tract 29.69; Clark County; Nevada	395	1891	20.9%
143	1400000US32003003260	Census Tract 32.60; Clark County; Nevada	874	4216	20.7%
144	1400000US32003002938	Census Tract 29.38; Clark County; Nevada	370	1785	20.7%
145	1400000US32003004100	Census Tract 41; Clark County; Nevada	1158	5605	20.7%

Rank	GEO_ID Geography	NAME Geographic Area Name	S1701_Co2_001E Population Below Poverty Level	S1701_Co1_001E Total Population	Percent Below Poverty Level
146	1400000US32023960405	Census Tract 9604.05; Nye County; Nevada	934	4534	20.6%
147	1400000US32003006202	Census Tract 62.02; Clark County; Nevada	978	4760	20.5%
148	1400000US32003003430	Census Tract 34.30; Clark County; Nevada	598	2912	20.5%
149	1400000US32013010600	Census Tract 106; Humboldt County; Nevada	489	2393	20.4%
150	1400000US32031002500	Census Tract 25; Washoe County; Nevada	1101	5408	20.4%
151	1400000US32003002952	Census Tract 29.52; Clark County; Nevada	636	3130	20.3%
152	1400000US32003005504	Census Tract 55.04; Clark County; Nevada	706	3485	20.3%
153	1400000US32003003423	Census Tract 34.23; Clark County; Nevada	1397	6953	20.1%
154	1400000US32003001710	Census Tract 17.10; Clark County; Nevada	832	4152	20.0%
155	1400000US32031003306	Census Tract 33.06; Washoe County; Nevada	376	1878	20.0%
156	1400000US32003004713	Census Tract 47.13; Clark County; Nevada	876	4389	20.0%
157	1400000US32003001200	Census Tract 12; Clark County; Nevada	825	4147	19.9%
158	1400000US32031002703	Census Tract 27.03; Washoe County; Nevada	509	2559	19.9%
159	1400000US32003002506	Census Tract 25.06; Clark County; Nevada	794	4008	19.8%
160	1400000US32031003205	Census Tract 32.05; Washoe County; Nevada	855	4320	19.8%
161	1400000US32003005438	Census Tract 54.38; Clark County; Nevada	546	2760	19.8%
162	1400000US32031000202	Census Tract 2.02; Washoe County; Nevada	457	2315	19.7%
163	1400000US32003000510	Census Tract 5.10; Clark County; Nevada	1113	5648	19.7%
164	1400000US32015000301	Census Tract 3.01; Lander County; Nevada	448	2275	19.7%
165	1400000US32003005607	Census Tract 56.07; Clark County; Nevada	862	4385	19.7%
166	1400000US32003004401	Census Tract 44.01; Clark County; Nevada	563	2908	19.4%
167	1400000US32003000520	Census Tract 5.20; Clark County; Nevada	381	1976	19.3%
168	1400000US32003001711	Census Tract 17.11; Clark County; Nevada	738	3832	19.3%
169	1400000US32031002704	Census Tract 27.04; Washoe County; Nevada	1059	5513	19.2%
170	1400000US32003005870	Census Tract 58.70; Clark County; Nevada	794	4136	19.2%
171	1400000US32031000201	Census Tract 2.01; Washoe County; Nevada	785	4096	19.2%
172	1400000US32003001300	Census Tract 13; Clark County; Nevada	850	4437	19.2%
173	1400000US32003006800	Census Tract 68; Clark County; Nevada	950	4982	19.1%
174	1400000US32003004916	Census Tract 49.16; Clark County; Nevada	492	2586	19.0%

Rank	GEO_ID Geography	NAME Geographic Area Name	S1701_Co2_001E Population Below Poverty Level	S1701_Co1_001E Total Population	Percent Below Poverty Level
175	1400000US32003002303	Census Tract 23.03; Clark County; Nevada	149	786	19.0%
176	1400000US32003000107	Census Tract 1.07; Clark County; Nevada	729	3859	18.9%
177	1400000US32003004717	Census Tract 47.17; Clark County; Nevada	682	3611	18.9%
178	1400000US32019960204	Census Tract 9602.04; Lyon County; Nevada	395	2099	18.8%
179	1400000US32003002982	Census Tract 29.82; Clark County; Nevada	1362	7249	18.8%
180	1400000US32003004920	Census Tract 49.20; Clark County; Nevada	1059	5637	18.8%
181	1400000US32003002964	Census Tract 29.64; Clark County; Nevada	891	4748	18.8%
182	1400000US32013010701	Census Tract 107.01; Humboldt County; Nevada	879	4685	18.8%
183	1400000US32003001613	Census Tract 16.13; Clark County; Nevada	823	4395	18.7%
184	1400000US32003003001	Census Tract 30.01; Clark County; Nevada	778	4160	18.7%
185	1400000US32003003102	Census Tract 31.02; Clark County; Nevada	994	5323	18.7%
186	1400000US32019960901	Census Tract 9609.01; Lyon County; Nevada	435	2330	18.7%
187	1400000US32003002845	Census Tract 28.45; Clark County; Nevada	1391	7515	18.5%
188	1400000US32003003700	Census Tract 37; Clark County; Nevada	710	3843	18.5%
189	1400000US32003001402	Census Tract 14.02; Clark County; Nevada	767	4153	18.5%
190	1400000US32031002706	Census Tract 27.06; Washoe County; Nevada	959	5208	18.4%
191	1400000US32003003657	Census Tract 36.57; Clark County; Nevada	629	3419	18.4%
192	1400000US32003001717	Census Tract 17.17; Clark County; Nevada	286	1565	18.3%
193	1400000US32003002823	Census Tract 28.23; Clark County; Nevada	736	4029	18.3%
194	1400000US32003005013	Census Tract 50.13; Clark County; Nevada	824	4538	18.2%
195	1400000US32003005200	Census Tract 52; Clark County; Nevada	640	3539	18.1%
196	1400000US32003003663	Census Tract 36.63; Clark County; Nevada	434	2400	18.1%
197	1400000US32003005114	Census Tract 51.14; Clark County; Nevada	833	4618	18.0%
198	1400000US32031001801	Census Tract 18.01; Washoe County; Nevada	599	3343	17.9%
199	1400000US32003000526	Census Tract 5.26; Clark County; Nevada	521	2911	17.9%
200	1400000US32003003420	Census Tract 34.20; Clark County; Nevada	796	4459	17.9%
201	1400000US32003003419	Census Tract 34.19; Clark County; Nevada	924	5189	17.8%
202	1400000US32003001804	Census Tract 18.04; Clark County; Nevada	609	3429	17.8%
203	1400000US32031001201	Census Tract 12.01; Washoe County; Nevada	511	2885	17.7%

Rank	GEO_ID Geography	NAME Geographic Area Name	S1701_Co2_001E Population Below Poverty Level	S1701_Co1_001E Total Population	Percent Below Poverty Level
204	1400000US32003000527	Census Tract 5.27; Clark County; Nevada	610	3450	17.7%
205	1400000US32003001901	Census Tract 19.01; Clark County; Nevada	830	4704	17.6%
206	1400000US32011000100	Census Tract 1; Eureka County; Nevada	285	1616	17.6%
207	1400000US32031002107	Census Tract 21.07; Washoe County; Nevada	313	1778	17.6%
208	1400000US32003002995	Census Tract 29.95; Clark County; Nevada	419	2382	17.6%
209	1400000US32003003316	Census Tract 33.16; Clark County; Nevada	1130	6436	17.6%
210	1400000US32031002707	Census Tract 27.07; Washoe County; Nevada	896	5106	17.5%
211	1400000US32031001501	Census Tract 15.01; Washoe County; Nevada	858	4893	17.5%
212	1400000US32031003522	Census Tract 35.22; Washoe County; Nevada	634	3660	17.3%
213	1400000US32003003004	Census Tract 30.04; Clark County; Nevada	260	1505	17.3%
214	1400000US32003002916	Census Tract 29.16; Clark County; Nevada	478	2801	17.1%
215	1400000US32003001611	Census Tract 16.11; Clark County; Nevada	814	4771	17.1%
216	1400000US32003003248	Census Tract 32.48; Clark County; Nevada	564	3320	17.0%
217	1400000US32031001703	Census Tract 17.03; Washoe County; Nevada	453	2689	16.8%
218	1400000US32031001203	Census Tract 12.03; Washoe County; Nevada	458	2723	16.8%
219	1400000US32003005874	Census Tract 58.74; Clark County; Nevada	850	5056	16.8%
220	1400000US32003001712	Census Tract 17.12; Clark County; Nevada	748	4454	16.8%
221	1400000US32031002212	Census Tract 22.12; Washoe County; Nevada	691	4115	16.8%
222	1400000US32003005825	Census Tract 58.25; Clark County; Nevada	848	5074	16.7%
223	1400000US32031001016	Census Tract 10.16; Washoe County; Nevada	444	2664	16.7%
224	1400000US32003003643	Census Tract 36.43; Clark County; Nevada	942	5659	16.6%
225	1400000US32031000103	Census Tract 1.03; Washoe County; Nevada	159	966	16.5%
226	1400000US32003002970	Census Tract 29.70; Clark County; Nevada	580	3529	16.4%
227	1400000US32003006201	Census Tract 62.01; Clark County; Nevada	775	4717	16.4%
228	1400000US32003002915	Census Tract 29.15; Clark County; Nevada	689	4238	16.3%
229	1400000US32003002967	Census Tract 29.67; Clark County; Nevada	672	4157	16.2%
230	1400000US32009950100	Census Tract 9501; Esmeralda County; Nevada	157	973	16.1%
231	1400000US32003002946	Census Tract 29.46; Clark County; Nevada	291	1811	16.1%
232	1400000US32003005360	Census Tract 53.60; Clark County; Nevada	915	5698	16.1%

Rank	GEO_ID Geography	NAME Geographic Area Name	S1701_Co2_001E Population Below Poverty Level	S1701_Co1_001E Total Population	Percent Below Poverty Level
233	1400000US32003005830	Census Tract 58.30; Clark County; Nevada	662	4141	16.0%
234	1400000US32003002905	Census Tract 29.05; Clark County; Nevada	742	4656	15.9%
235	1400000US32003006900	Census Tract 69; Clark County; Nevada	275	1729	15.9%
236	1400000US32003001715	Census Tract 17.15; Clark County; Nevada	499	3138	15.9%
237	1400000US32003002302	Census Tract 23.02; Clark County; Nevada	87	549	15.8%
238	1400000US32003003303	Census Tract 33.03; Clark County; Nevada	878	5541	15.8%
239	1400000US32003003418	Census Tract 34.18; Clark County; Nevada	587	3706	15.8%
240	1400000US32003005705	Census Tract 57.05; Clark County; Nevada	473	3003	15.8%
241	1400000US32003005439	Census Tract 54.39; Clark County; Nevada	604	3859	15.7%
242	1400000US32003002957	Census Tract 29.57; Clark County; Nevada	384	2459	15.6%
243	1400000US32031002616	Census Tract 26.16; Washoe County; Nevada	893	5722	15.6%
244	1400000US32003005116	Census Tract 51.16; Clark County; Nevada	792	5131	15.4%
245	1400000US32003005351	Census Tract 53.51; Clark County; Nevada	841	5458	15.4%
246	1400000US32003005856	Census Tract 58.56; Clark County; Nevada	757	4922	15.4%
247	1400000US32003002848	Census Tract 28.48; Clark County; Nevada	546	3555	15.4%
248	1400000US32003002958	Census Tract 29.58; Clark County; Nevada	884	5770	15.3%
249	1400000US32031000104	Census Tract 1.04; Washoe County; Nevada	401	2626	15.3%
250	1400000US32003001005	Census Tract 10.05; Clark County; Nevada	203	1332	15.2%
251	1400000US32031001503	Census Tract 15.03; Washoe County; Nevada	538	3535	15.2%
252	1400000US32003003627	Census Tract 36.27; Clark County; Nevada	839	5557	15.1%
253	1400000US32019960801	Census Tract 9608.01; Lyon County; Nevada	417	2769	15.1%
254	1400000US32003003228	Census Tract 32.28; Clark County; Nevada	941	6273	15.0%
255	1400000US32003003617	Census Tract 36.17; Clark County; Nevada	322	2154	14.9%
256	1400000US32003003320	Census Tract 33.20; Clark County; Nevada	942	6308	14.9%
257	1400000US32007951700	Census Tract 9517; Elko County; Nevada	377	2527	14.9%
258	1400000US32003002948	Census Tract 29.48; Clark County; Nevada	556	3765	14.8%
259	1400000US32003005829	Census Tract 58.29; Clark County; Nevada	945	6409	14.7%
260	1400000US32003005336	Census Tract 53.36; Clark County; Nevada	636	4314	14.7%
261	1400000US32023960412	Census Tract 9604.12; Nye County; Nevada	436	2959	14.7%

Rank	GEO_ID Geography	NAME Geographic Area Name	S1701_Co2_001E Population Below Poverty Level	S1701_Co1_001E Total Population	Percent Below Poverty Level
262	1400000US32003005902	Census Tract 59.02; Clark County; Nevada	163	1109	14.7%
263	1400000US32007951202	Census Tract 9512.02; Elko County; Nevada	592	4032	14.7%
264	1400000US32510000701	Census Tract 7.01; Carson City; Nevada	630	4297	14.7%
265	1400000US32003005014	Census Tract 50.14; Clark County; Nevada	747	5097	14.7%
266	1400000US32001950500	Census Tract 9505; Churchill County; Nevada	201	1374	14.6%
267	1400000US32003005865	Census Tract 58.65; Clark County; Nevada	842	5781	14.6%
268	1400000US32007951401	Census Tract 9514.01; Elko County; Nevada	654	4494	14.6%
269	1400000US32003002822	Census Tract 28.22; Clark County; Nevada	555	3825	14.5%
270	1400000US32003005108	Census Tract 51.08; Clark County; Nevada	549	3784	14.5%
271	1400000US32003003638	Census Tract 36.38; Clark County; Nevada	583	4020	14.5%
272	1400000US32031002621	Census Tract 26.21; Washoe County; Nevada	315	2193	14.4%
273	1400000US32003000109	Census Tract 1.09; Clark County; Nevada	505	3523	14.3%
274	1400000US32013010502	Census Tract 105.02; Humboldt County; Nevada	544	3796	14.3%
275	1400000US32031002406	Census Tract 24.06; Washoe County; Nevada	682	4762	14.3%
276	1400000US32023960407	Census Tract 9604.07; Nye County; Nevada	516	3609	14.3%
277	1400000US32003005806	Census Tract 58.06; Clark County; Nevada	602	4258	14.1%
278	1400000US32003005503	Census Tract 55.03; Clark County; Nevada	407	2880	14.1%
279	1400000US32031002622	Census Tract 26.22; Washoe County; Nevada	500	3539	14.1%
280	1400000US32007950800	Census Tract 9508; Elko County; Nevada	247	1749	14.1%
281	1400000US32003005612	Census Tract 56.12; Clark County; Nevada	239	1697	14.1%
282	1400000US32031003305	Census Tract 33.05; Washoe County; Nevada	115	817	14.1%
283	1400000US32005002400	Census Tract 24; Douglas County; Nevada	210	1501	14.0%
284	1400000US32003006203	Census Tract 62.03; Clark County; Nevada	440	3155	13.9%
285	1400000US32003003240	Census Tract 32.40; Clark County; Nevada	586	4214	13.9%
286	1400000US32003004925	Census Tract 49.25; Clark County; Nevada	833	5999	13.9%
287	1400000US32033970300	Census Tract 9703; White Pine County; Nevada	239	1725	13.9%
288	1400000US32003001004	Census Tract 10.04; Clark County; Nevada	937	6780	13.8%
289	1400000US32003003411	Census Tract 34.11; Clark County; Nevada	525	3802	13.8%
290	1400000US32003002838	Census Tract 28.38; Clark County; Nevada	761	5521	13.8%

Rank	GEO_ID Geography	NAME Geographic Area Name	S1701_Co2_001E Population Below Poverty Level	S1701_Co1_001E Total Population	Percent Below Poverty Level
291	1400000US32031003111	Census Tract 31.11; Washoe County; Nevada	223	1619	13.8%
292	1400000US32003003609	Census Tract 36.09; Clark County; Nevada	695	5060	13.7%
293	1400000US32003002936	Census Tract 29.36; Clark County; Nevada	433	3154	13.7%
294	1400000US32031002217	Census Tract 22.17; Washoe County; Nevada	501	3685	13.6%
295	1400000US32031001019	Census Tract 10.19; Washoe County; Nevada	255	1881	13.6%
296	1400000US32003005354	Census Tract 53.54; Clark County; Nevada	987	7297	13.5%
297	1400000US32003002842	Census Tract 28.42; Clark County; Nevada	1019	7559	13.5%
298	1400000US32003001803	Census Tract 18.03; Clark County; Nevada	400	2976	13.4%
299	1400000US32007951404	Census Tract 9514.04; Elko County; Nevada	442	3289	13.4%
300	1400000US32031002211	Census Tract 22.11; Washoe County; Nevada	518	3861	13.4%
301	1400000US32003005110	Census Tract 51.10; Clark County; Nevada	401	3001	13.4%
302	1400000US32003004918	Census Tract 49.18; Clark County; Nevada	527	3966	13.3%
303	1400000US32003003653	Census Tract 36.53; Clark County; Nevada	306	2327	13.1%
304	1400000US32003002505	Census Tract 25.05; Clark County; Nevada	316	2405	13.1%
305	1400000US32003004914	Census Tract 49.14; Clark County; Nevada	299	2287	13.1%
306	1400000US32003002976	Census Tract 29.76; Clark County; Nevada	906	6930	13.1%
307	1400000US32003003414	Census Tract 34.14; Clark County; Nevada	353	2707	13.0%
308	1400000US32003003641	Census Tract 36.41; Clark County; Nevada	850	6532	13.0%
309	1400000US32019960205	Census Tract 9602.05; Lyon County; Nevada	238	1841	12.9%
310	1400000US32003001706	Census Tract 17.06; Clark County; Nevada	490	3819	12.8%
311	1400000US32003005115	Census Tract 51.15; Clark County; Nevada	385	3003	12.8%
312	1400000US32003005016	Census Tract 50.16; Clark County; Nevada	683	5340	12.8%
313	1400000US32031003002	Census Tract 30.02; Washoe County; Nevada	354	2784	12.7%
314	1400000US32003002846	Census Tract 28.46; Clark County; Nevada	699	5500	12.7%
315	1400000US32031002407	Census Tract 24.07; Washoe County; Nevada	528	4167	12.7%
316	1400000US32003002956	Census Tract 29.56; Clark County; Nevada	362	2860	12.7%
317	1400000US32031000302	Census Tract 3.02; Washoe County; Nevada	244	1928	12.7%
318	1400000US32003003409	Census Tract 34.09; Clark County; Nevada	687	5455	12.6%
319	1400000US32003003640	Census Tract 36.40; Clark County; Nevada	742	5905	12.6%

Rank	GEO_ID Geography	NAME Geographic Area Name	S1701_Co2_001E Population Below Poverty Level	S1701_Co1_001E Total Population	Percent Below Poverty Level
320	1400000US32005002000	Census Tract 20; Douglas County; Nevada	432	3448	12.5%
321	1400000US32003003610	Census Tract 36.10; Clark County; Nevada	781	6268	12.5%
322	1400000US32031002802	Census Tract 28.02; Washoe County; Nevada	748	6025	12.4%
323	1400000US32003005113	Census Tract 51.13; Clark County; Nevada	376	3033	12.4%
324	1400000US32003003261	Census Tract 32.61; Clark County; Nevada	298	2409	12.4%
325	1400000US32003003639	Census Tract 36.39; Clark County; Nevada	491	3995	12.3%
326	1400000US32031002615	Census Tract 26.15; Washoe County; Nevada	496	4048	12.3%
327	1400000US32003003615	Census Tract 36.15; Clark County; Nevada	369	3013	12.2%
328	1400000US32003002965	Census Tract 29.65; Clark County; Nevada	509	4171	12.2%
329	1400000US32005001700	Census Tract 17; Douglas County; Nevada	222	1824	12.2%
330	1400000US32003003637	Census Tract 36.37; Clark County; Nevada	598	4921	12.2%
331	1400000US32003000105	Census Tract 1.05; Clark County; Nevada	475	3916	12.1%
332	1400000US32031000301	Census Tract 3.01; Washoe County; Nevada	203	1678	12.1%
333	1400000US32003005843	Census Tract 58.43; Clark County; Nevada	366	3028	12.1%
334	1400000US32003002975	Census Tract 29.75; Clark County; Nevada	762	6319	12.1%
335	1400000US32003002942	Census Tract 29.42; Clark County; Nevada	565	4714	12.0%
336	1400000US32003005011	Census Tract 50.11; Clark County; Nevada	489	4102	11.9%
337	1400000US32031002216	Census Tract 22.16; Washoe County; Nevada	348	2926	11.9%
338	1400000US32003002824	Census Tract 28.24; Clark County; Nevada	178	1497	11.9%
339	1400000US32031001901	Census Tract 19.01; Washoe County; Nevada	540	4545	11.9%
340	1400000US32003003644	Census Tract 36.44; Clark County; Nevada	598	5043	11.9%
341	1400000US32031002705	Census Tract 27.05; Washoe County; Nevada	704	5957	11.8%
342	1400000US32031002801	Census Tract 28.01; Washoe County; Nevada	590	4994	11.8%
343	1400000US32003005346	Census Tract 53.46; Clark County; Nevada	703	5969	11.8%
344	1400000US32031002623	Census Tract 26.23; Washoe County; Nevada	438	3719	11.8%
345	1400000US32510000702	Census Tract 7.02; Carson City; Nevada	460	3908	11.8%
346	1400000US32003002808	Census Tract 28.08; Clark County; Nevada	243	2065	11.8%
347	1400000US32003002831	Census Tract 28.31; Clark County; Nevada	487	4142	11.8%
348	1400000US32003004910	Census Tract 49.10; Clark County; Nevada	330	2814	11.7%

Rank	GEO_ID Geography	NAME Geographic Area Name	S1701_Co2_001E Population Below Poverty Level	S1701_Co1_001E Total Population	Percent Below Poverty Level
349	1400000US32003005017	Census Tract 50.17; Clark County; Nevada	895	7644	11.7%
350	1400000US32003003103	Census Tract 31.03; Clark County; Nevada	426	3664	11.6%
351	1400000US32003002949	Census Tract 29.49; Clark County; Nevada	345	2972	11.6%
352	1400000US32003005363	Census Tract 53.63; Clark County; Nevada	257	2229	11.5%
353	1400000US32003003254	Census Tract 32.54; Clark County; Nevada	480	4170	11.5%
354	1400000US32003006204	Census Tract 62.04; Clark County; Nevada	572	4984	11.5%
355	1400000US32003005818	Census Tract 58.18; Clark County; Nevada	96	837	11.5%
356	1400000US32031003001	Census Tract 30.01; Washoe County; Nevada	597	5225	11.4%
357	1400000US32003003613	Census Tract 36.13; Clark County; Nevada	900	7905	11.4%
358	1400000US32003005704	Census Tract 57.04; Clark County; Nevada	253	2240	11.3%
359	1400000US32003005347	Census Tract 53.47; Clark County; Nevada	690	6125	11.3%
360	1400000US32031003112	Census Tract 31.12; Washoe County; Nevada	343	3050	11.2%
361	1400000US32003003416	Census Tract 34.16; Clark County; Nevada	363	3229	11.2%
362	1400000US32031002218	Census Tract 22.18; Washoe County; Nevada	424	3776	11.2%
363	1400000US32003002974	Census Tract 29.74; Clark County; Nevada	848	7553	11.2%
364	1400000US32019960203	Census Tract 9602.03; Lyon County; Nevada	246	2193	11.2%
365	1400000US32003003252	Census Tract 32.52; Clark County; Nevada	520	4667	11.1%
366	1400000US32003002821	Census Tract 28.21; Clark County; Nevada	557	5012	11.1%
367	1400000US32005001100	Census Tract 11; Douglas County; Nevada	602	5419	11.1%
368	1400000US32510000200	Census Tract 2; Carson City; Nevada	452	4069	11.1%
369	1400000US32007951500	Census Tract 9515; Elko County; Nevada	521	4694	11.1%
370	1400000US32003003650	Census Tract 36.50; Clark County; Nevada	391	3531	11.1%
371	1400000US32003005905	Census Tract 59.05; Clark County; Nevada	246	2236	11.0%
372	1400000US32003003266	Census Tract 32.66; Clark County; Nevada	596	5434	11.0%
373	1400000US32031003501	Census Tract 35.01; Washoe County; Nevada	457	4183	10.9%
374	1400000US32003005855	Census Tract 58.55; Clark County; Nevada	833	7687	10.8%
375	1400000US32003003269	Census Tract 32.69; Clark County; Nevada	283	2617	10.8%
376	1400000US32003005805	Census Tract 58.05; Clark County; Nevada	339	3137	10.8%
377	1400000US32021970700	Census Tract 9707; Mineral County; Nevada	292	2708	10.8%

Rank	GEO_ID Geography	NAME Geographic Area Name	S1701_Co2_001E Population Below Poverty Level	S1701_Co1_001E Total Population	Percent Below Poverty Level
378	1400000US3200300239	Census Tract 32.39; Clark County; Nevada	347	3232	10.7%
379	1400000US32003002707	Census Tract 27.07; Clark County; Nevada	490	4578	10.7%
380	1400000US32031002204	Census Tract 22.04; Washoe County; Nevada	419	3925	10.7%
381	1400000US32003003243	Census Tract 32.43; Clark County; Nevada	586	5497	10.7%
382	1400000US32031001704	Census Tract 17.04; Washoe County; Nevada	324	3058	10.6%
383	1400000US32031002106	Census Tract 21.06; Washoe County; Nevada	388	3670	10.6%
384	1400000US32003005868	Census Tract 58.68; Clark County; Nevada	592	5604	10.6%
385	1400000US32003002944	Census Tract 29.44; Clark County; Nevada	530	5020	10.6%
386	1400000US32510000900	Census Tract 9; Carson City; Nevada	608	5796	10.5%
387	1400000US32003004926	Census Tract 49.26; Clark County; Nevada	402	3833	10.5%
388	1400000US32033970100	Census Tract 9701; White Pine County; Nevada	133	1273	10.4%
389	1400000US32003002850	Census Tract 28.50; Clark County; Nevada	368	3529	10.4%
390	1400000US32031002215	Census Tract 22.15; Washoe County; Nevada	300	2883	10.4%
391	1400000US32003000103	Census Tract 1.03; Clark County; Nevada	664	6387	10.4%
392	1400000US32001950700	Census Tract 9507; Churchill County; Nevada	571	5497	10.4%
393	1400000US32003005314	Census Tract 53.14; Clark County; Nevada	259	2497	10.4%
394	1400000US32003005112	Census Tract 51.12; Clark County; Nevada	316	3051	10.4%
395	1400000US32023960411	Census Tract 9604.11; Nye County; Nevada	348	3361	10.4%
396	1400000US32003002978	Census Tract 29.78; Clark County; Nevada	747	7223	10.3%
397	1400000US32003003220	Census Tract 32.20; Clark County; Nevada	701	6812	10.3%
398	1400000US32023960415	Census Tract 9604.15; Nye County; Nevada	225	2188	10.3%
399	1400000US32003003661	Census Tract 36.61; Clark County; Nevada	441	4303	10.2%
400	1400000US32003002935	Census Tract 29.35; Clark County; Nevada	228	2229	10.2%
401	1400000US32023960408	Census Tract 9604.08; Nye County; Nevada	648	6344	10.2%
402	1400000US32003002983	Census Tract 29.83; Clark County; Nevada	392	3838	10.2%
403	1400000US32003005834	Census Tract 58.34; Clark County; Nevada	349	3417	10.2%
404	1400000US32003005875	Census Tract 58.75; Clark County; Nevada	301	2964	10.2%
405	1400000US32007950900	Census Tract 9509; Elko County; Nevada	250	2482	10.1%
406	1400000US32023960100	Census Tract 9601; Nye County; Nevada	282	2817	10.0%

Rank	GEO_ID Geography	NAME Geographic Area Name	S1701_Co2_001E Population Below Poverty Level	S1701_Co1_001E Total Population	Percent Below Poverty Level
407	1400000US32003002851	Census Tract 28.51; Clark County; Nevada	719	7223	10.0%
408	1400000US32510000400	Census Tract 4; Carson City; Nevada	391	3932	9.9%
409	1400000US32031001017	Census Tract 10.17; Washoe County; Nevada	93	937	9.9%
410	1400000US32003003250	Census Tract 32.50; Clark County; Nevada	462	4665	9.9%
411	1400000US32003002810	Census Tract 28.10; Clark County; Nevada	388	3920	9.9%
412	1400000US32005001500	Census Tract 15; Douglas County; Nevada	599	6064	9.9%
413	1400000US32005002500	Census Tract 25; Douglas County; Nevada	189	1915	9.9%
414	1400000US32031002902	Census Tract 29.02; Washoe County; Nevada	442	4481	9.9%
415	1400000US32031002612	Census Tract 26.12; Washoe County; Nevada	366	3719	9.8%
416	1400000US32003003249	Census Tract 32.49; Clark County; Nevada	359	3649	9.8%
417	1400000US32003005808	Census Tract 58.08; Clark County; Nevada	305	3102	9.8%
418	1400000US32003001610	Census Tract 16.10; Clark County; Nevada	288	2933	9.8%
419	1400000US32027960100	Census Tract 9601; Pershing County; Nevada	472	4807	9.8%
420	1400000US32003005869	Census Tract 58.69; Clark County; Nevada	370	3788	9.8%
421	1400000US32003002828	Census Tract 28.28; Clark County; Nevada	333	3419	9.7%
422	1400000US32003003412	Census Tract 34.12; Clark County; Nevada	460	4742	9.7%
423	1400000US32003003241	Census Tract 32.41; Clark County; Nevada	417	4300	9.7%
424	1400000US32003002847	Census Tract 28.47; Clark County; Nevada	364	3755	9.7%
425	1400000US32003002833	Census Tract 28.33; Clark County; Nevada	511	5278	9.7%
426	1400000US32031002901	Census Tract 29.01; Washoe County; Nevada	319	3303	9.7%
427	1400000US32003006700	Census Tract 67; Clark County; Nevada	119	1233	9.7%
428	1400000US32003005007	Census Tract 50.07; Clark County; Nevada	236	2452	9.6%
429	1400000US32003000204	Census Tract 2.04; Clark County; Nevada	118	1235	9.6%
430	1400000US32019960301	Census Tract 9603.01; Lyon County; Nevada	179	1874	9.6%
431	1400000US32003003318	Census Tract 33.18; Clark County; Nevada	613	6419	9.5%
432	1400000US32023960409	Census Tract 9604.09; Nye County; Nevada	602	6338	9.5%
433	1400000US32003002837	Census Tract 28.37; Clark County; Nevada	603	6353	9.5%
434	1400000US32003002829	Census Tract 28.29; Clark County; Nevada	382	4025	9.5%
435	1400000US32003003227	Census Tract 32.27; Clark County; Nevada	387	4087	9.5%

Rank	GEO_ID Geography	NAME Geographic Area Name	S1701_Co2_001E Population Below Poverty Level	S1701_Co1_001E Total Population	Percent Below Poverty Level
436	1400000US32003005103	Census Tract 51.03; Clark County; Nevada	520	5495	9.5%
437	1400000US32003005333	Census Tract 53.33; Clark County; Nevada	300	3174	9.5%
438	1400000US32003003651	Census Tract 36.51; Clark County; Nevada	547	5791	9.4%
439	1400000US32003005839	Census Tract 58.39; Clark County; Nevada	860	9119	9.4%
440	1400000US32003003616	Census Tract 36.16; Clark County; Nevada	411	4382	9.4%
441	1400000US32003001709	Census Tract 17.09; Clark County; Nevada	152	1621	9.4%
442	1400000US32005001400	Census Tract 14; Douglas County; Nevada	290	3094	9.4%
443	1400000US32031003503	Census Tract 35.03; Washoe County; Nevada	413	4410	9.4%
444	1400000US32003003270	Census Tract 32.70; Clark County; Nevada	290	3098	9.4%
445	1400000US32003005615	Census Tract 56.15; Clark County; Nevada	174	1862	9.3%
446	1400000US32031000701	Census Tract 7.01; Washoe County; Nevada	245	2623	9.3%
447	1400000US32019960107	Census Tract 9601.07; Lyon County; Nevada	282	3029	9.3%
448	1400000US32003003426	Census Tract 34.26; Clark County; Nevada	277	2982	9.3%
449	1400000US32003003218	Census Tract 32.18; Clark County; Nevada	499	5376	9.3%
450	1400000US32003005847	Census Tract 58.47; Clark County; Nevada	316	3407	9.3%
451	1400000US32007951300	Census Tract 9513; Elko County; Nevada	278	3006	9.2%
452	1400000US32019960105	Census Tract 9601.05; Lyon County; Nevada	375	4061	9.2%
453	1400000US32510000100	Census Tract 1; Carson City; Nevada	277	3008	9.2%
454	1400000US32031001101	Census Tract 11.01; Washoe County; Nevada	296	3219	9.2%
455	1400000US32007950702	Census Tract 9507.02; Elko County; Nevada	529	5795	9.1%
456	1400000US32003005804	Census Tract 58.04; Clark County; Nevada	372	4088	9.1%
457	1400000US32003003636	Census Tract 36.36; Clark County; Nevada	286	3144	9.1%
458	1400000US32029970200	Census Tract 9702; Storey County; Nevada	371	4083	9.1%
459	1400000US32019960206	Census Tract 9602.06; Lyon County; Nevada	121	1338	9.0%
460	1400000US32031000401	Census Tract 4.01; Washoe County; Nevada	229	2536	9.0%
461	1400000US32003005433	Census Tract 54.33; Clark County; Nevada	518	5741	9.0%
462	1400000US32003003421	Census Tract 34.21; Clark County; Nevada	319	3536	9.0%
463	1400000US32007951403	Census Tract 9514.03; Elko County; Nevada	294	3268	9.0%
464	1400000US32003002830	Census Tract 28.30; Clark County; Nevada	528	5907	8.9%

Rank	GEO_ID Geography	NAME Geographic Area Name	S1701_Co2_001E Population Below Poverty Level	S1701_Co1_001E Total Population	Percent Below Poverty Level
465	1400000US32003005849	Census Tract 58.49; Clark County; Nevada	360	4029	8.9%
466	1400000US32031002219	Census Tract 22.19; Washoe County; Nevada	429	4813	8.9%
467	1400000US32003002849	Census Tract 28.49; Clark County; Nevada	348	3908	8.9%
468	1400000US32003005845	Census Tract 58.45; Clark County; Nevada	354	3984	8.9%
469	1400000US32003003664	Census Tract 36.64; Clark County; Nevada	292	3292	8.9%
470	1400000US32003005614	Census Tract 56.14; Clark County; Nevada	208	2346	8.9%
471	1400000US32003004924	Census Tract 49.24; Clark County; Nevada	337	3816	8.8%
472	1400000US32013010702	Census Tract 107.02; Humboldt County; Nevada	333	3779	8.8%
473	1400000US32003000101	Census Tract 1.01; Clark County; Nevada	597	6832	8.7%
474	1400000US32003003237	Census Tract 32.37; Clark County; Nevada	354	4074	8.7%
475	1400000US32003005717	Census Tract 57.17; Clark County; Nevada	585	6741	8.7%
476	1400000US32003003307	Census Tract 33.07; Clark County; Nevada	537	6195	8.7%
477	1400000US32003001707	Census Tract 17.07; Clark County; Nevada	159	1839	8.6%
478	1400000US32003005721	Census Tract 57.21; Clark County; Nevada	275	3190	8.6%
479	1400000US32003003244	Census Tract 32.44; Clark County; Nevada	314	3666	8.6%
480	1400000US32001950400	Census Tract 9504; Churchill County; Nevada	76	888	8.6%
481	1400000US32003003222	Census Tract 32.22; Clark County; Nevada	399	4666	8.6%
482	1400000US32003002901	Census Tract 29.01; Clark County; Nevada	408	4864	8.4%
483	1400000US32003005349	Census Tract 53.49; Clark County; Nevada	411	4905	8.4%
484	1400000US32013010501	Census Tract 105.01; Humboldt County; Nevada	203	2429	8.4%
485	1400000US32510000800	Census Tract 8; Carson City; Nevada	317	3819	8.3%
486	1400000US32003002981	Census Tract 29.81; Clark County; Nevada	369	4450	8.3%
487	1400000US32003002941	Census Tract 29.41; Clark County; Nevada	444	5380	8.3%
488	1400000US32003005320	Census Tract 53.20; Clark County; Nevada	204	2488	8.2%
489	1400000US32003003630	Census Tract 36.30; Clark County; Nevada	560	6841	8.2%
490	1400000US32023960410	Census Tract 9604.10; Nye County; Nevada	438	5359	8.2%
491	1400000US32003003006	Census Tract 30.06; Clark County; Nevada	303	3712	8.2%
492	1400000US32003003211	Census Tract 32.11; Clark County; Nevada	238	2918	8.2%
493	1400000US32003005844	Census Tract 58.44; Clark County; Nevada	510	6264	8.1%

Rank	GEO_ID Geography	NAME Geographic Area Name	S1701_Co2_001E Population Below Poverty Level	S1701_Co1_001E Total Population	Percent Below Poverty Level
494	1400000US32003002814	Census Tract 28.14; Clark County; Nevada	408	5016	8.1%
495	1400000US32003005322	Census Tract 53.22; Clark County; Nevada	125	1538	8.1%
496	1400000US32003001708	Census Tract 17.08; Clark County; Nevada	293	3620	8.1%
497	1400000US32003003213	Census Tract 32.13; Clark County; Nevada	129	1623	7.9%
498	1400000US32003005862	Census Tract 58.62; Clark County; Nevada	521	6562	7.9%
499	1400000US32003003631	Census Tract 36.31; Clark County; Nevada	315	3983	7.9%
500	1400000US32003002834	Census Tract 28.34; Clark County; Nevada	452	5731	7.9%
501	1400000US32031003206	Census Tract 32.06; Washoe County; Nevada	101	1289	7.8%
502	1400000US32003005718	Census Tract 57.18; Clark County; Nevada	159	2033	7.8%
503	1400000US32003005318	Census Tract 53.18; Clark County; Nevada	245	3137	7.8%
504	1400000US32003005015	Census Tract 50.15; Clark County; Nevada	396	5108	7.8%
505	1400000US32005002300	Census Tract 23; Douglas County; Nevada	283	3660	7.7%
506	1400000US32031003510	Census Tract 35.10; Washoe County; Nevada	263	3408	7.7%
507	1400000US32003002947	Census Tract 29.47; Clark County; Nevada	231	3004	7.7%
508	1400000US32003003262	Census Tract 32.62; Clark County; Nevada	193	2523	7.6%
509	1400000US32003005864	Census Tract 58.64; Clark County; Nevada	497	6522	7.6%
510	1400000US32003005719	Census Tract 57.19; Clark County; Nevada	344	4547	7.6%
511	1400000US32003003647	Census Tract 36.47; Clark County; Nevada	415	5486	7.6%
512	1400000US32017950100	Census Tract 9501; Lincoln County; Nevada	143	1910	7.5%
513	1400000US32003001006	Census Tract 10.06; Clark County; Nevada	306	4089	7.5%
514	1400000US32003005859	Census Tract 58.59; Clark County; Nevada	275	3687	7.5%
515	1400000US32003002919	Census Tract 29.19; Clark County; Nevada	327	4401	7.4%
516	1400000US32031002104	Census Tract 21.04; Washoe County; Nevada	277	3735	7.4%
517	1400000US32031002105	Census Tract 21.05; Washoe County; Nevada	316	4261	7.4%
518	1400000US32031001012	Census Tract 10.12; Washoe County; Nevada	205	2765	7.4%
519	1400000US32003002827	Census Tract 28.27; Clark County; Nevada	224	3032	7.4%
520	1400000US32007951000	Census Tract 9510; Elko County; Nevada	111	1508	7.4%
521	1400000US32003003662	Census Tract 36.62; Clark County; Nevada	373	5073	7.4%
522	1400000US32003003658	Census Tract 36.58; Clark County; Nevada	117	1595	7.3%

Rank	GEO_ID Geography	NAME Geographic Area Name	S1701_Co2_001E Population Below Poverty Level	S1701_Co1_001E Total Population	Percent Below Poverty Level
523	1400000US32003002980	Census Tract 29.80; Clark County; Nevada	490	6688	7.3%
524	1400000US32031001904	Census Tract 19.04; Washoe County; Nevada	145	1995	7.3%
525	1400000US32031002414	Census Tract 24.14; Washoe County; Nevada	104	1436	7.2%
526	1400000US32003005860	Census Tract 58.60; Clark County; Nevada	740	10250	7.2%
527	1400000US32510000601	Census Tract 6.01; Carson City; Nevada	178	2492	7.1%
528	1400000US32033970200	Census Tract 9702; White Pine County; Nevada	312	4401	7.1%
529	1400000US32003005613	Census Tract 56.13; Clark County; Nevada	314	4435	7.1%
530	1400000US32031002401	Census Tract 24.01; Washoe County; Nevada	300	4241	7.1%
531	1400000US32510000300	Census Tract 3; Carson City; Nevada	280	3970	7.1%
532	1400000US32031001005	Census Tract 10.05; Washoe County; Nevada	237	3367	7.0%
533	1400000US32003003620	Census Tract 36.20; Clark County; Nevada	373	5307	7.0%
534	1400000US32003001003	Census Tract 10.03; Clark County; Nevada	287	4091	7.0%
535	1400000US32003005863	Census Tract 58.63; Clark County; Nevada	184	2626	7.0%
536	1400000US32003005501	Census Tract 55.01; Clark County; Nevada	268	3832	7.0%
537	1400000US32003005876	Census Tract 58.76; Clark County; Nevada	142	2037	7.0%
538	1400000US32510000602	Census Tract 6.02; Carson City; Nevada	196	2822	6.9%
539	1400000US32003005828	Census Tract 58.28; Clark County; Nevada	677	9771	6.9%
540	1400000US32017950200	Census Tract 9502; Lincoln County; Nevada	145	2099	6.9%
541	1400000US32031002614	Census Tract 26.14; Washoe County; Nevada	370	5393	6.9%
542	1400000US32003001609	Census Tract 16.09; Clark County; Nevada	274	4057	6.8%
543	1400000US32003002939	Census Tract 29.39; Clark County; Nevada	129	1919	6.7%
544	1400000US32003005826	Census Tract 58.26; Clark County; Nevada	260	3868	6.7%
545	1400000US32003003655	Census Tract 36.55; Clark County; Nevada	397	5947	6.7%
546	1400000US32003003632	Census Tract 36.32; Clark County; Nevada	204	3056	6.7%
547	1400000US32003003322	Census Tract 33.22; Clark County; Nevada	259	3884	6.7%
548	1400000US32003005352	Census Tract 53.52; Clark County; Nevada	275	4129	6.7%
549	1400000US32003005102	Census Tract 51.02; Clark County; Nevada	354	5328	6.6%
550	1400000US32003005440	Census Tract 54.40; Clark County; Nevada	346	5215	6.6%
551	1400000US32003007600	Census Tract 76; Clark County; Nevada	304	4595	6.6%

Rank	GEO_ID Geography	NAME Geographic Area Name	S1701_Co2_001E Population Below Poverty Level	S1701_Co1_001E Total Population	Percent Below Poverty Level
552	1400000US32003003323	Census Tract 33.23; Clark County; Nevada	108	1634	6.6%
553	1400000US32007950701	Census Tract 9507.01; Elko County; Nevada	421	6391	6.6%
554	1400000US32003003649	Census Tract 36.49; Clark County; Nevada	171	2613	6.5%
555	1400000US32003005311	Census Tract 53.11; Clark County; Nevada	232	3555	6.5%
556	1400000US32003005803	Census Tract 58.03; Clark County; Nevada	318	4873	6.5%
557	1400000US32003003247	Census Tract 32.47; Clark County; Nevada	243	3730	6.5%
558	1400000US32003005441	Census Tract 54.41; Clark County; Nevada	468	7212	6.5%
559	1400000US32003005319	Census Tract 53.19; Clark County; Nevada	199	3069	6.5%
560	1400000US32003003265	Census Tract 32.65; Clark County; Nevada	536	8303	6.5%
561	1400000US32003003306	Census Tract 33.06; Clark County; Nevada	270	4202	6.4%
562	1400000US32003003223	Census Tract 32.23; Clark County; Nevada	215	3360	6.4%
563	1400000US32003002953	Census Tract 29.53; Clark County; Nevada	242	3783	6.4%
564	1400000US32003005104	Census Tract 51.04; Clark County; Nevada	200	3129	6.4%
565	1400000US32003001713	Census Tract 17.13; Clark County; Nevada	210	3286	6.4%
566	1400000US32019960106	Census Tract 9601.06; Lyon County; Nevada	314	4915	6.4%
567	1400000US32510001002	Census Tract 10.02; Carson City; Nevada	271	4245	6.4%
568	1400000US32003005111	Census Tract 51.11; Clark County; Nevada	391	6156	6.4%
569	1400000US32003005362	Census Tract 53.62; Clark County; Nevada	203	3203	6.3%
570	1400000US32003002902	Census Tract 29.02; Clark County; Nevada	300	4756	6.3%
571	1400000US32003006103	Census Tract 61.03; Clark County; Nevada	202	3217	6.3%
572	1400000US32003005338	Census Tract 53.38; Clark County; Nevada	117	1886	6.2%
573	1400000US32003005107	Census Tract 51.07; Clark County; Nevada	289	4660	6.2%
574	1400000US32003005317	Census Tract 53.17; Clark County; Nevada	323	5215	6.2%
575	1400000US32007951600	Census Tract 9516; Elko County; Nevada	130	2110	6.2%
576	1400000US32003003226	Census Tract 32.26; Clark County; Nevada	170	2772	6.1%
577	1400000US32003005813	Census Tract 58.13; Clark County; Nevada	306	4990	6.1%
578	1400000US32003003646	Census Tract 36.46; Clark County; Nevada	308	5045	6.1%
579	1400000US32003005355	Census Tract 53.55; Clark County; Nevada	319	5228	6.1%
580	1400000US32019960103	Census Tract 9601.03; Lyon County; Nevada	142	2333	6.1%

Rank	GEO_ID Geography	NAME Geographic Area Name	S1701_Co2_001E Population Below Poverty Level	S1701_Co1_001E Total Population	Percent Below Poverty Level
581	1400000US32003003626	Census Tract 36.26; Clark County; Nevada	274	4529	6.0%
582	1400000US32005002100	Census Tract 21; Douglas County; Nevada	133	2214	6.0%
583	1400000US32003003635	Census Tract 36.35; Clark County; Nevada	363	6098	6.0%
584	1400000US32031003307	Census Tract 33.07; Washoe County; Nevada	60	1009	5.9%
585	1400000US32003003229	Census Tract 32.29; Clark County; Nevada	493	8293	5.9%
586	1400000US32510000501	Census Tract 5.01; Carson City; Nevada	351	5960	5.9%
587	1400000US32031002302	Census Tract 23.02; Washoe County; Nevada	142	2435	5.8%
588	1400000US32003005350	Census Tract 53.50; Clark County; Nevada	212	3640	5.8%
589	1400000US32003005858	Census Tract 58.58; Clark County; Nevada	668	11566	5.8%
590	1400000US32003005343	Census Tract 53.43; Clark County; Nevada	362	6288	5.8%
591	1400000US32031003108	Census Tract 31.08; Washoe County; Nevada	184	3199	5.8%
592	1400000US32001950302	Census Tract 9503.02; Churchill County; Nevada	312	5440	5.7%
593	1400000US32003005361	Census Tract 53.61; Clark County; Nevada	250	4369	5.7%
594	1400000US32031003106	Census Tract 31.06; Washoe County; Nevada	413	7235	5.7%
595	1400000US32003005312	Census Tract 53.12; Clark County; Nevada	145	2565	5.7%
596	1400000US32003003245	Census Tract 32.45; Clark County; Nevada	276	4901	5.6%
597	1400000US32003002836	Census Tract 28.36; Clark County; Nevada	173	3077	5.6%
598	1400000US32031002413	Census Tract 24.13; Washoe County; Nevada	159	2842	5.6%
599	1400000US32031003521	Census Tract 35.21; Washoe County; Nevada	171	3057	5.6%
600	1400000US32003005432	Census Tract 54.32; Clark County; Nevada	301	5451	5.5%
601	1400000US32003005434	Census Tract 54.34; Clark County; Nevada	298	5402	5.5%
602	1400000US32003003263	Census Tract 32.63; Clark County; Nevada	275	5008	5.5%
603	1400000US32003003234	Census Tract 32.34; Clark County; Nevada	302	5500	5.5%
604	1400000US32003002977	Census Tract 29.77; Clark County; Nevada	238	4354	5.5%
605	1400000US32003002961	Census Tract 29.61; Clark County; Nevada	120	2196	5.5%
606	1400000US32003003311	Census Tract 33.11; Clark County; Nevada	159	2918	5.4%
607	1400000US32003005335	Census Tract 53.35; Clark County; Nevada	268	4921	5.4%
608	1400000US32031002610	Census Tract 26.10; Washoe County; Nevada	307	5668	5.4%
609	1400000US32003003314	Census Tract 33.14; Clark County; Nevada	434	8016	5.4%

Rank	GEO_ID Geography	NAME Geographic Area Name	S1701_Co2_001E Population Below Poverty Level	S1701_Co1_001E Total Population	Percent Below Poverty Level
610	1400000US32003005337	Census Tract 53.37; Clark County; Nevada	185	3420	5.4%
611	1400000US32003005356	Census Tract 53.56; Clark County; Nevada	169	3137	5.4%
612	1400000US32031003513	Census Tract 35.13; Washoe County; Nevada	214	4025	5.3%
613	1400000US32003003648	Census Tract 36.48; Clark County; Nevada	249	4688	5.3%
614	1400000US32003002835	Census Tract 28.35; Clark County; Nevada	136	2561	5.3%
615	1400000US32003005106	Census Tract 51.06; Clark County; Nevada	181	3411	5.3%
616	1400000US32019960305	Census Tract 9603.05; Lyon County; Nevada	307	5817	5.3%
617	1400000US32031002214	Census Tract 22.14; Washoe County; Nevada	151	2884	5.2%
618	1400000US32003003408	Census Tract 34.08; Clark County; Nevada	265	5077	5.2%
619	1400000US32003002998	Census Tract 29.98; Clark County; Nevada	220	4262	5.2%
620	1400000US32031002408	Census Tract 24.08; Washoe County; Nevada	155	3006	5.2%
621	1400000US32005001300	Census Tract 13; Douglas County; Nevada	95	1848	5.1%
622	1400000US32005001200	Census Tract 12; Douglas County; Nevada	196	3822	5.1%
623	1400000US32003003210	Census Tract 32.10; Clark County; Nevada	119	2329	5.1%
624	1400000US32003003621	Census Tract 36.21; Clark County; Nevada	152	2987	5.1%
625	1400000US32003003246	Census Tract 32.46; Clark County; Nevada	208	4115	5.1%
626	1400000US32031003508	Census Tract 35.08; Washoe County; Nevada	192	3801	5.1%
627	1400000US32031001011	Census Tract 10.11; Washoe County; Nevada	216	4285	5.0%
628	1400000US32003002979	Census Tract 29.79; Clark County; Nevada	225	4528	5.0%
629	1400000US32003005313	Census Tract 53.13; Clark County; Nevada	280	5642	5.0%
630	1400000US32003005720	Census Tract 57.20; Clark County; Nevada	158	3204	4.9%
631	1400000US32031002207	Census Tract 22.07; Washoe County; Nevada	275	5614	4.9%
632	1400000US32031001010	Census Tract 10.10; Washoe County; Nevada	214	4375	4.9%
633	1400000US32003003317	Census Tract 33.17; Clark County; Nevada	138	2849	4.8%
634	1400000US32003003251	Census Tract 32.51; Clark County; Nevada	113	2333	4.8%
635	1400000US32003004907	Census Tract 49.07; Clark County; Nevada	190	3944	4.8%
636	1400000US32003005807	Census Tract 58.07; Clark County; Nevada	215	4481	4.8%
637	1400000US32015000302	Census Tract 3.02; Lander County; Nevada	163	3404	4.8%
638	1400000US32003005841	Census Tract 58.41; Clark County; Nevada	265	5546	4.8%

Rank	GEO_ID Geography	NAME Geographic Area Name	S1701_Co2_001E Population Below Poverty Level	S1701_Co1_001E Total Population	Percent Below Poverty Level
639	1400000US32031003520	Census Tract 35.20; Washoe County; Nevada	121	2535	4.8%
640	1400000US32003004917	Census Tract 49.17; Clark County; Nevada	175	3669	4.8%
641	1400000US32031002303	Census Tract 23.03; Washoe County; Nevada	162	3398	4.8%
642	1400000US32003005364	Census Tract 53.64; Clark County; Nevada	325	6864	4.7%
643	1400000US32003005837	Census Tract 58.37; Clark County; Nevada	213	4500	4.7%
644	1400000US32031002412	Census Tract 24.12; Washoe County; Nevada	115	2432	4.7%
645	1400000US32003003219	Census Tract 32.19; Clark County; Nevada	324	6920	4.7%
646	1400000US32003003642	Census Tract 36.42; Clark County; Nevada	221	4753	4.6%
647	1400000US32003002825	Census Tract 28.25; Clark County; Nevada	188	4053	4.6%
648	1400000US32003003236	Census Tract 32.36; Clark County; Nevada	116	2511	4.6%
649	1400000US32003003308	Census Tract 33.08; Clark County; Nevada	127	2755	4.6%
650	1400000US32031001014	Census Tract 10.14; Washoe County; Nevada	134	2907	4.6%
651	1400000US32003005835	Census Tract 58.35; Clark County; Nevada	198	4352	4.5%
652	1400000US32003005852	Census Tract 58.52; Clark County; Nevada	285	6270	4.5%
653	1400000US32003005366	Census Tract 53.66; Clark County; Nevada	176	3877	4.5%
654	1400000US32003003634	Census Tract 36.34; Clark County; Nevada	197	4358	4.5%
655	1400000US32031000402	Census Tract 4.02; Washoe County; Nevada	114	2582	4.4%
656	1400000US32003003214	Census Tract 32.14; Clark County; Nevada	70	1590	4.4%
657	1400000US32003005831	Census Tract 58.31; Clark County; Nevada	290	6612	4.4%
658	1400000US32031003105	Census Tract 31.05; Washoe County; Nevada	112	2565	4.4%
659	1400000US32003003003	Census Tract 30.03; Clark County; Nevada	240	5511	4.4%
660	1400000US32003002940	Census Tract 29.40; Clark County; Nevada	182	4200	4.3%
661	1400000US32031002409	Census Tract 24.09; Washoe County; Nevada	196	4544	4.3%
662	1400000US32031002613	Census Tract 26.13; Washoe County; Nevada	319	7407	4.3%
663	1400000US32031003310	Census Tract 33.10; Washoe County; Nevada	68	1584	4.3%
664	1400000US32031002213	Census Tract 22.13; Washoe County; Nevada	219	5103	4.3%
665	1400000US32019960108	Census Tract 9601.08; Lyon County; Nevada	221	5152	4.3%
666	1400000US32003005348	Census Tract 53.48; Clark County; Nevada	234	5498	4.3%
667	1400000US32003003305	Census Tract 33.05; Clark County; Nevada	253	5949	4.3%

Rank	GEO_ID Geography	NAME Geographic Area Name	S1701_Co2_001E Population Below Poverty Level	S1701_Co1_001E Total Population	Percent Below Poverty Level
668	1400000US32003003619	Census Tract 36.19; Clark County; Nevada	206	4900	4.2%
669	1400000US32003002811	Census Tract 28.11; Clark County; Nevada	185	4405	4.2%
670	1400000US32003003264	Census Tract 32.64; Clark County; Nevada	278	6633	4.2%
671	1400000US32003003309	Census Tract 33.09; Clark County; Nevada	182	4361	4.2%
672	1400000US32019960304	Census Tract 9603.04; Lyon County; Nevada	233	5586	4.2%
673	1400000US32003002985	Census Tract 29.85; Clark County; Nevada	170	4076	4.2%
674	1400000US32003005713	Census Tract 57.13; Clark County; Nevada	284	6856	4.1%
675	1400000US32003005836	Census Tract 58.36; Clark County; Nevada	159	3850	4.1%
676	1400000US32003007500	Census Tract 75; Clark County; Nevada	52	1276	4.1%
677	1400000US32003003313	Census Tract 33.13; Clark County; Nevada	156	3847	4.1%
678	1400000US32003003645	Census Tract 36.45; Clark County; Nevada	183	4522	4.0%
679	1400000US32005001900	Census Tract 19; Douglas County; Nevada	57	1422	4.0%
680	1400000US32031003518	Census Tract 35.18; Washoe County; Nevada	127	3179	4.0%
681	1400000US32031002411	Census Tract 24.11; Washoe County; Nevada	219	5505	4.0%
682	1400000US32003003233	Census Tract 32.33; Clark County; Nevada	273	6917	3.9%
683	1400000US32003002826	Census Tract 28.26; Clark County; Nevada	102	2608	3.9%
684	1400000US32003005437	Census Tract 54.37; Clark County; Nevada	209	5345	3.9%
685	1400000US32003003267	Census Tract 32.67; Clark County; Nevada	164	4195	3.9%
686	1400000US32003003319	Census Tract 33.19; Clark County; Nevada	220	5643	3.9%
687	1400000US32003005871	Census Tract 58.71; Clark County; Nevada	74	1909	3.9%
688	1400000US32003005824	Census Tract 58.24; Clark County; Nevada	160	4134	3.9%
689	1400000US32031002208	Census Tract 22.08; Washoe County; Nevada	122	3161	3.9%
690	1400000US32005001000	Census Tract 10; Douglas County; Nevada	106	2780	3.8%
691	1400000US32003005877	Census Tract 58.77; Clark County; Nevada	266	7023	3.8%
692	1400000US32031003203	Census Tract 32.03; Washoe County; Nevada	174	4611	3.8%
693	1400000US32003005502	Census Tract 55.02; Clark County; Nevada	164	4348	3.8%
694	1400000US32031002618	Census Tract 26.18; Washoe County; Nevada	243	6461	3.8%
695	1400000US32003005716	Census Tract 57.16; Clark County; Nevada	166	4425	3.8%
696	1400000US32003005342	Census Tract 53.42; Clark County; Nevada	103	2757	3.7%

Rank	GEO_ID Geography	NAME Geographic Area Name	S1701_Co2_001E Population Below Poverty Level	S1701_Co1_001E Total Population	Percent Below Poverty Level
697	1400000US32003005904	Census Tract 59.04; Clark County; Nevada	146	3919	3.7%
698	1400000US32003006104	Census Tract 61.04; Clark County; Nevada	195	5284	3.7%
699	1400000US32031003514	Census Tract 35.14; Washoe County; Nevada	103	2811	3.7%
700	1400000US32003002841	Census Tract 28.41; Clark County; Nevada	198	5406	3.7%
701	1400000US32031001013	Census Tract 10.13; Washoe County; Nevada	234	6426	3.6%
702	1400000US32031001015	Census Tract 10.15; Washoe County; Nevada	197	5412	3.6%
703	1400000US32005002200	Census Tract 22; Douglas County; Nevada	241	6642	3.6%
704	1400000US32031003512	Census Tract 35.12; Washoe County; Nevada	187	5161	3.6%
705	1400000US32003005435	Census Tract 54.35; Clark County; Nevada	123	3413	3.6%
706	1400000US32031001105	Census Tract 11.05; Washoe County; Nevada	148	4122	3.6%
707	1400000US32003005316	Census Tract 53.16; Clark County; Nevada	137	3823	3.6%
708	1400000US32003005846	Census Tract 58.46; Clark County; Nevada	213	6034	3.5%
709	1400000US32031002304	Census Tract 23.04; Washoe County; Nevada	146	4228	3.5%
710	1400000US32003005850	Census Tract 58.50; Clark County; Nevada	191	5545	3.4%
711	1400000US32031003507	Census Tract 35.07; Washoe County; Nevada	152	4422	3.4%
712	1400000US32031003519	Census Tract 35.19; Washoe County; Nevada	170	4973	3.4%
713	1400000US32003003656	Census Tract 36.56; Clark County; Nevada	110	3248	3.4%
714	1400000US32003003660	Census Tract 36.60; Clark County; Nevada	176	5201	3.4%
715	1400000US32031001104	Census Tract 11.04; Washoe County; Nevada	157	4666	3.4%
716	1400000US32003003315	Census Tract 33.15; Clark County; Nevada	114	3406	3.3%
717	1400000US32019960303	Census Tract 9603.03; Lyon County; Nevada	161	4891	3.3%
718	1400000US32003003268	Census Tract 32.68; Clark County; Nevada	124	3777	3.3%
719	1400000US32003003208	Census Tract 32.08; Clark County; Nevada	104	3170	3.3%
720	1400000US32031003207	Census Tract 32.07; Washoe County; Nevada	126	3887	3.2%
721	1400000US32003005872	Census Tract 58.72; Clark County; Nevada	236	7567	3.1%
722	1400000US32003005353	Census Tract 53.53; Clark County; Nevada	163	5253	3.1%
723	1400000US32031002603	Census Tract 26.03; Washoe County; Nevada	46	1490	3.1%
724	1400000US32003005903	Census Tract 59.03; Clark County; Nevada	103	3416	3.0%
725	1400000US32003003654	Census Tract 36.54; Clark County; Nevada	101	3374	3.0%

Rank	GEO_ID Geography	NAME Geographic Area Name	S1701_Co2_001E Population Below Poverty Level	S1701_Co1_001E Total Population	Percent Below Poverty Level
726	1400000US32003005715	Census Tract 57.15; Clark County; Nevada	140	4814	2.9%
727	1400000US32003003204	Census Tract 32.04; Clark County; Nevada	189	6543	2.9%
728	1400000US32031003311	Census Tract 33.11; Washoe County; Nevada	49	1698	2.9%
729	1400000US32003005365	Census Tract 53.65; Clark County; Nevada	106	3708	2.9%
730	1400000US32003005321	Census Tract 53.21; Clark County; Nevada	104	3639	2.9%
731	1400000US32003003652	Census Tract 36.52; Clark County; Nevada	136	4764	2.9%
732	1400000US32003003410	Census Tract 34.10; Clark County; Nevada	153	5375	2.8%
733	1400000US32003005341	Census Tract 53.41; Clark County; Nevada	70	2476	2.8%
734	1400000US32031003517	Census Tract 35.17; Washoe County; Nevada	141	5174	2.7%
735	1400000US32007951201	Census Tract 9512.01; Elko County; Nevada	150	5528	2.7%
736	1400000US32003002844	Census Tract 28.44; Clark County; Nevada	139	5181	2.7%
737	1400000US32001950100	Census Tract 9501; Churchill County; Nevada	55	2051	2.7%
738	1400000US32003003659	Census Tract 36.59; Clark County; Nevada	72	2717	2.6%
739	1400000US32003005722	Census Tract 57.22; Clark County; Nevada	72	2845	2.5%
740	1400000US32003003235	Census Tract 32.35; Clark County; Nevada	65	2590	2.5%
741	1400000US32001950600	Census Tract 9506; Churchill County; Nevada	138	5505	2.5%
742	1400000US32003005822	Census Tract 58.22; Clark County; Nevada	147	5910	2.5%
743	1400000US32031001103	Census Tract 11.03; Washoe County; Nevada	131	5290	2.5%
744	1400000US32003005358	Census Tract 53.58; Clark County; Nevada	87	3549	2.5%
745	1400000US32003005442	Census Tract 54.42; Clark County; Nevada	95	3880	2.4%
746	1400000US32003003215	Census Tract 32.15; Clark County; Nevada	105	4334	2.4%
747	1400000US32003003321	Census Tract 33.21; Clark County; Nevada	52	2581	2.0%
748	1400000US32031003511	Census Tract 35.11; Washoe County; Nevada	113	5658	2.0%
749	1400000US32003005842	Census Tract 58.42; Clark County; Nevada	56	3003	1.9%
750	1400000US32003005873	Census Tract 58.73; Clark County; Nevada	81	4402	1.8%
751	1400000US32003004919	Census Tract 49.19; Clark County; Nevada	72	3932	1.8%
752	1400000US32003002853	Census Tract 28.53; Clark County; Nevada	61	3424	1.8%
753	1400000US32003003665	Census Tract 36.65; Clark County; Nevada	89	5294	1.7%
754	1400000US32003005867	Census Tract 58.67; Clark County; Nevada	91	5800	1.6%

Rank	GEO_ID Geography	NAME Geographic Area Name	S1701_Co2_001E Population Below Poverty Level	S1701_Co1_001E Total Population	Percent Below Poverty Level
755	1400000US32031003110	Census Tract 31.10; Washoe County; Nevada	76	5208	1.5%
756	1400000US32005001600	Census Tract 16; Douglas County; Nevada	23	1646	1.4%
757	1400000US32031002210	Census Tract 22.10; Washoe County; Nevada	63	4617	1.4%
758	1400000US32031003109	Census Tract 31.09; Washoe County; Nevada	41	3091	1.3%
759	1400000US32003003666	Census Tract 36.66; Clark County; Nevada	56	4353	1.3%
760	1400000US32003005861	Census Tract 58.61; Clark County; Nevada	21	1749	1.2%
761	1400000US32031002103	Census Tract 21.03; Washoe County; Nevada	25	2403	1.0%
762	1400000US32003005866	Census Tract 58.66; Clark County; Nevada	78	7615	1.0%
763	1400000US32031003516	Census Tract 35.16; Washoe County; Nevada	35	3467	1.0%
764	1400000US32003003242	Census Tract 32.42; Clark County; Nevada	18	1917	0.9%
765	1400000US32003003312	Census Tract 33.12; Clark County; Nevada	40	4917	0.8%
766	1400000US32003003633	Census Tract 36.33; Clark County; Nevada	36	4437	0.8%
767	1400000US32003005711	Census Tract 57.11; Clark County; Nevada	34	4218	0.8%
768	1400000US32031003308	Census Tract 33.08; Washoe County; Nevada	14	2102	0.7%
769	1400000US32003002852	Census Tract 28.52; Clark County; Nevada	0	1043	0.0%
770	1400000US32003007802	Census Tract 78.02; Clark County; Nevada	0	4	0.0%
771	1400000US32005001800	Census Tract 18; Douglas County; Nevada	0	1886	0.0%
772	1400000US32031980300	Census Tract 9803; Washoe County; Nevada	0	20	0.0%
	1400000US32005990000	Census Tract 9900; Douglas County; Nevada	0	0	--
	1400000US32023980500	Census Tract 9805; Nye County; Nevada	0	0	--
	1400000US32031980100	Census Tract 9801; Washoe County; Nevada	0	0	--
	1400000US32031980200	Census Tract 9802; Washoe County; Nevada	0	0	--
	1400000US32031990000	Census Tract 9900; Washoe County; Nevada	0	0	--
	1400000US32031990100	Census Tract 9901; Washoe County; Nevada	0	0	--
	1400000US32510990000	Census Tract 9900; Carson City; Nevada	0	0	--

Appendix C: Limited English-Speaking Households Data

Rank	GEO_ID Geography	NAME Geographic Area Name	S1602_C03_001E Limited English- Speaking Households	S1602_C01_001E Total Households	Percent Limited English- Speaking Households
1	1400000US32003004302	Census Tract 43.02; Clark County; Nevada	525	1172	44.80%
2	1400000US32003002204	Census Tract 22.04; Clark County; Nevada	513	1433	35.80%
3	1400000US32003000522	Census Tract 5.22; Clark County; Nevada	370	1097	33.73%
4	1400000US32003004301	Census Tract 43.01; Clark County; Nevada	185	561	32.98%
5	1400000US32003002207	Census Tract 22.07; Clark County; Nevada	444	1519	29.23%
6	1400000US32003004707	Census Tract 47.07; Clark County; Nevada	296	1047	28.27%
7	1400000US32003001401	Census Tract 14.01; Clark County; Nevada	343	1241	27.64%
8	1400000US32003004100	Census Tract 41; Clark County; Nevada	369	1340	27.54%
9	1400000US32003002822	Census Tract 28.22; Clark County; Nevada	320	1184	27.03%
10	1400000US32003000403	Census Tract 4.03; Clark County; Nevada	307	1227	25.02%
11	1400000US32003000517	Census Tract 5.17; Clark County; Nevada	366	1478	24.76%
12	1400000US32003001502	Census Tract 15.02; Clark County; Nevada	421	1731	24.32%
13	1400000US32003002706	Census Tract 27.06; Clark County; Nevada	497	2045	24.30%
14	1400000US32003001608	Census Tract 16.08; Clark County; Nevada	177	765	23.14%
15	1400000US32003001100	Census Tract 11; Clark County; Nevada	384	1676	22.91%
16	1400000US32003000527	Census Tract 5.27; Clark County; Nevada	233	1023	22.78%
17	1400000US32003002203	Census Tract 22.03; Clark County; Nevada	335	1476	22.70%
18	1400000US32003002964	Census Tract 29.64; Clark County; Nevada	430	1953	22.02%
19	1400000US32003001718	Census Tract 17.18; Clark County; Nevada	180	818	22.00%
20	1400000US32003000526	Census Tract 5.26; Clark County; Nevada	162	750	21.60%
21	1400000US32003004602	Census Tract 46.02; Clark County; Nevada	175	814	21.50%
22	1400000US32003001200	Census Tract 12; Clark County; Nevada	359	1672	21.47%
23	1400000US32003004401	Census Tract 44.01; Clark County; Nevada	166	783	21.20%
24	1400000US32003003616	Census Tract 36.16; Clark County; Nevada	343	1635	20.98%
25	1400000US32003002501	Census Tract 25.01; Clark County; Nevada	511	2558	19.98%
26	1400000US32003002505	Census Tract 25.05; Clark County; Nevada	201	1012	19.86%
27	1400000US32003002201	Census Tract 22.01; Clark County; Nevada	442	2243	19.71%

Rank	GEO_ID Geography	NAME Geographic Area Name	S1602_Co3_001E Limited English- Speaking Households	S1602_Co1_001E Total Households	Percent Limited English- Speaking Households
28	1400000US32003001402	Census Tract 14.02; Clark County; Nevada	216	1101	19.62%
29	1400000US32003000516	Census Tract 5.16; Clark County; Nevada	280	1433	19.54%
30	1400000US32003001902	Census Tract 19.02; Clark County; Nevada	260	1334	19.49%
31	1400000US32003004717	Census Tract 47.17; Clark County; Nevada	182	935	19.47%
32	1400000US32003000528	Census Tract 5.28; Clark County; Nevada	204	1056	19.32%
33	1400000US32003002954	Census Tract 29.54; Clark County; Nevada	380	1977	19.22%
34	1400000US32003004710	Census Tract 47.10; Clark County; Nevada	412	2146	19.20%
35	1400000US32003004500	Census Tract 45; Clark County; Nevada	250	1304	19.17%
36	1400000US32003002708	Census Tract 27.08; Clark County; Nevada	214	1121	19.09%
37	1400000US32003001803	Census Tract 18.03; Clark County; Nevada	218	1143	19.07%
38	1400000US32003002995	Census Tract 29.95; Clark County; Nevada	265	1396	18.98%
39	1400000US32003002968	Census Tract 29.68; Clark County; Nevada	171	907	18.85%
40	1400000US32003000520	Census Tract 5.20; Clark County; Nevada	95	504	18.85%
41	1400000US32003004200	Census Tract 42; Clark County; Nevada	245	1316	18.62%
42	1400000US32003000519	Census Tract 5.19; Clark County; Nevada	257	1392	18.46%
43	1400000US32003002405	Census Tract 24.05; Clark County; Nevada	308	1671	18.43%
44	1400000US32003001615	Census Tract 16.15; Clark County; Nevada	358	1950	18.36%
45	1400000US32003003420	Census Tract 34.20; Clark County; Nevada	260	1419	18.32%
46	1400000US32003001613	Census Tract 16.13; Clark County; Nevada	228	1251	18.23%
47	1400000US32003002996	Census Tract 29.96; Clark County; Nevada	343	1884	18.21%
48	1400000US32003000524	Census Tract 5.24; Clark County; Nevada	174	956	18.20%
49	1400000US32003000523	Census Tract 5.23; Clark County; Nevada	167	923	18.09%
50	1400000US32003002956	Census Tract 29.56; Clark County; Nevada	303	1677	18.07%
51	1400000US32003000510	Census Tract 5.10; Clark County; Nevada	243	1352	17.97%
52	1400000US32003007100	Census Tract 71; Clark County; Nevada	178	995	17.89%
53	1400000US32003000514	Census Tract 5.14; Clark County; Nevada	331	1877	17.63%
54	1400000US32003000525	Census Tract 5.25; Clark County; Nevada	149	845	17.63%

Rank	GEO_ID Geography	NAME Geographic Area Name	S1602_C03_001E Limited English- Speaking Households	S1602_C01_001E Total Households	Percent Limited English- Speaking Households
55	1400000US32003000105	Census Tract 1.05; Clark County; Nevada	212	1208	17.55%
56	1400000US32003002506	Census Tract 25.06; Clark County; Nevada	322	1842	17.48%
57	1400000US32003004000	Census Tract 40; Clark County; Nevada	174	1006	17.30%
58	1400000US32003002950	Census Tract 29.50; Clark County; Nevada	343	1984	17.29%
59	1400000US32003003659	Census Tract 36.59; Clark County; Nevada	126	731	17.24%
60	1400000US32003004912	Census Tract 49.12; Clark County; Nevada	259	1514	17.11%
61	1400000US32003004915	Census Tract 49.15; Clark County; Nevada	150	881	17.03%
62	1400000US32003004709	Census Tract 47.09; Clark County; Nevada	286	1700	16.82%
63	1400000US32003001300	Census Tract 13; Clark County; Nevada	270	1605	16.82%
64	1400000US32003000521	Census Tract 5.21; Clark County; Nevada	228	1363	16.73%
65	1400000US32003004921	Census Tract 49.21; Clark County; Nevada	312	1903	16.40%
66	1400000US32003000518	Census Tract 5.18; Clark County; Nevada	306	1873	16.34%
67	1400000US32003004920	Census Tract 49.20; Clark County; Nevada	291	1804	16.13%
68	1400000US32003001501	Census Tract 15.01; Clark County; Nevada	288	1799	16.01%
69	1400000US32031000900	Census Tract 9; Washoe County; Nevada	319	2021	15.78%
70	1400000US32003003431	Census Tract 34.31; Clark County; Nevada	188	1199	15.68%
71	1400000US32003005855	Census Tract 58.55; Clark County; Nevada	437	2812	15.54%
72	1400000US32003002946	Census Tract 29.46; Clark County; Nevada	129	836	15.43%
73	1400000US32003002206	Census Tract 22.06; Clark County; Nevada	207	1343	15.41%
74	1400000US32003004601	Census Tract 46.01; Clark County; Nevada	254	1652	15.38%
75	1400000US32003001901	Census Tract 19.01; Clark County; Nevada	309	2015	15.33%
76	1400000US32003002970	Census Tract 29.70; Clark County; Nevada	261	1703	15.33%
77	1400000US32003000301	Census Tract 3.01; Clark County; Nevada	166	1088	15.26%
78	1400000US32003003800	Census Tract 38; Clark County; Nevada	236	1547	15.26%
79	1400000US32003004910	Census Tract 49.10; Clark County; Nevada	123	813	15.13%
80	1400000US32003004714	Census Tract 47.14; Clark County; Nevada	248	1651	15.02%
81	1400000US32003000103	Census Tract 1.03; Clark County; Nevada	306	2043	14.98%

Rank	GEO_ID Geography	NAME Geographic Area Name	S1602_Co3_001E Limited English- Speaking Households	S1602_Co1_001E Total Households	Percent Limited English- Speaking Households
82	1400000US32003003103	Census Tract 31.03; Clark County; Nevada	173	1156	14.97%
83	1400000US32003001801	Census Tract 18.01; Clark County; Nevada	399	2703	14.76%
84	1400000US32003002966	Census Tract 29.66; Clark County; Nevada	336	2317	14.50%
85	1400000US32003005010	Census Tract 50.10; Clark County; Nevada	288	1991	14.47%
86	1400000US32003003419	Census Tract 34.19; Clark County; Nevada	320	2230	14.35%
87	1400000US32003001610	Census Tract 16.10; Clark County; Nevada	107	747	14.32%
88	1400000US32003002403	Census Tract 24.03; Clark County; Nevada	302	2120	14.25%
89	1400000US32003002967	Census Tract 29.67; Clark County; Nevada	242	1721	14.06%
90	1400000US32003002981	Census Tract 29.81; Clark County; Nevada	209	1495	13.98%
91	1400000US32003000302	Census Tract 3.02; Clark County; Nevada	223	1617	13.79%
92	1400000US32003005848	Census Tract 58.48; Clark County; Nevada	210	1536	13.67%
93	1400000US32031001801	Census Tract 18.01; Washoe County; Nevada	186	1362	13.66%
94	1400000US32031001901	Census Tract 19.01; Washoe County; Nevada	260	1924	13.51%
95	1400000US32003000107	Census Tract 1.07; Clark County; Nevada	197	1458	13.51%
96	1400000US32003003104	Census Tract 31.04; Clark County; Nevada	221	1636	13.51%
97	1400000US32003001715	Census Tract 17.15; Clark County; Nevada	112	834	13.43%
98	1400000US32003002965	Census Tract 29.65; Clark County; Nevada	243	1814	13.40%
99	1400000US32031001802	Census Tract 18.02; Washoe County; Nevada	189	1426	13.25%
100	1400000US32003005849	Census Tract 58.49; Clark County; Nevada	196	1484	13.21%
101	1400000US32003002969	Census Tract 29.69; Clark County; Nevada	106	807	13.14%
102	1400000US32003003656	Census Tract 36.56; Clark County; Nevada	175	1346	13.00%
103	1400000US32023960300	Census Tract 9603; Nye County; Nevada	138	1066	12.95%
104	1400000US32003002935	Census Tract 29.35; Clark County; Nevada	97	753	12.88%
105	1400000US32003004703	Census Tract 47.03; Clark County; Nevada	224	1743	12.85%
106	1400000US32003002833	Census Tract 28.33; Clark County; Nevada	248	1943	12.76%
107	1400000US32003006201	Census Tract 62.01; Clark County; Nevada	176	1393	12.63%
108	1400000US32003004713	Census Tract 47.13; Clark County; Nevada	216	1717	12.58%

Rank	GEO_ID Geography	NAME Geographic Area Name	S1602_Co3_001E Limited English- Speaking Households	S1602_Co1_001E Total Households	Percent Limited English- Speaking Households
109	1400000US32003002953	Census Tract 29.53; Clark County; Nevada	172	1379	12.47%
110	1400000US32003005014	Census Tract 50.14; Clark County; Nevada	243	1957	12.42%
111	1400000US32003001708	Census Tract 17.08; Clark County; Nevada	157	1271	12.35%
112	1400000US32003002937	Census Tract 29.37; Clark County; Nevada	259	2099	12.34%
113	1400000US32003001611	Census Tract 16.11; Clark County; Nevada	179	1467	12.20%
114	1400000US32003001614	Census Tract 16.14; Clark County; Nevada	97	798	12.16%
115	1400000US32003001003	Census Tract 10.03; Clark County; Nevada	180	1481	12.15%
116	1400000US32031002204	Census Tract 22.04; Washoe County; Nevada	218	1796	12.14%
117	1400000US32003002942	Census Tract 29.42; Clark County; Nevada	249	2071	12.02%
118	1400000US32003005861	Census Tract 58.61; Clark County; Nevada	69	580	11.90%
119	1400000US32031001704	Census Tract 17.04; Washoe County; Nevada	145	1219	11.89%
120	1400000US32003003429	Census Tract 34.29; Clark County; Nevada	234	1973	11.86%
121	1400000US32003002604	Census Tract 26.04; Clark County; Nevada	143	1208	11.84%
122	1400000US32003005439	Census Tract 54.39; Clark County; Nevada	153	1293	11.83%
123	1400000US32003000515	Census Tract 5.15; Clark County; Nevada	174	1474	11.80%
124	1400000US32003006202	Census Tract 62.02; Clark County; Nevada	153	1302	11.75%
125	1400000US32003000402	Census Tract 4.02; Clark County; Nevada	148	1273	11.63%
126	1400000US32003004402	Census Tract 44.02; Clark County; Nevada	122	1050	11.62%
127	1400000US32003005829	Census Tract 58.29; Clark County; Nevada	284	2508	11.32%
128	1400000US32003000201	Census Tract 2.01; Clark County; Nevada	179	1585	11.29%
129	1400000US32003006800	Census Tract 68; Clark County; Nevada	209	1873	11.16%
130	1400000US32003005319	Census Tract 53.19; Clark County; Nevada	135	1219	11.07%
131	1400000US32007951300	Census Tract 9513; Elko County; Nevada	143	1292	11.07%
132	1400000US32003004924	Census Tract 49.24; Clark County; Nevada	136	1233	11.03%
133	1400000US32003001609	Census Tract 16.09; Clark County; Nevada	127	1162	10.93%
134	1400000US32003003004	Census Tract 30.04; Clark County; Nevada	90	828	10.87%
135	1400000US32003002944	Census Tract 29.44; Clark County; Nevada	182	1676	10.86%

Rank	GEO_ID Geography	NAME Geographic Area Name	S1602_Co3_001E Limited English- Speaking Households	S1602_Co1_001E Total Households	Percent Limited English- Speaking Households
136	1400000US32031002703	Census Tract 27.03; Washoe County; Nevada	96	887	10.82%
137	1400000US32003002850	Census Tract 28.50; Clark County; Nevada	167	1549	10.78%
138	1400000US32003002952	Census Tract 29.52; Clark County; Nevada	122	1132	10.78%
139	1400000US32510001001	Census Tract 10.01; Carson City; Nevada	186	1728	10.76%
140	1400000US32003001804	Census Tract 18.04; Clark County; Nevada	140	1310	10.69%
141	1400000US32031002211	Census Tract 22.11; Washoe County; Nevada	152	1425	10.67%
142	1400000US32003004716	Census Tract 47.16; Clark County; Nevada	95	892	10.65%
143	1400000US32003005721	Census Tract 57.21; Clark County; Nevada	169	1625	10.40%
144	1400000US32003002707	Census Tract 27.07; Clark County; Nevada	141	1374	10.26%
145	1400000US32003005830	Census Tract 58.30; Clark County; Nevada	171	1669	10.25%
146	1400000US32003002938	Census Tract 29.38; Clark County; Nevada	65	635	10.24%
147	1400000US32003000108	Census Tract 1.08; Clark County; Nevada	115	1131	10.17%
148	1400000US32031002212	Census Tract 22.12; Washoe County; Nevada	158	1567	10.08%
149	1400000US32003004918	Census Tract 49.18; Clark County; Nevada	116	1153	10.06%
150	1400000US32003003700	Census Tract 37; Clark County; Nevada	117	1167	10.03%
151	1400000US32003005871	Census Tract 58.71; Clark County; Nevada	80	804	9.95%
152	1400000US32003005703	Census Tract 57.03; Clark County; Nevada	55	558	9.86%
153	1400000US32031001503	Census Tract 15.03; Washoe County; Nevada	174	1773	9.81%
154	1400000US32003000106	Census Tract 1.06; Clark County; Nevada	187	1931	9.68%
155	1400000US32003005856	Census Tract 58.56; Clark County; Nevada	179	1874	9.55%
156	1400000US32003003421	Census Tract 34.21; Clark County; Nevada	124	1300	9.54%
157	1400000US32031001016	Census Tract 10.16; Washoe County; Nevada	128	1355	9.45%
158	1400000US32003002823	Census Tract 28.23; Clark County; Nevada	184	1953	9.42%
159	1400000US32003003423	Census Tract 34.23; Clark County; Nevada	224	2386	9.39%
160	1400000US32005001700	Census Tract 17; Douglas County; Nevada	71	763	9.31%
161	1400000US32003006204	Census Tract 62.04; Clark County; Nevada	145	1568	9.25%
162	1400000US32019960206	Census Tract 9602.06; Lyon County; Nevada	60	650	9.23%

Rank	GEO_ID Geography	NAME Geographic Area Name	S1602_Co3_001E Limited English- Speaking Households	S1602_Co1_001E Total Households	Percent Limited English- Speaking Households
163	1400000US32003003430	Census Tract 34.30; Clark County; Nevada	113	1226	9.22%
164	1400000US32003002998	Census Tract 29.98; Clark County; Nevada	140	1526	9.17%
165	1400000US32003005874	Census Tract 58.74; Clark County; Nevada	152	1686	9.02%
166	1400000US32003005870	Census Tract 58.70; Clark County; Nevada	110	1223	8.99%
167	1400000US32003004914	Census Tract 49.14; Clark County; Nevada	63	709	8.89%
168	1400000US32003000101	Census Tract 1.01; Clark County; Nevada	176	1982	8.88%
169	1400000US32003002936	Census Tract 29.36; Clark County; Nevada	113	1282	8.81%
170	1400000US32003002849	Census Tract 28.49; Clark County; Nevada	148	1715	8.63%
171	1400000US32003005805	Census Tract 58.05; Clark County; Nevada	113	1312	8.61%
172	1400000US32031002621	Census Tract 26.21; Washoe County; Nevada	60	710	8.45%
173	1400000US32003000203	Census Tract 2.03; Clark County; Nevada	143	1694	8.44%
174	1400000US32003003639	Census Tract 36.39; Clark County; Nevada	112	1327	8.44%
175	1400000US32003005813	Census Tract 58.13; Clark County; Nevada	167	1982	8.43%
176	1400000US32003002821	Census Tract 28.21; Clark County; Nevada	186	2229	8.34%
177	1400000US32003005850	Census Tract 58.50; Clark County; Nevada	139	1680	8.27%
178	1400000US32003002941	Census Tract 29.41; Clark County; Nevada	147	1783	8.24%
179	1400000US32003002982	Census Tract 29.82; Clark County; Nevada	193	2358	8.18%
180	1400000US32003005825	Census Tract 58.25; Clark County; Nevada	208	2550	8.16%
181	1400000US32003003220	Census Tract 32.20; Clark County; Nevada	226	2773	8.15%
182	1400000US32003001712	Census Tract 17.12; Clark County; Nevada	146	1813	8.05%
183	1400000US32003002404	Census Tract 24.04; Clark County; Nevada	168	2093	8.03%
184	1400000US32031000106	Census Tract 1.06; Washoe County; Nevada	33	412	8.01%
185	1400000US32031003111	Census Tract 31.11; Washoe County; Nevada	59	741	7.96%
186	1400000US32013010701	Census Tract 107.01; Humboldt County; Nevada	153	1930	7.93%
187	1400000US32003003615	Census Tract 36.15; Clark County; Nevada	74	936	7.91%
188	1400000US32009950100	Census Tract 9501; Esmeralda County; Nevada	38	485	7.84%
189	1400000US32003005013	Census Tract 50.13; Clark County; Nevada	108	1386	7.79%

Rank	GEO_ID Geography	NAME Geographic Area Name	S1602_Co3_001E Limited English- Speaking Households	S1602_Co1_001E Total Households	Percent Limited English- Speaking Households
190	1400000US32003005718	Census Tract 57.18; Clark County; Nevada	59	764	7.72%
191	1400000US32003002948	Census Tract 29.48; Clark County; Nevada	94	1221	7.70%
192	1400000US32031000103	Census Tract 1.03; Washoe County; Nevada	53	700	7.57%
193	1400000US32003002504	Census Tract 25.04; Clark County; Nevada	151	1995	7.57%
194	1400000US32003001710	Census Tract 17.10; Clark County; Nevada	111	1468	7.56%
195	1400000US32031002622	Census Tract 26.22; Washoe County; Nevada	79	1063	7.43%
196	1400000US32003005015	Census Tract 50.15; Clark County; Nevada	141	1901	7.42%
197	1400000US32031003306	Census Tract 33.06; Washoe County; Nevada	57	770	7.40%
198	1400000US32003002302	Census Tract 23.02; Clark County; Nevada	22	298	7.38%
199	1400000US32003002978	Census Tract 29.78; Clark County; Nevada	198	2700	7.33%
200	1400000US32031001703	Census Tract 17.03; Washoe County; Nevada	92	1258	7.31%
201	1400000US32003002824	Census Tract 28.24; Clark County; Nevada	42	575	7.30%
202	1400000US32003004916	Census Tract 49.16; Clark County; Nevada	55	759	7.25%
203	1400000US32003003415	Census Tract 34.15; Clark County; Nevada	217	2996	7.24%
204	1400000US32003005311	Census Tract 53.11; Clark County; Nevada	78	1085	7.19%
205	1400000US32003002979	Census Tract 29.79; Clark County; Nevada	118	1650	7.15%
206	1400000US32003002000	Census Tract 20; Clark County; Nevada	177	2495	7.09%
207	1400000US32003001713	Census Tract 17.13; Clark County; Nevada	77	1096	7.03%
208	1400000US32003002603	Census Tract 26.03; Clark County; Nevada	123	1751	7.02%
209	1400000US32003002977	Census Tract 29.77; Clark County; Nevada	98	1400	7.00%
210	1400000US32003002919	Census Tract 29.19; Clark County; Nevada	113	1626	6.95%
211	1400000US32003004925	Census Tract 49.25; Clark County; Nevada	129	1860	6.94%
212	1400000US32003003617	Census Tract 36.17; Clark County; Nevada	35	505	6.93%
213	1400000US32003003253	Census Tract 32.53; Clark County; Nevada	96	1393	6.89%
214	1400000US32003004911	Census Tract 49.11; Clark County; Nevada	103	1504	6.85%
215	1400000US32003001707	Census Tract 17.07; Clark County; Nevada	54	792	6.82%
216	1400000US32003002958	Census Tract 29.58; Clark County; Nevada	169	2482	6.81%

Rank	GEO_ID Geography	NAME Geographic Area Name	S1602_Co3_001E Limited English- Speaking Households	S1602_Co1_001E Total Households	Percent Limited English- Speaking Households
217	1400000US32013010702	Census Tract 107.02; Humboldt County; Nevada	96	1414	6.79%
218	1400000US32003004715	Census Tract 47.15; Clark County; Nevada	135	1992	6.78%
219	1400000US32031002407	Census Tract 24.07; Washoe County; Nevada	105	1555	6.75%
220	1400000US32031003001	Census Tract 30.01; Washoe County; Nevada	100	1483	6.74%
221	1400000US32003003644	Census Tract 36.44; Clark County; Nevada	120	1780	6.74%
222	1400000US32003003655	Census Tract 36.55; Clark County; Nevada	116	1739	6.67%
223	1400000US32003003613	Census Tract 36.13; Clark County; Nevada	158	2370	6.67%
224	1400000US32510000501	Census Tract 5.01; Carson City; Nevada	160	2400	6.67%
225	1400000US32031002107	Census Tract 21.07; Washoe County; Nevada	43	649	6.63%
226	1400000US32003005005	Census Tract 50.05; Clark County; Nevada	126	1920	6.56%
227	1400000US32003000600	Census Tract 6; Clark County; Nevada	100	1528	6.54%
228	1400000US32003004919	Census Tract 49.19; Clark County; Nevada	81	1240	6.53%
229	1400000US32003003640	Census Tract 36.40; Clark County; Nevada	121	1855	6.52%
230	1400000US32031001504	Census Tract 15.04; Washoe County; Nevada	46	708	6.50%
231	1400000US32003003219	Census Tract 32.19; Clark County; Nevada	176	2714	6.48%
232	1400000US32003001607	Census Tract 16.07; Clark County; Nevada	77	1188	6.48%
233	1400000US32003006103	Census Tract 61.03; Clark County; Nevada	86	1330	6.47%
234	1400000US32003001711	Census Tract 17.11; Clark County; Nevada	127	1986	6.39%
235	1400000US32003001716	Census Tract 17.16; Clark County; Nevada	28	439	6.38%
236	1400000US32003005102	Census Tract 51.02; Clark County; Nevada	134	2103	6.37%
237	1400000US32001950400	Census Tract 9504; Churchill County; Nevada	7	110	6.36%
238	1400000US32003005834	Census Tract 58.34; Clark County; Nevada	73	1148	6.36%
239	1400000US32003005017	Census Tract 50.17; Clark County; Nevada	172	2707	6.35%
240	1400000US32003005614	Census Tract 56.14; Clark County; Nevada	57	912	6.25%
241	1400000US32003002976	Census Tract 29.76; Clark County; Nevada	153	2452	6.24%
242	1400000US32003002837	Census Tract 28.37; Clark County; Nevada	129	2082	6.20%
243	1400000US32031000201	Census Tract 2.01; Washoe County; Nevada	88	1424	6.18%

Rank	GEO_ID Geography	NAME Geographic Area Name	S1602_C03_001E Limited English- Speaking Households	S1602_C01_001E Total Households	Percent Limited English- Speaking Households
244	1400000US32003003102	Census Tract 31.02; Clark County; Nevada	116	1895	6.12%
245	1400000US32003005868	Census Tract 58.68; Clark County; Nevada	110	1803	6.10%
246	1400000US32015000302	Census Tract 3.02; Lander County; Nevada	78	1281	6.09%
247	1400000US32003007900	Census Tract 79; Clark County; Nevada	148	2432	6.09%
248	1400000US32031002902	Census Tract 29.02; Washoe County; Nevada	89	1479	6.02%
249	1400000US32003003650	Census Tract 36.50; Clark County; Nevada	73	1214	6.01%
250	1400000US32003005866	Census Tract 58.66; Clark County; Nevada	126	2101	6.00%
251	1400000US32003004917	Census Tract 49.17; Clark County; Nevada	61	1019	5.99%
252	1400000US32003003427	Census Tract 34.27; Clark County; Nevada	95	1591	5.97%
253	1400000US32003002983	Census Tract 29.83; Clark County; Nevada	73	1228	5.94%
254	1400000US32003002826	Census Tract 28.26; Clark County; Nevada	62	1059	5.85%
255	1400000US32003003636	Census Tract 36.36; Clark County; Nevada	51	872	5.85%
256	1400000US32003005012	Census Tract 50.12; Clark County; Nevada	55	945	5.82%
257	1400000US32003005852	Census Tract 58.52; Clark County; Nevada	145	2504	5.79%
258	1400000US32031002216	Census Tract 22.16; Washoe County; Nevada	86	1496	5.75%
259	1400000US32003003643	Census Tract 36.43; Clark County; Nevada	102	1779	5.73%
260	1400000US32031001701	Census Tract 17.01; Washoe County; Nevada	80	1405	5.69%
261	1400000US32003002961	Census Tract 29.61; Clark County; Nevada	56	989	5.66%
262	1400000US32031000702	Census Tract 7.02; Washoe County; Nevada	89	1579	5.64%
263	1400000US32003003006	Census Tract 30.06; Clark County; Nevada	65	1164	5.58%
264	1400000US32003002847	Census Tract 28.47; Clark County; Nevada	107	1930	5.54%
265	1400000US32003002974	Census Tract 29.74; Clark County; Nevada	173	3132	5.52%
266	1400000US32003003651	Census Tract 36.51; Clark County; Nevada	104	1885	5.52%
267	1400000US32003005011	Census Tract 50.11; Clark County; Nevada	61	1112	5.49%
268	1400000US32001950500	Census Tract 9505; Churchill County; Nevada	30	547	5.48%
269	1400000US32003002980	Census Tract 29.80; Clark County; Nevada	117	2148	5.45%
270	1400000US32003003633	Census Tract 36.33; Clark County; Nevada	74	1360	5.44%

Rank	GEO_ID Geography	NAME Geographic Area Name	S1602_Co3_001E Limited English- Speaking Households	S1602_Co1_001E Total Households	Percent Limited English- Speaking Households
271	1400000US32003003609	Census Tract 36.09; Clark County; Nevada	103	1893	5.44%
272	1400000US32031002215	Census Tract 22.15; Washoe County; Nevada	53	985	5.38%
273	1400000US32003005352	Census Tract 53.52; Clark County; Nevada	89	1662	5.35%
274	1400000US32031000301	Census Tract 3.01; Washoe County; Nevada	53	1004	5.28%
275	1400000US32003005809	Census Tract 58.09; Clark County; Nevada	91	1754	5.19%
276	1400000US32003003422	Census Tract 34.22; Clark County; Nevada	107	2070	5.17%
277	1400000US32003002828	Census Tract 28.28; Clark County; Nevada	80	1554	5.15%
278	1400000US32510000400	Census Tract 4; Carson City; Nevada	93	1812	5.13%
279	1400000US32003003416	Census Tract 34.16; Clark County; Nevada	55	1083	5.08%
280	1400000US32003007200	Census Tract 72; Clark County; Nevada	88	1737	5.07%
281	1400000US32003005864	Census Tract 58.64; Clark County; Nevada	138	2739	5.04%
282	1400000US32003002940	Census Tract 29.40; Clark County; Nevada	64	1275	5.02%
283	1400000US32003000204	Census Tract 2.04; Clark County; Nevada	20	403	4.96%
284	1400000US32003003641	Census Tract 36.41; Clark County; Nevada	101	2054	4.92%
285	1400000US32031001903	Census Tract 19.03; Washoe County; Nevada	85	1730	4.91%
286	1400000US32003000401	Census Tract 4.01; Clark County; Nevada	37	758	4.88%
287	1400000US32003003243	Census Tract 32.43; Clark County; Nevada	83	1703	4.87%
288	1400000US32031002105	Census Tract 21.05; Washoe County; Nevada	95	1951	4.87%
289	1400000US32003002905	Census Tract 29.05; Clark County; Nevada	101	2076	4.87%
290	1400000US32003002831	Census Tract 28.31; Clark County; Nevada	100	2057	4.86%
291	1400000US32003005808	Census Tract 58.08; Clark County; Nevada	69	1423	4.85%
292	1400000US32031003520	Census Tract 35.20; Washoe County; Nevada	41	847	4.84%
293	1400000US32003000513	Census Tract 5.13; Clark County; Nevada	54	1135	4.76%
294	1400000US32003003003	Census Tract 30.03; Clark County; Nevada	95	2007	4.73%
295	1400000US32003001709	Census Tract 17.09; Clark County; Nevada	25	529	4.73%
296	1400000US32003003654	Census Tract 36.54; Clark County; Nevada	53	1122	4.72%
297	1400000US32003006104	Census Tract 61.04; Clark County; Nevada	74	1570	4.71%

Rank	GEO_ID Geography	NAME Geographic Area Name	S1602_Co3_001E Limited English- Speaking Households	S1602_Co1_001E Total Households	Percent Limited English- Speaking Households
298	1400000US32003005347	Census Tract 53.47; Clark County; Nevada	126	2691	4.68%
299	1400000US32003002975	Census Tract 29.75; Clark County; Nevada	107	2286	4.68%
300	1400000US32003003647	Census Tract 36.47; Clark County; Nevada	88	1882	4.68%
301	1400000US32031002214	Census Tract 22.14; Washoe County; Nevada	61	1305	4.67%
302	1400000US32003005440	Census Tract 54.40; Clark County; Nevada	92	1997	4.61%
303	1400000US32003003408	Census Tract 34.08; Clark County; Nevada	85	1856	4.58%
304	1400000US32003002985	Census Tract 29.85; Clark County; Nevada	59	1290	4.57%
305	1400000US32003002406	Census Tract 24.06; Clark County; Nevada	75	1649	4.55%
306	1400000US32003005862	Census Tract 58.62; Clark County; Nevada	115	2532	4.54%
307	1400000US32031003311	Census Tract 33.11; Washoe County; Nevada	34	761	4.47%
308	1400000US32023960407	Census Tract 9604.07; Nye County; Nevada	67	1510	4.44%
309	1400000US32003005902	Census Tract 59.02; Clark County; Nevada	19	438	4.34%
310	1400000US32003005006	Census Tract 50.06; Clark County; Nevada	75	1738	4.32%
311	1400000US32003002835	Census Tract 28.35; Clark County; Nevada	47	1092	4.30%
312	1400000US32003002851	Census Tract 28.51; Clark County; Nevada	100	2325	4.30%
313	1400000US32003003638	Census Tract 36.38; Clark County; Nevada	59	1374	4.29%
314	1400000US32003006001	Census Tract 60.01; Clark County; Nevada	108	2523	4.28%
315	1400000US32003002830	Census Tract 28.30; Clark County; Nevada	109	2548	4.28%
316	1400000US32003003428	Census Tract 34.28; Clark County; Nevada	27	635	4.25%
317	1400000US32031002106	Census Tract 21.06; Washoe County; Nevada	57	1346	4.23%
318	1400000US32019960105	Census Tract 9601.05; Lyon County; Nevada	66	1566	4.21%
319	1400000US32003005716	Census Tract 57.16; Clark County; Nevada	103	2446	4.21%
320	1400000US32003003642	Census Tract 36.42; Clark County; Nevada	51	1218	4.19%
321	1400000US32003005828	Census Tract 58.28; Clark County; Nevada	135	3253	4.15%
322	1400000US32003003413	Census Tract 34.13; Clark County; Nevada	88	2127	4.14%
323	1400000US32003001714	Census Tract 17.14; Clark County; Nevada	47	1139	4.13%
324	1400000US32003003610	Census Tract 36.10; Clark County; Nevada	84	2036	4.13%

Rank	GEO_ID Geography	NAME Geographic Area Name	S1602_Co3_001E Limited English- Speaking Households	S1602_Co1_001E Total Households	Percent Limited English- Speaking Households
325	1400000US32031003112	Census Tract 31.12; Washoe County; Nevada	61	1481	4.12%
326	1400000US32003005607	Census Tract 56.07; Clark County; Nevada	63	1531	4.11%
327	1400000US32003002811	Census Tract 28.11; Clark County; Nevada	71	1733	4.10%
328	1400000US32003002825	Census Tract 28.25; Clark County; Nevada	45	1106	4.07%
329	1400000US32003003646	Census Tract 36.46; Clark County; Nevada	65	1600	4.06%
330	1400000US32003002949	Census Tract 29.49; Clark County; Nevada	40	993	4.03%
331	1400000US32003000109	Census Tract 1.09; Clark County; Nevada	47	1172	4.01%
332	1400000US32003002846	Census Tract 28.46; Clark County; Nevada	84	2098	4.00%
333	1400000US32003005836	Census Tract 58.36; Clark County; Nevada	60	1499	4.00%
334	1400000US32003002845	Census Tract 28.45; Clark County; Nevada	108	2700	4.00%
335	1400000US32003005839	Census Tract 58.39; Clark County; Nevada	111	2793	3.97%
336	1400000US32003005803	Census Tract 58.03; Clark County; Nevada	77	1938	3.97%
337	1400000US32003003260	Census Tract 32.60; Clark County; Nevada	73	1842	3.96%
338	1400000US32019960103	Census Tract 9601.03; Lyon County; Nevada	33	841	3.92%
339	1400000US32031001017	Census Tract 10.17; Washoe County; Nevada	28	714	3.92%
340	1400000US32003002901	Census Tract 29.01; Clark County; Nevada	63	1612	3.91%
341	1400000US32023960405	Census Tract 9604.05; Nye County; Nevada	66	1691	3.90%
342	1400000US32003002947	Census Tract 29.47; Clark County; Nevada	43	1103	3.90%
343	1400000US32003003649	Census Tract 36.49; Clark County; Nevada	25	642	3.89%
344	1400000US32031002706	Census Tract 27.06; Washoe County; Nevada	68	1767	3.85%
345	1400000US32003003410	Census Tract 34.10; Clark County; Nevada	76	1979	3.84%
346	1400000US32003005869	Census Tract 58.69; Clark County; Nevada	53	1384	3.83%
347	1400000US32031002801	Census Tract 28.01; Washoe County; Nevada	66	1735	3.80%
348	1400000US32003003621	Census Tract 36.21; Clark County; Nevada	65	1711	3.80%
349	1400000US32003005858	Census Tract 58.58; Clark County; Nevada	143	3777	3.79%
350	1400000US32003003248	Census Tract 32.48; Clark County; Nevada	53	1401	3.78%
351	1400000US32003005719	Census Tract 57.19; Clark County; Nevada	61	1614	3.78%

Rank	GEO_ID Geography	NAME Geographic Area Name	S1602_Co3_001E Limited English- Speaking Households	S1602_Co1_001E Total Households	Percent Limited English- Speaking Households
352	1400000US32003003500	Census Tract 35; Clark County; Nevada	32	866	3.70%
353	1400000US32003005859	Census Tract 58.59; Clark County; Nevada	60	1641	3.66%
354	1400000US32003001706	Census Tract 17.06; Clark County; Nevada	54	1483	3.64%
355	1400000US32003005837	Census Tract 58.37; Clark County; Nevada	64	1758	3.64%
356	1400000US32031003106	Census Tract 31.06; Washoe County; Nevada	88	2427	3.63%
357	1400000US32003001006	Census Tract 10.06; Clark County; Nevada	69	1913	3.61%
358	1400000US32003003001	Census Tract 30.01; Clark County; Nevada	47	1305	3.60%
359	1400000US32003003005	Census Tract 30.05; Clark County; Nevada	43	1200	3.58%
360	1400000US32003003652	Census Tract 36.52; Clark County; Nevada	55	1577	3.49%
361	1400000US32003003250	Census Tract 32.50; Clark County; Nevada	68	1959	3.47%
362	1400000US32031003510	Census Tract 35.10; Washoe County; Nevada	45	1313	3.43%
363	1400000US32003005115	Census Tract 51.15; Clark County; Nevada	41	1205	3.40%
364	1400000US32003005835	Census Tract 58.35; Clark County; Nevada	48	1417	3.39%
365	1400000US32007951202	Census Tract 9512.02; Elko County; Nevada	53	1573	3.37%
366	1400000US32023960415	Census Tract 9604.15; Nye County; Nevada	27	808	3.34%
367	1400000US32003005317	Census Tract 53.17; Clark County; Nevada	73	2190	3.33%
368	1400000US32031001018	Census Tract 10.18; Washoe County; Nevada	36	1084	3.32%
369	1400000US32003003215	Census Tract 32.15; Clark County; Nevada	58	1747	3.32%
370	1400000US32003005103	Census Tract 51.03; Clark County; Nevada	69	2119	3.26%
371	1400000US32003005847	Census Tract 58.47; Clark County; Nevada	56	1723	3.25%
372	1400000US32003003234	Census Tract 32.34; Clark County; Nevada	59	1821	3.24%
373	1400000US32003005016	Census Tract 50.16; Clark County; Nevada	62	1917	3.23%
374	1400000US32003003648	Census Tract 36.48; Clark County; Nevada	42	1307	3.21%
375	1400000US32031002901	Census Tract 29.01; Washoe County; Nevada	39	1215	3.21%
376	1400000US32003002997	Census Tract 29.97; Clark County; Nevada	49	1530	3.20%
377	1400000US32019960901	Census Tract 9609.01; Lyon County; Nevada	35	1099	3.18%
378	1400000US32003005438	Census Tract 54.38; Clark County; Nevada	39	1225	3.18%

Rank	GEO_ID Geography	NAME Geographic Area Name	S1602_C03_001E Limited English- Speaking Households	S1602_C01_001E Total Households	Percent Limited English- Speaking Households
379	1400000US32003004923	Census Tract 49.23; Clark County; Nevada	40	1257	3.18%
380	1400000US32003003222	Census Tract 32.22; Clark County; Nevada	64	2045	3.13%
381	1400000US32003001005	Census Tract 10.05; Clark County; Nevada	15	484	3.10%
382	1400000US32031002408	Census Tract 24.08; Washoe County; Nevada	38	1238	3.07%
383	1400000US32031002620	Census Tract 26.20; Washoe County; Nevada	39	1275	3.06%
384	1400000US32003005108	Census Tract 51.08; Clark County; Nevada	56	1831	3.06%
385	1400000US32031001019	Census Tract 10.19; Washoe County; Nevada	27	884	3.05%
386	1400000US32003005501	Census Tract 55.01; Clark County; Nevada	59	1963	3.01%
387	1400000US32003005877	Census Tract 58.77; Clark County; Nevada	79	2629	3.00%
388	1400000US32003002915	Census Tract 29.15; Clark County; Nevada	61	2037	2.99%
389	1400000US32003003241	Census Tract 32.41; Clark County; Nevada	46	1540	2.99%
390	1400000US32003005857	Census Tract 58.57; Clark County; Nevada	54	1813	2.98%
391	1400000US32019960301	Census Tract 9603.01; Lyon County; Nevada	22	743	2.96%
392	1400000US32003005860	Census Tract 58.60; Clark County; Nevada	138	4671	2.95%
393	1400000US32003002838	Census Tract 28.38; Clark County; Nevada	65	2203	2.95%
394	1400000US32003006900	Census Tract 69; Clark County; Nevada	22	747	2.95%
395	1400000US32003003666	Census Tract 36.66; Clark County; Nevada	39	1355	2.88%
396	1400000US32003005422	Census Tract 54.22; Clark County; Nevada	44	1538	2.86%
397	1400000US32003003634	Census Tract 36.34; Clark County; Nevada	42	1489	2.82%
398	1400000US32031001015	Census Tract 10.15; Washoe County; Nevada	63	2235	2.82%
399	1400000US32003003233	Census Tract 32.33; Clark County; Nevada	65	2312	2.81%
400	1400000US32003003251	Census Tract 32.51; Clark County; Nevada	25	892	2.80%
401	1400000US32003002829	Census Tract 28.29; Clark County; Nevada	39	1392	2.80%
402	1400000US32003002842	Census Tract 28.42; Clark County; Nevada	63	2263	2.78%
403	1400000US32003005106	Census Tract 51.06; Clark County; Nevada	36	1295	2.78%
404	1400000US32031003110	Census Tract 31.10; Washoe County; Nevada	57	2101	2.71%
405	1400000US32003005905	Census Tract 59.05; Clark County; Nevada	34	1255	2.71%

Rank	GEO_ID Geography	NAME Geographic Area Name	S1602_C03_001E Limited English- Speaking Households	S1602_C01_001E Total Households	Percent Limited English- Speaking Households
406	1400000US32003002902	Census Tract 29.02; Clark County; Nevada	40	1477	2.71%
407	1400000US32031002414	Census Tract 24.14; Washoe County; Nevada	23	861	2.67%
408	1400000US32003003226	Census Tract 32.26; Clark County; Nevada	30	1127	2.66%
409	1400000US32003005831	Census Tract 58.31; Clark County; Nevada	55	2073	2.65%
410	1400000US32031002207	Census Tract 22.07; Washoe County; Nevada	55	2088	2.63%
411	1400000US32003005502	Census Tract 55.02; Clark County; Nevada	43	1634	2.63%
412	1400000US32031001201	Census Tract 12.01; Washoe County; Nevada	40	1520	2.63%
413	1400000US32031002705	Census Tract 27.05; Washoe County; Nevada	46	1749	2.63%
414	1400000US32003002853	Census Tract 28.53; Clark County; Nevada	26	989	2.63%
415	1400000US32003005007	Census Tract 50.07; Clark County; Nevada	28	1070	2.62%
416	1400000US32031002412	Census Tract 24.12; Washoe County; Nevada	22	845	2.60%
417	1400000US32003004926	Census Tract 49.26; Clark County; Nevada	26	1002	2.59%
418	1400000US32031002500	Census Tract 25; Washoe County; Nevada	59	2288	2.58%
419	1400000US32003000700	Census Tract 7; Clark County; Nevada	25	1002	2.50%
420	1400000US32003003269	Census Tract 32.69; Clark County; Nevada	29	1163	2.49%
421	1400000US32003005722	Census Tract 57.22; Clark County; Nevada	42	1689	2.49%
422	1400000US32003003213	Census Tract 32.13; Clark County; Nevada	26	1050	2.48%
423	1400000US32003002810	Census Tract 28.10; Clark County; Nevada	48	1956	2.45%
424	1400000US32003005116	Census Tract 51.16; Clark County; Nevada	50	2049	2.44%
425	1400000US32003003249	Census Tract 32.49; Clark County; Nevada	33	1362	2.42%
426	1400000US32031003105	Census Tract 31.05; Washoe County; Nevada	23	970	2.37%
427	1400000US32003001004	Census Tract 10.04; Clark County; Nevada	70	2969	2.36%
428	1400000US32003005826	Census Tract 58.26; Clark County; Nevada	37	1583	2.34%
429	1400000US32005001100	Census Tract 11; Douglas County; Nevada	48	2062	2.33%
430	1400000US32003003247	Census Tract 32.47; Clark County; Nevada	38	1636	2.32%
431	1400000US32003005717	Census Tract 57.17; Clark County; Nevada	65	2804	2.32%
432	1400000US32003005107	Census Tract 51.07; Clark County; Nevada	42	1824	2.30%

Rank	GEO_ID Geography	NAME Geographic Area Name	S1602_Co3_001E Limited English- Speaking Households	S1602_Co1_001E Total Households	Percent Limited English- Speaking Households
433	1400000US32027960100	Census Tract 9601; Pershing County; Nevada	43	1886	2.28%
434	1400000US32003006700	Census Tract 67; Clark County; Nevada	20	886	2.26%
435	1400000US32031000202	Census Tract 2.02; Washoe County; Nevada	35	1563	2.24%
436	1400000US32003002814	Census Tract 28.14; Clark County; Nevada	39	1753	2.22%
437	1400000US32031003109	Census Tract 31.09; Washoe County; Nevada	30	1350	2.22%
438	1400000US32003005350	Census Tract 53.50; Clark County; Nevada	32	1448	2.21%
439	1400000US32003005423	Census Tract 54.23; Clark County; Nevada	40	1819	2.20%
440	1400000US32031002707	Census Tract 27.07; Washoe County; Nevada	33	1516	2.18%
441	1400000US32003005842	Census Tract 58.42; Clark County; Nevada	29	1340	2.16%
442	1400000US32003002957	Census Tract 29.57; Clark County; Nevada	27	1250	2.16%
443	1400000US32031002406	Census Tract 24.06; Washoe County; Nevada	44	2042	2.15%
444	1400000US32003003214	Census Tract 32.14; Clark County; Nevada	21	982	2.14%
445	1400000US32003003630	Census Tract 36.30; Clark County; Nevada	46	2193	2.10%
446	1400000US32031001400	Census Tract 14; Washoe County; Nevada	29	1386	2.09%
447	1400000US32003003254	Census Tract 32.54; Clark County; Nevada	35	1680	2.08%
448	1400000US32019960801	Census Tract 9608.01; Lyon County; Nevada	29	1396	2.08%
449	1400000US32007951000	Census Tract 9510; Elko County; Nevada	14	680	2.06%
450	1400000US32031003305	Census Tract 33.05; Washoe County; Nevada	8	392	2.04%
451	1400000US32003003321	Census Tract 33.21; Clark County; Nevada	19	946	2.01%
452	1400000US32003005872	Census Tract 58.72; Clark County; Nevada	54	2708	1.99%
453	1400000US32031000701	Census Tract 7.01; Washoe County; Nevada	22	1117	1.97%
454	1400000US32003005421	Census Tract 54.21; Clark County; Nevada	23	1184	1.94%
455	1400000US32003003262	Census Tract 32.62; Clark County; Nevada	30	1553	1.93%
456	1400000US32031001103	Census Tract 11.03; Washoe County; Nevada	42	2184	1.92%
457	1400000US32003003426	Census Tract 34.26; Clark County; Nevada	22	1147	1.92%
458	1400000US32005002400	Census Tract 24; Douglas County; Nevada	11	575	1.91%
459	1400000US32003003227	Census Tract 32.27; Clark County; Nevada	31	1636	1.89%

Rank	GEO_ID Geography	NAME Geographic Area Name	S1602_Co3_001E Limited English- Speaking Households	S1602_Co1_001E Total Households	Percent Limited English- Speaking Households
460	1400000US32003003409	Census Tract 34.09; Clark County; Nevada	40	2154	1.86%
461	1400000US32003003266	Census Tract 32.66; Clark County; Nevada	43	2316	1.86%
462	1400000US32003003311	Census Tract 33.11; Clark County; Nevada	21	1142	1.84%
463	1400000US32023960411	Census Tract 9604.11; Nye County; Nevada	31	1688	1.84%
464	1400000US32031002618	Census Tract 26.18; Washoe County; Nevada	43	2346	1.83%
465	1400000US32510000200	Census Tract 2; Carson City; Nevada	30	1637	1.83%
466	1400000US32003001717	Census Tract 17.17; Clark County; Nevada	10	549	1.82%
467	1400000US32003005865	Census Tract 58.65; Clark County; Nevada	34	1869	1.82%
468	1400000US32003005875	Census Tract 58.75; Clark County; Nevada	23	1267	1.82%
469	1400000US32003005110	Census Tract 51.10; Clark County; Nevada	18	995	1.81%
470	1400000US32031003513	Census Tract 35.13; Washoe County; Nevada	35	1961	1.78%
471	1400000US32003005358	Census Tract 53.58; Clark County; Nevada	16	899	1.78%
472	1400000US32031002704	Census Tract 27.04; Washoe County; Nevada	29	1639	1.77%
473	1400000US32019960204	Census Tract 9602.04; Lyon County; Nevada	17	961	1.77%
474	1400000US32003003318	Census Tract 33.18; Clark County; Nevada	40	2269	1.76%
475	1400000US32003003645	Census Tract 36.45; Clark County; Nevada	27	1546	1.75%
476	1400000US32031003108	Census Tract 31.08; Washoe County; Nevada	20	1148	1.74%
477	1400000US32003003264	Census Tract 32.64; Clark County; Nevada	35	2013	1.74%
478	1400000US32003005316	Census Tract 53.16; Clark County; Nevada	27	1575	1.71%
479	1400000US32003002836	Census Tract 28.36; Clark County; Nevada	20	1170	1.71%
480	1400000US32031001501	Census Tract 15.01; Washoe County; Nevada	32	1874	1.71%
481	1400000US32003003263	Census Tract 32.63; Clark County; Nevada	30	1766	1.70%
482	1400000US32003003228	Census Tract 32.28; Clark County; Nevada	47	2789	1.69%
483	1400000US32003003626	Census Tract 36.26; Clark County; Nevada	21	1262	1.66%
484	1400000US32031001904	Census Tract 19.04; Washoe County; Nevada	17	1029	1.65%
485	1400000US32031002610	Census Tract 26.10; Washoe County; Nevada	32	1946	1.64%
486	1400000US32003005863	Census Tract 58.63; Clark County; Nevada	15	914	1.64%

Rank	GEO_ID Geography	NAME Geographic Area Name	S1602_C03_001E Limited English- Speaking Households	S1602_C01_001E Total Households	Percent Limited English- Speaking Households
487	1400000US32003005713	Census Tract 57.13; Clark County; Nevada	45	2749	1.64%
488	1400000US32005002500	Census Tract 25; Douglas County; Nevada	14	870	1.61%
489	1400000US32031000401	Census Tract 4.01; Washoe County; Nevada	20	1250	1.60%
490	1400000US32003003412	Census Tract 34.12; Clark County; Nevada	31	1947	1.59%
491	1400000US32003005612	Census Tract 56.12; Clark County; Nevada	11	692	1.59%
492	1400000US32003003411	Census Tract 34.11; Clark County; Nevada	27	1704	1.58%
493	1400000US32031001101	Census Tract 11.01; Washoe County; Nevada	24	1518	1.58%
494	1400000US32003003619	Census Tract 36.19; Clark County; Nevada	19	1210	1.57%
495	1400000US32003005844	Census Tract 58.44; Clark County; Nevada	40	2548	1.57%
496	1400000US32031002802	Census Tract 28.02; Washoe County; Nevada	34	2174	1.56%
497	1400000US32003005806	Census Tract 58.06; Clark County; Nevada	26	1706	1.52%
498	1400000US32003005200	Census Tract 52; Clark County; Nevada	23	1529	1.50%
499	1400000US32510000602	Census Tract 6.02; Carson City; Nevada	16	1112	1.44%
500	1400000US32003003211	Census Tract 32.11; Clark County; Nevada	28	1958	1.43%
501	1400000US32003003308	Census Tract 33.08; Clark County; Nevada	14	987	1.42%
502	1400000US32003005843	Census Tract 58.43; Clark County; Nevada	20	1426	1.40%
503	1400000US32003005355	Census Tract 53.55; Clark County; Nevada	31	2263	1.37%
504	1400000US32031002611	Census Tract 26.11; Washoe County; Nevada	26	1904	1.37%
505	1400000US32031003517	Census Tract 35.17; Washoe County; Nevada	24	1763	1.36%
506	1400000US32033970200	Census Tract 9702; White Pine County; Nevada	25	1837	1.36%
507	1400000US32003003418	Census Tract 34.18; Clark County; Nevada	21	1552	1.35%
508	1400000US32003003218	Census Tract 32.18; Clark County; Nevada	28	2070	1.35%
509	1400000US32003007600	Census Tract 76; Clark County; Nevada	17	1264	1.34%
510	1400000US32031002614	Census Tract 26.14; Washoe County; Nevada	25	1870	1.34%
511	1400000US32003005435	Census Tract 54.35; Clark County; Nevada	19	1436	1.32%
512	1400000US32023960416	Census Tract 9604.16; Nye County; Nevada	21	1590	1.32%
513	1400000US32003003620	Census Tract 36.20; Clark County; Nevada	22	1671	1.32%

Rank	GEO_ID Geography	NAME Geographic Area Name	S1602_C03_001E Limited English- Speaking Households	S1602_C01_001E Total Households	Percent Limited English- Speaking Households
514	1400000US32003003246	Census Tract 32.46; Clark County; Nevada	22	1675	1.31%
515	1400000US32023960414	Census Tract 9604.14; Nye County; Nevada	14	1068	1.31%
516	1400000US32003005846	Census Tract 58.46; Clark County; Nevada	37	2826	1.31%
517	1400000US32003005338	Census Tract 53.38; Clark County; Nevada	16	1225	1.31%
518	1400000US32003003270	Census Tract 32.70; Clark County; Nevada	20	1537	1.30%
519	1400000US32003005702	Census Tract 57.02; Clark County; Nevada	20	1540	1.30%
520	1400000US32003005336	Census Tract 53.36; Clark County; Nevada	22	1712	1.29%
521	1400000US32003005704	Census Tract 57.04; Clark County; Nevada	15	1170	1.28%
522	1400000US32510000502	Census Tract 5.02; Carson City; Nevada	18	1407	1.28%
523	1400000US32003002808	Census Tract 28.08; Clark County; Nevada	11	863	1.27%
524	1400000US32003005442	Census Tract 54.42; Clark County; Nevada	20	1578	1.27%
525	1400000US32001950700	Census Tract 9507; Churchill County; Nevada	27	2136	1.26%
526	1400000US32003005321	Census Tract 53.21; Clark County; Nevada	16	1286	1.24%
527	1400000US32510000701	Census Tract 7.01; Carson City; Nevada	20	1619	1.24%
528	1400000US32003005349	Census Tract 53.49; Clark County; Nevada	22	1786	1.23%
529	1400000US32007951500	Census Tract 9515; Elko County; Nevada	23	1871	1.23%
530	1400000US32003005337	Census Tract 53.37; Clark County; Nevada	15	1240	1.21%
531	1400000US32003005822	Census Tract 58.22; Clark County; Nevada	23	1922	1.20%
532	1400000US32003002916	Census Tract 29.16; Clark County; Nevada	15	1254	1.20%
533	1400000US32003005845	Census Tract 58.45; Clark County; Nevada	19	1597	1.19%
534	1400000US32031002616	Census Tract 26.16; Washoe County; Nevada	25	2135	1.17%
535	1400000US32003005348	Census Tract 53.48; Clark County; Nevada	24	2052	1.17%
536	1400000US32003002834	Census Tract 28.34; Clark County; Nevada	23	1978	1.16%
537	1400000US32003003223	Census Tract 32.23; Clark County; Nevada	17	1475	1.15%
538	1400000US32003003632	Census Tract 36.32; Clark County; Nevada	12	1042	1.15%
539	1400000US32003003637	Census Tract 36.37; Clark County; Nevada	18	1573	1.14%
540	1400000US32001950301	Census Tract 9503.01; Churchill County; Nevada	21	1838	1.14%

Rank	GEO_ID Geography	NAME Geographic Area Name	S1602_C03_001E Limited English- Speaking Households	S1602_C01_001E Total Households	Percent Limited English- Speaking Households
541	1400000US32003005873	Census Tract 58.73; Clark County; Nevada	19	1671	1.14%
542	1400000US32001950302	Census Tract 9503.02; Churchill County; Nevada	26	2288	1.14%
543	1400000US32005001300	Census Tract 13; Douglas County; Nevada	9	814	1.11%
544	1400000US32019960203	Census Tract 9602.03; Lyon County; Nevada	11	1018	1.08%
545	1400000US32003003661	Census Tract 36.61; Clark County; Nevada	13	1212	1.07%
546	1400000US32003005360	Census Tract 53.60; Clark County; Nevada	23	2145	1.07%
547	1400000US32003003208	Census Tract 32.08; Clark County; Nevada	11	1049	1.05%
548	1400000US32003002844	Census Tract 28.44; Clark County; Nevada	24	2301	1.04%
549	1400000US32003005322	Census Tract 53.22; Clark County; Nevada	6	594	1.01%
550	1400000US32013010501	Census Tract 105.01; Humboldt County; Nevada	10	1021	0.98%
551	1400000US32019960304	Census Tract 9603.04; Lyon County; Nevada	20	2078	0.96%
552	1400000US32510000702	Census Tract 7.02; Carson City; Nevada	15	1560	0.96%
553	1400000US32031003521	Census Tract 35.21; Washoe County; Nevada	11	1146	0.96%
554	1400000US32003005314	Census Tract 53.14; Clark County; Nevada	10	1042	0.96%
555	1400000US32029970200	Census Tract 9702; Storey County; Nevada	16	1692	0.95%
556	1400000US32003005113	Census Tract 51.13; Clark County; Nevada	11	1173	0.94%
557	1400000US32005001500	Census Tract 15; Douglas County; Nevada	26	2793	0.93%
558	1400000US32031000104	Census Tract 1.04; Washoe County; Nevada	16	1722	0.93%
559	1400000US32003003635	Census Tract 36.35; Clark County; Nevada	17	1831	0.93%
560	1400000US32003003313	Census Tract 33.13; Clark County; Nevada	10	1084	0.92%
561	1400000US32031002411	Census Tract 24.11; Washoe County; Nevada	20	2177	0.92%
562	1400000US32023960409	Census Tract 9604.09; Nye County; Nevada	23	2504	0.92%
563	1400000US32003003244	Census Tract 32.44; Clark County; Nevada	12	1321	0.91%
564	1400000US32003003239	Census Tract 32.39; Clark County; Nevada	13	1432	0.91%
565	1400000US32003005342	Census Tract 53.42; Clark County; Nevada	10	1119	0.89%
566	1400000US32003002303	Census Tract 23.03; Clark County; Nevada	4	449	0.89%
567	1400000US32031002615	Census Tract 26.15; Washoe County; Nevada	14	1575	0.89%

Rank	GEO_ID Geography	NAME Geographic Area Name	S1602_Co3_001E Limited English- Speaking Households	S1602_Co1_001E Total Households	Percent Limited English- Speaking Households
568	1400000US32003005715	Census Tract 57.15; Clark County; Nevada	18	2032	0.89%
569	1400000US32003003323	Census Tract 33.23; Clark County; Nevada	5	567	0.88%
570	1400000US32003005111	Census Tract 51.11; Clark County; Nevada	21	2432	0.86%
571	1400000US32031002401	Census Tract 24.01; Washoe County; Nevada	14	1636	0.86%
572	1400000US32031001105	Census Tract 11.05; Washoe County; Nevada	14	1638	0.85%
573	1400000US32031003206	Census Tract 32.06; Washoe County; Nevada	5	586	0.85%
574	1400000US32031001014	Census Tract 10.14; Washoe County; Nevada	11	1293	0.85%
575	1400000US32031001011	Census Tract 10.11; Washoe County; Nevada	14	1662	0.84%
576	1400000US32031002623	Census Tract 26.23; Washoe County; Nevada	12	1433	0.84%
577	1400000US32003002827	Census Tract 28.27; Clark County; Nevada	9	1078	0.83%
578	1400000US32003005341	Census Tract 53.41; Clark County; Nevada	7	858	0.82%
579	1400000US32031002219	Census Tract 22.19; Washoe County; Nevada	14	1761	0.80%
580	1400000US32003005312	Census Tract 53.12; Clark County; Nevada	8	1027	0.78%
581	1400000US32031002208	Census Tract 22.08; Washoe County; Nevada	12	1541	0.78%
582	1400000US32003005437	Census Tract 54.37; Clark County; Nevada	19	2446	0.78%
583	1400000US32003003653	Census Tract 36.53; Clark County; Nevada	6	798	0.75%
584	1400000US32003005313	Census Tract 53.13; Clark County; Nevada	15	2000	0.75%
585	1400000US32003003306	Census Tract 33.06; Clark County; Nevada	14	1873	0.75%
586	1400000US32510000800	Census Tract 8; Carson City; Nevada	11	1475	0.75%
587	1400000US32510000300	Census Tract 3; Carson City; Nevada	14	1890	0.74%
588	1400000US32031002213	Census Tract 22.13; Washoe County; Nevada	14	1942	0.72%
589	1400000US32003005432	Census Tract 54.32; Clark County; Nevada	15	2086	0.72%
590	1400000US32003003314	Census Tract 33.14; Clark County; Nevada	20	2795	0.72%
591	1400000US32003003245	Census Tract 32.45; Clark County; Nevada	13	1832	0.71%
592	1400000US32023960412	Census Tract 9604.12; Nye County; Nevada	10	1412	0.71%
593	1400000US32003005346	Census Tract 53.46; Clark County; Nevada	17	2401	0.71%
594	1400000US32003005320	Census Tract 53.20; Clark County; Nevada	8	1134	0.71%

Rank	GEO_ID Geography	NAME Geographic Area Name	S1602_C03_001E Limited English- Speaking Households	S1602_C01_001E Total Households	Percent Limited English- Speaking Households
595	1400000US32031001012	Census Tract 10.12; Washoe County; Nevada	9	1301	0.69%
596	1400000US32023960410	Census Tract 9604.10; Nye County; Nevada	16	2333	0.69%
597	1400000US32003003265	Census Tract 32.65; Clark County; Nevada	19	2784	0.68%
598	1400000US32031003522	Census Tract 35.22; Washoe County; Nevada	9	1320	0.68%
599	1400000US32003005867	Census Tract 58.67; Clark County; Nevada	13	1921	0.68%
600	1400000US32031001203	Census Tract 12.03; Washoe County; Nevada	9	1348	0.67%
601	1400000US32031003508	Census Tract 35.08; Washoe County; Nevada	10	1557	0.64%
602	1400000US32003003322	Census Tract 33.22; Clark County; Nevada	9	1404	0.64%
603	1400000US32003005807	Census Tract 58.07; Clark County; Nevada	10	1582	0.63%
604	1400000US32003003664	Census Tract 36.64; Clark County; Nevada	8	1287	0.62%
605	1400000US32003003631	Census Tract 36.31; Clark County; Nevada	8	1304	0.61%
606	1400000US32003005351	Census Tract 53.51; Clark County; Nevada	13	2124	0.61%
607	1400000US32003005615	Census Tract 56.15; Clark County; Nevada	5	829	0.60%
608	1400000US32003003204	Census Tract 32.04; Clark County; Nevada	17	2821	0.60%
609	1400000US32003003261	Census Tract 32.61; Clark County; Nevada	6	1022	0.59%
610	1400000US32001950100	Census Tract 9501; Churchill County; Nevada	5	855	0.58%
611	1400000US32007950702	Census Tract 9507.02; Elko County; Nevada	12	2083	0.58%
612	1400000US32003003662	Census Tract 36.62; Clark County; Nevada	10	1775	0.56%
613	1400000US32003003240	Census Tract 32.40; Clark County; Nevada	8	1464	0.55%
614	1400000US32003006203	Census Tract 62.03; Clark County; Nevada	5	917	0.55%
615	1400000US32007950800	Census Tract 9508; Elko County; Nevada	4	742	0.54%
616	1400000US32003005366	Census Tract 53.66; Clark County; Nevada	9	1682	0.54%
617	1400000US32003005804	Census Tract 58.04; Clark County; Nevada	10	1927	0.52%
618	1400000US32003005903	Census Tract 59.03; Clark County; Nevada	9	1739	0.52%
619	1400000US32031940200	Census Tract 9402; Washoe County; Nevada	3	590	0.51%
620	1400000US32003003317	Census Tract 33.17; Clark County; Nevada	5	992	0.50%
621	1400000US32031002210	Census Tract 22.10; Washoe County; Nevada	8	1589	0.50%

Rank	GEO_ID Geography	NAME Geographic Area Name	S1602_Co3_001E Limited English- Speaking Households	S1602_Co1_001E Total Households	Percent Limited English- Speaking Households
622	1400000US32023960408	Census Tract 9604.08; Nye County; Nevada	13	2588	0.50%
623	1400000US32031003503	Census Tract 35.03; Washoe County; Nevada	8	1602	0.50%
624	1400000US32031002218	Census Tract 22.18; Washoe County; Nevada	7	1417	0.49%
625	1400000US32003005904	Census Tract 59.04; Clark County; Nevada	10	2078	0.48%
626	1400000US32019960303	Census Tract 9603.03; Lyon County; Nevada	10	2088	0.48%
627	1400000US32003005343	Census Tract 53.43; Clark County; Nevada	9	2006	0.45%
628	1400000US32031002409	Census Tract 24.09; Washoe County; Nevada	8	1792	0.45%
629	1400000US32003002841	Census Tract 28.41; Clark County; Nevada	9	2158	0.42%
630	1400000US32013010502	Census Tract 105.02; Humboldt County; Nevada	7	1722	0.41%
631	1400000US32031003203	Census Tract 32.03; Washoe County; Nevada	7	1820	0.38%
632	1400000US32003003309	Census Tract 33.09; Clark County; Nevada	7	1825	0.38%
633	1400000US32003005818	Census Tract 58.18; Clark County; Nevada	1	283	0.35%
634	1400000US32003003252	Census Tract 32.52; Clark County; Nevada	6	1720	0.35%
635	1400000US32003003316	Census Tract 33.16; Clark County; Nevada	6	1732	0.35%
636	1400000US32003005711	Census Tract 57.11; Clark County; Nevada	5	1502	0.33%
637	1400000US32033970100	Census Tract 9701; White Pine County; Nevada	2	617	0.32%
638	1400000US32031002104	Census Tract 21.04; Washoe County; Nevada	5	1736	0.29%
639	1400000US32003005824	Census Tract 58.24; Clark County; Nevada	4	1544	0.26%
640	1400000US32031003511	Census Tract 35.11; Washoe County; Nevada	5	2033	0.25%
641	1400000US32031002612	Census Tract 26.12; Washoe County; Nevada	3	1328	0.23%
642	1400000US32003003303	Census Tract 33.03; Clark County; Nevada	4	1774	0.23%
643	1400000US32003002848	Census Tract 28.48; Clark County; Nevada	3	1668	0.18%
644	1400000US32023960100	Census Tract 9601; Nye County; Nevada	2	1148	0.17%
645	1400000US32003003210	Census Tract 32.10; Clark County; Nevada	2	1399	0.14%
646	1400000US32003003307	Census Tract 33.07; Clark County; Nevada	3	2282	0.13%
647	1400000US32001950600	Census Tract 9506; Churchill County; Nevada	0	1821	0.00%
648	1400000US32003002605	Census Tract 26.05; Clark County; Nevada	0	270	0.00%

Rank	GEO_ID Geography	NAME Geographic Area Name	S1602_Co3_001E Limited English- Speaking Households	S1602_Co1_001E Total Households	Percent Limited English- Speaking Households
649	1400000US32003002852	Census Tract 28.52; Clark County; Nevada	0	307	0.00%
650	1400000US32003002939	Census Tract 29.39; Clark County; Nevada	0	646	0.00%
651	1400000US32003002962	Census Tract 29.62; Clark County; Nevada	0	750	0.00%
652	1400000US32003003229	Census Tract 32.29; Clark County; Nevada	0	2505	0.00%
653	1400000US32003003235	Census Tract 32.35; Clark County; Nevada	0	877	0.00%
654	1400000US32003003236	Census Tract 32.36; Clark County; Nevada	0	889	0.00%
655	1400000US32003003237	Census Tract 32.37; Clark County; Nevada	0	1714	0.00%
656	1400000US32003003242	Census Tract 32.42; Clark County; Nevada	0	654	0.00%
657	1400000US32003003267	Census Tract 32.67; Clark County; Nevada	0	1276	0.00%
658	1400000US32003003268	Census Tract 32.68; Clark County; Nevada	0	1376	0.00%
659	1400000US32003003305	Census Tract 33.05; Clark County; Nevada	0	2239	0.00%
660	1400000US32003003312	Census Tract 33.12; Clark County; Nevada	0	1434	0.00%
661	1400000US32003003315	Census Tract 33.15; Clark County; Nevada	0	1167	0.00%
662	1400000US32003003319	Census Tract 33.19; Clark County; Nevada	0	1850	0.00%
663	1400000US32003003320	Census Tract 33.20; Clark County; Nevada	0	2256	0.00%
664	1400000US32003003414	Census Tract 34.14; Clark County; Nevada	0	788	0.00%
665	1400000US32003003627	Census Tract 36.27; Clark County; Nevada	0	1835	0.00%
666	1400000US32003003657	Census Tract 36.57; Clark County; Nevada	0	1263	0.00%
667	1400000US32003003658	Census Tract 36.58; Clark County; Nevada	0	678	0.00%
668	1400000US32003003660	Census Tract 36.60; Clark County; Nevada	0	1261	0.00%
669	1400000US32003003663	Census Tract 36.63; Clark County; Nevada	0	817	0.00%
670	1400000US32003003665	Census Tract 36.65; Clark County; Nevada	0	1739	0.00%
671	1400000US32003004712	Census Tract 47.12; Clark County; Nevada	0	1698	0.00%
672	1400000US32003004907	Census Tract 49.07; Clark County; Nevada	0	1132	0.00%
673	1400000US32003005104	Census Tract 51.04; Clark County; Nevada	0	1268	0.00%
674	1400000US32003005112	Census Tract 51.12; Clark County; Nevada	0	1027	0.00%
675	1400000US32003005114	Census Tract 51.14; Clark County; Nevada	0	2107	0.00%

Rank	GEO_ID Geography	NAME Geographic Area Name	S1602_Co3_001E Limited English- Speaking Households	S1602_Co1_001E Total Households	Percent Limited English- Speaking Households
676	1400000US32003005318	Census Tract 53.18; Clark County; Nevada	0	1336	0.00%
677	1400000US32003005333	Census Tract 53.33; Clark County; Nevada	0	1419	0.00%
678	1400000US32003005335	Census Tract 53.35; Clark County; Nevada	0	1640	0.00%
679	1400000US32003005353	Census Tract 53.53; Clark County; Nevada	0	2538	0.00%
680	1400000US32003005354	Census Tract 53.54; Clark County; Nevada	0	2527	0.00%
681	1400000US32003005356	Census Tract 53.56; Clark County; Nevada	0	1098	0.00%
682	1400000US32003005361	Census Tract 53.61; Clark County; Nevada	0	1511	0.00%
683	1400000US32003005362	Census Tract 53.62; Clark County; Nevada	0	944	0.00%
684	1400000US32003005363	Census Tract 53.63; Clark County; Nevada	0	1084	0.00%
685	1400000US32003005364	Census Tract 53.64; Clark County; Nevada	0	2830	0.00%
686	1400000US32003005365	Census Tract 53.65; Clark County; Nevada	0	1310	0.00%
687	1400000US32003005433	Census Tract 54.33; Clark County; Nevada	0	2156	0.00%
688	1400000US32003005434	Census Tract 54.34; Clark County; Nevada	0	1741	0.00%
689	1400000US32003005441	Census Tract 54.41; Clark County; Nevada	0	2534	0.00%
690	1400000US32003005503	Census Tract 55.03; Clark County; Nevada	0	1239	0.00%
691	1400000US32003005504	Census Tract 55.04; Clark County; Nevada	0	1291	0.00%
692	1400000US32003005613	Census Tract 56.13; Clark County; Nevada	0	1434	0.00%
693	1400000US32003005705	Census Tract 57.05; Clark County; Nevada	0	1700	0.00%
694	1400000US32003005720	Census Tract 57.20; Clark County; Nevada	0	1253	0.00%
695	1400000US32003005841	Census Tract 58.41; Clark County; Nevada	0	2628	0.00%
696	1400000US32003005876	Census Tract 58.76; Clark County; Nevada	0	987	0.00%
697	1400000US32003007500	Census Tract 75; Clark County; Nevada	0	506	0.00%
698	1400000US32003007801	Census Tract 78.01; Clark County; Nevada	0	571	0.00%
699	1400000US32003007802	Census Tract 78.02; Clark County; Nevada	0	4	0.00%
700	1400000US32005001000	Census Tract 10; Douglas County; Nevada	0	1061	0.00%
701	1400000US32005001200	Census Tract 12; Douglas County; Nevada	0	1418	0.00%
702	1400000US32005001400	Census Tract 14; Douglas County; Nevada	0	1304	0.00%

Rank	GEO_ID Geography	NAME Geographic Area Name	S1602_Co3_001E Limited English- Speaking Households	S1602_Co1_001E Total Households	Percent Limited English- Speaking Households
703	1400000US32005001600	Census Tract 16; Douglas County; Nevada	0	871	0.00%
704	1400000US32005001800	Census Tract 18; Douglas County; Nevada	0	1041	0.00%
705	1400000US32005001900	Census Tract 19; Douglas County; Nevada	0	675	0.00%
706	1400000US32005002000	Census Tract 20; Douglas County; Nevada	0	1439	0.00%
707	1400000US32005002100	Census Tract 21; Douglas County; Nevada	0	952	0.00%
708	1400000US32005002200	Census Tract 22; Douglas County; Nevada	0	2706	0.00%
709	1400000US32005002300	Census Tract 23; Douglas County; Nevada	0	1657	0.00%
710	1400000US32007950200	Census Tract 9502; Elko County; Nevada	0	591	0.00%
711	1400000US32007950701	Census Tract 9507.01; Elko County; Nevada	0	2288	0.00%
712	1400000US32007950900	Census Tract 9509; Elko County; Nevada	0	965	0.00%
713	1400000US32007951201	Census Tract 9512.01; Elko County; Nevada	0	1930	0.00%
714	1400000US32007951401	Census Tract 9514.01; Elko County; Nevada	0	1324	0.00%
715	1400000US32007951403	Census Tract 9514.03; Elko County; Nevada	0	1051	0.00%
716	1400000US32007951404	Census Tract 9514.04; Elko County; Nevada	0	1030	0.00%
717	1400000US32007951600	Census Tract 9516; Elko County; Nevada	0	841	0.00%
718	1400000US32007951700	Census Tract 9517; Elko County; Nevada	0	771	0.00%
719	1400000US32011000100	Census Tract 1; Eureka County; Nevada	0	570	0.00%
720	1400000US32013010600	Census Tract 106; Humboldt County; Nevada	0	899	0.00%
721	1400000US32015000301	Census Tract 3.01; Lander County; Nevada	0	975	0.00%
722	1400000US32017950100	Census Tract 9501; Lincoln County; Nevada	0	756	0.00%
723	1400000US32017950200	Census Tract 9502; Lincoln County; Nevada	0	889	0.00%
724	1400000US32019960104	Census Tract 9601.04; Lyon County; Nevada	0	1545	0.00%
725	1400000US32019960106	Census Tract 9601.06; Lyon County; Nevada	0	1573	0.00%
726	1400000US32019960107	Census Tract 9601.07; Lyon County; Nevada	0	1139	0.00%
727	1400000US32019960108	Census Tract 9601.08; Lyon County; Nevada	0	1874	0.00%
728	1400000US32019960205	Census Tract 9602.05; Lyon County; Nevada	0	713	0.00%
729	1400000US32019960305	Census Tract 9603.05; Lyon County; Nevada	0	1946	0.00%

Rank	GEO_ID Geography	NAME Geographic Area Name	S1602_Co3_001E Limited English- Speaking Households	S1602_Co1_001E Total Households	Percent Limited English- Speaking Households
730	1400000US32019960802	Census Tract 9608.02; Lyon County; Nevada	0	768	0.00%
731	1400000US32019960902	Census Tract 9609.02; Lyon County; Nevada	0	1292	0.00%
732	1400000US32021970700	Census Tract 9707; Mineral County; Nevada	0	1151	0.00%
733	1400000US32021970800	Census Tract 9708; Mineral County; Nevada	0	730	0.00%
734	1400000US32023960200	Census Tract 9602; Nye County; Nevada	0	1035	0.00%
735	1400000US32023960413	Census Tract 9604.13; Nye County; Nevada	0	1406	0.00%
736	1400000US32031000105	Census Tract 1.05; Washoe County; Nevada	0	1483	0.00%
737	1400000US32031000302	Census Tract 3.02; Washoe County; Nevada	0	1122	0.00%
738	1400000US32031000402	Census Tract 4.02; Washoe County; Nevada	0	1461	0.00%
739	1400000US32031001005	Census Tract 10.05; Washoe County; Nevada	0	1476	0.00%
740	1400000US32031001010	Census Tract 10.10; Washoe County; Nevada	0	2179	0.00%
741	1400000US32031001013	Census Tract 10.13; Washoe County; Nevada	0	2564	0.00%
742	1400000US32031001104	Census Tract 11.04; Washoe County; Nevada	0	1802	0.00%
743	1400000US32031001204	Census Tract 12.04; Washoe County; Nevada	0	1264	0.00%
744	1400000US32031001300	Census Tract 13; Washoe County; Nevada	0	1403	0.00%
745	1400000US32031002103	Census Tract 21.03; Washoe County; Nevada	0	1050	0.00%
746	1400000US32031002217	Census Tract 22.17; Washoe County; Nevada	0	1671	0.00%
747	1400000US32031002302	Census Tract 23.02; Washoe County; Nevada	0	1145	0.00%
748	1400000US32031002303	Census Tract 23.03; Washoe County; Nevada	0	1613	0.00%
749	1400000US32031002304	Census Tract 23.04; Washoe County; Nevada	0	1748	0.00%
750	1400000US32031002413	Census Tract 24.13; Washoe County; Nevada	0	1323	0.00%
751	1400000US32031002603	Census Tract 26.03; Washoe County; Nevada	0	533	0.00%
752	1400000US32031002613	Census Tract 26.13; Washoe County; Nevada	0	2286	0.00%
753	1400000US32031003002	Census Tract 30.02; Washoe County; Nevada	0	1146	0.00%
754	1400000US32031003205	Census Tract 32.05; Washoe County; Nevada	0	1777	0.00%
755	1400000US32031003207	Census Tract 32.07; Washoe County; Nevada	0	1450	0.00%
756	1400000US32031003307	Census Tract 33.07; Washoe County; Nevada	0	438	0.00%

Rank	GEO_ID Geography	NAME Geographic Area Name	S1602_C03_001E Limited English- Speaking Households	S1602_C01_001E Total Households	Percent Limited English- Speaking Households
757	1400000US32031003308	Census Tract 33.08; Washoe County; Nevada	0	1017	0.00%
758	1400000US32031003310	Census Tract 33.10; Washoe County; Nevada	0	644	0.00%
759	1400000US32031003501	Census Tract 35.01; Washoe County; Nevada	0	1580	0.00%
760	1400000US32031003507	Census Tract 35.07; Washoe County; Nevada	0	1480	0.00%
761	1400000US32031003512	Census Tract 35.12; Washoe County; Nevada	0	1833	0.00%
762	1400000US32031003514	Census Tract 35.14; Washoe County; Nevada	0	1075	0.00%
763	1400000US32031003516	Census Tract 35.16; Washoe County; Nevada	0	1205	0.00%
764	1400000US32031003518	Census Tract 35.18; Washoe County; Nevada	0	1333	0.00%
765	1400000US32031003519	Census Tract 35.19; Washoe County; Nevada	0	1746	0.00%
766	1400000US32031980300	Census Tract 9803; Washoe County; Nevada	0	15	0.00%
767	1400000US32033970300	Census Tract 9703; White Pine County; Nevada	0	909	0.00%
768	1400000US32510000100	Census Tract 1; Carson City; Nevada	0	1652	0.00%
769	1400000US32510000601	Census Tract 6.01; Carson City; Nevada	0	1193	0.00%
770	1400000US32510000900	Census Tract 9; Carson City; Nevada	0	2150	0.00%
771	1400000US32510001002	Census Tract 10.02; Carson City; Nevada	0	1720	0.00%
	1400000US32005990000	Census Tract 9900; Douglas County; Nevada	0	0	--
	1400000US32023980500	Census Tract 9805; Nye County; Nevada	0	0	--
	1400000US32031980000	Census Tract 9800; Washoe County; Nevada	0	0	--
	1400000US32031980100	Census Tract 9801; Washoe County; Nevada	0	0	--
	1400000US32031980200	Census Tract 9802; Washoe County; Nevada	0	0	--
	1400000US32031990000	Census Tract 9900; Washoe County; Nevada	0	0	--
	1400000US32031990100	Census Tract 9901; Washoe County; Nevada	0	0	--
	1400000US32510990000	Census Tract 9900; Carson City; Nevada	0	0	--

Appendix D: National School Lunch Program Data

School District	District-School Code	School Name	Grade Span	Enrollment	Number of Free	Number of Reduced	Total Free and Reduced	% of Free and Reduced	>75% Free and Reduced?	Universal Meal Service?	NRS 445A.425(f) Underserved Community?
Carson City	013-201	Bordewich Bray ES	PK-5	541	CEP 2022-2023		482	89.12%	Yes	Yes	Yes
	013-501	Carson HS	9-12	2,258	697	63	760	33.66%	No	No	No
	013-301	Carson MS	6-8	838	CEP 2022-2023		589	70.31%	No	Yes	Yes
	013-302	Eagle Valley MS	6-8	808	286	20	306	37.87%	No	No	No
	013-205	Early Childhood Center**	PK	34	11	0	11	32.35%	No	No	No
	013-209	Empire ES	PK-5	440	CEP 2021-2022		395	89.72%	Yes	Yes	Yes
	013-204	Fremont ES	PK-5	554	CEP 2022-2023		479	86.41%	Yes	Yes	Yes
	013-203	Fritsch ES	PK-5	501	CEP 2022-2023		365	72.89%	No	Yes	Yes
	013-211	Mark Twain ES	PK-5	494	CEP 2022-2023		400	80.97%	Yes	Yes	Yes
	013-202	Pioneer Academy	9-12	134	CEP 2022-2023		133	99.26%	Yes	Yes	Yes
	013-207	Seeliger ES	PK-5	525	187	21	208	39.62%	No	No	No
Total Carson City	11	All Schools		7,127	1,181	104	4,128	57.92%			

School District	District-School Code	School Name	Grade Span	Enrollment	Number of Free	Number of Reduced	Total Free and Reduced	% of Free and Reduced	>75% Free and Reduced?	Universal Meal Service?	NRS 445A.425(f) Underserved Community?
Churchill	001-401	Churchill Co HS	9-12	1,071	CEP 2021-2022		827	77.22%	Yes	Yes	Yes
	001-301	Churchill Co MS	6-8	721	CEP 2021-2022		696	96.59%	Yes	Yes	Yes
	001-205	E C Best ES	2-3	466	CEP 2021-2022		450	96.67%	Yes	Yes	Yes
	001-206	Lahontan ES	K-1	445	CEP 2021-2022		418	93.92%	Yes	Yes	Yes
	001-202	Northside Early Learning Center	PK	116	CEP 2021-2022		101	87.28%	Yes	Yes	Yes
	001-207	Numa ES	2-5	456	CEP 2021-2022		456	100.00%	Yes	Yes	Yes
Total Churchill	6	All Schools		3,275	0	0	2,949	90.05%			

School District	District-School Code	School Name	Grade Span	Enrollment	Number of Free	Number of Reduced	Total Free and Reduced	% of Free and Reduced	>75% Free and Reduced?	Universal Meal Service?	NRS 445A.425(f) Underserved Community?
Clark	002-093	100 Academy of Excellence ES	K-5	181	CEP 2022-2023		181	100.00%	Yes	Yes	Yes
	002-364	100 Academy of Excellence MS	6-8	71	CEP 2022-2023		71	100.00%	Yes	Yes	Yes
	002-061	Abston, Sandra B ES	PK-5	710	CEP 2021-2022		537	75.66%	Yes	Yes	Yes
	002-716	Acceleration Academy	9-12	1,680	CEP 2022-2023		1,680	100.00%	Yes	Yes	Yes
	002-131	Adams, Kirk ES	PK-5	401	CEP 2021-2022		367	91.60%	Yes	Yes	Yes
	002-231	Adcock, O K ES	PK-5	441	CEP 2021-2022		441	100.00%	Yes	Yes	Yes
	002-420	Advanced Technologies Academy HS	9-12	1,205	CEP 2023-2024		553	45.89%	No	Yes	Yes
	002-178	Alamo, Tony ES	PK-5	875	CEP 2021-2022		612	69.89%	No	Yes	Yes
	002-151	Allen, Dean LaMar ES	PK-5	413	CEP 2022-2023		239	57.80%	No	Yes	Yes
	002-140	Antonello, Lee ES	PK-5	524	CEP 2021-2022		370	70.61%	No	Yes	Yes
	002-618	Arbor View HS	9-12	3,159	CEP 2021-2022		1,313	41.55%	No	Yes	Yes
	002-357	Bailey, Dr William H MS	6-8	1,187	CEP 2021-2022		1,187	100.00%	Yes	Yes	Yes
	002-095	Bailey, Sister Robert Joseph ES	PK-5	599	CEP 2023-2024		594	99.10%	Yes	Yes	Yes
	002-066	Barber, Shirley A ES	PK-5	792	CEP 2022-2023		711	89.81%	Yes	Yes	Yes
	002-137	Bartlett, Selma F ES	PK-5	543	CEP 2022-2023		291	53.56%	No	Yes	Yes
	002-406	Basic Academy of Int'l Studies HS	9-12	2,497	CEP 2022-2023		1,973	79.01%	Yes	Yes	Yes
	002-280	Bass, John C ES	PK-5	528	CEP 2022-2023		425	80.54%	Yes	Yes	Yes
	002-193	Batterman, Kathy L ES	PK-5	657	CEP 2022-2023		380	57.79%	No	Yes	Yes
	002-108	Beatty, John R ES	PK-5	518	CEP 2021-2022		359	69.36%	No	Yes	Yes
	002-327	Becker, Ernest MS	6-8	1,042	CEP 2022-2023		747	71.73%	No	Yes	Yes
	002-248	Beckley, Will ES	PK-5	750	CEP 2022-2023		750	100.00%	Yes	Yes	Yes
	002-236	Bell, Rex ES	PK-5	542	CEP 2023-2024		542	100.00%	Yes	Yes	Yes
	002-138	Bendorf, Patricia A ES	PK-5	527	CEP 2022-2023		497	94.25%	Yes	Yes	Yes
	002-292	Bennett, William G ES	PK-5	355	CEP 2021-2022		355	100.00%	Yes	Yes	Yes
	002-070	Berkley, Shelley ES	PK-5	730	CEP 2021-2022		535	73.26%	No	Yes	Yes
	002-271	Bilbray, James ES	PK-5	667	CEP 2022-2023		343	51.46%	No	Yes	Yes
	002-101	Blue Diamond ES	K-5	53	CEP 2022-2023		31	58.67%	No	Yes	Yes
	002-411	Bonanza HS	9-12	2,016	CEP 2021-2022		1,682	83.42%	Yes	Yes	Yes
	002-157	Bonner, John W ES	PK-5	835	CEP 2022-2023		347	41.54%	No	Yes	Yes
	002-211	Booker, Kermit R Sr ES	PK-5	342	CEP 2021-2022		342	100.00%	Yes	Yes	Yes
	002-601	Boulder City HS	9-12	655	CEP 2021-2022		254	38.80%	No	Yes	Yes
	002-279	Bowler, Grant ES	PK-5	662	CEP 2021-2022		222	33.60%	No	Yes	Yes
	002-159	Bowler, Joseph L ES	PK-5	450	CEP 2021-2022		375	83.30%	Yes	Yes	Yes
	002-081	Bozarth, Henry & Evelyn ES	PK-5	770	CEP 2023-2024		309	40.14%	No	Yes	Yes
	002-246	Bracken, Walter ES	K-5	520	CEP 2022-2023		417	80.14%	Yes	Yes	Yes
	002-307	Bridger, Jim MS	6-8	1,088	CEP 2022-2023		1,088	100.00%	Yes	Yes	Yes
002-306	Brinley, J Harold MS	6-8	886	CEP 2023-2024		886	100.00%	Yes	Yes	Yes	
002-179	Brookman, Eileen B ES	PK-5	662	CEP 2021-2022		541	81.73%	Yes	Yes	Yes	
002-319	Brown, B Mahlon JHS	6-8	783	CEP 2021-2022		662	84.51%	Yes	Yes	Yes	
002-501	Brown, Hannah Marie ES	PK-5	645	CEP 2023-2024		313	48.51%	No	Yes	Yes	

School District	District-School Code	School Name	Grade Span	Enrollment	Number of Free	Number of Reduced	Total Free and Reduced	% of Free and Reduced	>75% Free and Reduced?	Universal Meal Service?	NRS 445A.425(f) Underserved Community?
Clark continued	002-147	Bruner, Lucile ES	PK-5	566	CEP 2022-2023		566	100.00%	Yes	Yes	Yes
	002-148	Bryan, Richard H ES	PK-5	468	CEP 2022-2023		364	77.68%	Yes	Yes	Yes
	002-156	Bryan, Roger M ES	PK-5	598	CEP 2022-2023		550	92.03%	Yes	Yes	Yes
	002-163	Bunker, Berkeley L ES	PK-5	662	CEP 2021-2022		662	100.00%	Yes	Yes	Yes
	002-313	Burkholder, Lyal MS	6-8	496	CEP 2021-2022		412	83.06%	Yes	Yes	Yes
	002-348	Cadwallader, Ralph MS	6-8	1,511	CEP 2023-2024		724	47.89%	No	Yes	Yes
	002-225	Cahlan, Marion ES	PK-5	527	CEP 2021-2022		527	100.00%	Yes	Yes	Yes
	002-155	Cambeiro, Arturo ES	PK-5	511	CEP 2022-2023		511	100.00%	Yes	Yes	Yes
	002-349	Canarelli, Lawrence & Heidi MS	6-8	1,512	CEP 2023-2024		1,019	67.39%	No	Yes	Yes
	002-316	Cannon, Helen C JHS	6-8	785	CEP 2022-2023		785	100.00%	Yes	Yes	Yes
	002-429	Canyon Springs HS	9-12	2,781	CEP 2023-2024		2,781	100.00%	Yes	Yes	Yes
	002-171	Carl, Kay ES	PK-5	695	CEP 2021-2022		484	69.65%	No	Yes	Yes
	002-158	Cartwright, Roberta C ES	PK-5	543	CEP 2021-2022		411	75.73%	Yes	Yes	Yes
	002-304	Cashman, James MS	6-8	1,086	CEP 2022-2023		1,086	100.00%	Yes	Yes	Yes
	002-607	Centennial HS	9-12	2,960	CEP 2021-2022		1,599	54.03%	No	Yes	Yes
	002-627	Central Technical Training Academy	11-11	112	CEP 2022-2023		91	81.43%	Yes	Yes	Yes
	002-409	Chaparral HS	9-12	2,201	CEP 2023-2024		2,197	99.82%	Yes	Yes	Yes
	002-415	Cheyenne HS	9-12	1,977	CEP 2023-2024		1,730	87.50%	Yes	Yes	Yes
	002-109	Christensen, M J ES	PK-5	495	CEP 2021-2022		430	86.82%	Yes	Yes	Yes
	002-414	Cimarron-Memorial HS	9-12	2,480	CEP 2022-2023		2,172	87.58%	Yes	Yes	Yes
	002-401	Clark, Ed W HS	9-12	2,816	CEP 2023-2024		2,425	86.13%	Yes	Yes	Yes
	002-184	Conners, Eileen ES	PK-5	584	CEP 2021-2022		439	75.17%	Yes	Yes	Yes
	002-612	Coronado HS	9-12	3,150	CEP 2021-2022		816	25.92%	No	Yes	Yes
	002-165	Cortez, Manuel J ES	PK-5	607	CEP 2023-2024		607	100.00%	Yes	Yes	Yes
	002-335	Cortney, Francis H JHS	6-8	1,027	CEP 2022-2023		1,027	100.00%	Yes	Yes	Yes
	002-932	Cowan Academic Center J-SHS	7-12	153	CEP 2022-2023		153	100.00%	Yes	Yes	Yes
	002-293	Cox, Clyde C ES	PK-5	617	CEP 2022-2023		617	100.00%	Yes	Yes	Yes
	002-126	Cox, David M ES	PK-5	485	CEP 2021-2022		307	63.22%	No	Yes	Yes
	002-180	Cozine, Steve and Linda ES	PK-5	650	CEP 2021-2022		605	93.06%	Yes	Yes	Yes
	002-223	Craig, Lois ES	PK-5	488	CEP 2023-2024		488	100.00%	Yes	Yes	Yes
	002-342	Cram, Brian & Teri MS	6-8	1,365	CEP 2022-2023		1,035	75.79%	Yes	Yes	Yes
	002-205	Crestwood ES	PK-5	569	CEP 2023-2024		569	100.00%	Yes	Yes	Yes
	002-233	Culley, Paul E ES	PK-5	594	CEP 2021-2022		594	100.00%	Yes	Yes	Yes
	002-125	Cunningham, Cynthia ES	PK-5	642	CEP 2021-2022		642	100.00%	Yes	Yes	Yes
	002-130	Dailey, Jack ES	PK-5	511	CEP 2022-2023		511	100.00%	Yes	Yes	Yes
	002-172	Darnell, Marshall C ES	PK-5	604	CEP 2021-2022		412	68.26%	No	Yes	Yes
	002-220	Dearing, Laura ES	PK-5	755	CEP 2023-2024		755	100.00%	Yes	Yes	Yes
	002-269	Decker, C H ES	PK-5	603	CEP 2022-2023		603	100.00%	Yes	Yes	Yes
	002-430	Del Sol Academy of Performing Arts HS	9-12	2,499	CEP 2023-2024		2,220	88.82%	Yes	Yes	Yes
	002-124	Derfelt, Herbert A ES	PK-5	524	CEP 2022-2023		515	98.22%	Yes	Yes	Yes
	002-623	Desert Oasis HS	9-12	3,182	CEP 2023-2024		1,538	48.35%	No	Yes	Yes

School District	District-School Code	School Name	Grade Span	Enrollment	Number of Free	Number of Reduced	Total Free and Reduced	% of Free and Reduced	>75% Free and Reduced?	Universal Meal Service?	NRS 445A.425(f) Underserved Community?
Clark continued	002-609	Desert Pines HS	9-12	3,006	CEP 2021-2022		3,006	100.00%	Yes	Yes	Yes
	002-955	Desert Rose HS	11-12	131	CEP 2022-2023		131	100.00%	Yes	Yes	Yes
	002-106	Deskin, Ruthe ES	PK-5	528	CEP 2021-2022		482	91.34%	Yes	Yes	Yes
	002-300	Detwiler, Ollie ES	PK-5	564	CEP 2023-2024		564	100.00%	Yes	Yes	Yes
	002-085	Diaz, Ruben P ES	PK-5	594	CEP 2021-2022		594	100.00%	Yes	Yes	Yes
	002-094	Dickens, D L Dusty ES	PK-5	759	CEP 2022-2023		725	95.55%	Yes	Yes	Yes
	002-263	Diskin, P A ES	PK-5	543	CEP 2021-2022		522	96.05%	Yes	Yes	Yes
	002-067	Divich, Kenneth ES	PK-5	1,113	CEP 2021-2022		468	42.02%	No	Yes	Yes
	002-266	Dondero, Harvey N ES	PK-5	704	CEP 2022-2023		704	100.00%	Yes	Yes	Yes
	002-111	Dooley, John ES	PK-5	337	CEP 2021-2022		202	59.87%	No	Yes	Yes
	002-076	Duncan, Ruby ES	PK-5	699	CEP 2022-2023		660	94.35%	Yes	Yes	Yes
	002-417	Durango HS	9-12	2,311	CEP 2023-2024		1,748	75.63%	Yes	Yes	Yes
	002-212	Earl, Ira J ES	PK-5	640	CEP 2023-2024		640	100.00%	Yes	Yes	Yes
	002-296	Earl, Marion B ES	PK-5	538	CEP 2021-2022		472	87.81%	Yes	Yes	Yes
	002-227	Early Childhood ES	PK	87	CEP 2023-2024		87	100.00%	Yes	Yes	Yes
	002-624	East Career and Technical Academy HS	9-12	1,907	CEP 2023-2024		1,193	62.54%	No	Yes	Yes
	002-267	Edwards, Elbert ES	PK-5	534	CEP 2021-2022		534	100.00%	Yes	Yes	Yes
	002-118	Eisenberg, Dorothy ES	PK-5	468	CEP 2021-2022		433	92.62%	Yes	Yes	Yes
	002-410	Eldorado HS	9-12	2,034	CEP 2021-2022		1,711	84.11%	Yes	Yes	Yes
	002-164	Elizondo, Raul P ES	PK-5	621	CEP 2022-2023		621	100.00%	Yes	Yes	Yes
	002-064	Ellis, Robert & Sandy ES	PK-5	888	CEP 2021-2022		258	29.07%	No	Yes	Yes
	002-361	Escobedo, Edmundo Eddie Sr MS	6-8	863	CEP 2022-2023		595	68.96%	No	Yes	Yes
	002-362	Faiss, Wilbur & Theresa MS	6-8	1,260	CEP 2022-2023		939	74.50%	No	Yes	Yes
	002-257	Ferron, William E ES	PK-5	544	CEP 2021-2022		544	100.00%	Yes	Yes	Yes
	002-347	Fertitta, Victoria MS	6-8	1,211	CEP 2023-2024		729	60.21%	No	Yes	Yes
	002-352	Findlay, Clifford O MS	6-8	1,210	CEP 2023-2024		1,132	93.54%	Yes	Yes	Yes
	002-080	Fine, Mark L ES	PK-5	761	CEP 2022-2023		566	74.40%	No	Yes	Yes
	002-143	Fitzgerald, H P ES	PK-5	428	CEP 2023-2024		428	100.00%	Yes	Yes	Yes
	002-119	Fong, Wing and Lilly ES	PK-5	602	CEP 2021-2022		602	100.00%	Yes	Yes	Yes
	002-608	Foothill HS	9-12	2,341	CEP 2023-2024		983	41.97%	No	Yes	Yes
	002-097	Forbuss, Robert L ES	PK-5	613	CEP 2022-2023		392	64.00%	No	Yes	Yes
	002-308	Fremont, John C Professional Dev MS	6-8	661	CEP 2022-2023		661	100.00%	Yes	Yes	Yes
	002-268	French, Doris ES	PK-5	473	CEP 2022-2023		471	99.66%	Yes	Yes	Yes
	002-272	Frias, Charles & Phyllis ES	PK-5	661	CEP 2021-2022		306	46.35%	No	Yes	Yes
	002-276	Galloway, Fay ES	PK-5	487	CEP 2022-2023		398	81.70%	Yes	Yes	Yes
	002-167	Garehime, Edith ES	PK-5	600	CEP 2023-2024		464	77.28%	Yes	Yes	Yes
	002-318	Garrett, Elton M JHS	6-8	410	CEP 2023-2024		194	47.23%	No	Yes	Yes
	002-302	Garside, Frank F JHS	6-8	1,074	CEP 2021-2022		1,074	100.00%	Yes	Yes	Yes
	002-181	Gehring, Roger D Acad of Science & Technology ES	PK-5	627	CEP 2021-2022		383	61.09%	No	Yes	Yes
	002-120	Gibson, James ES	PK-5	412	CEP 2021-2022		260	63.22%	No	Yes	Yes
	002-310	Gibson, Robert O MS	6-8	1,140	CEP 2022-2023		1,138	99.81%	Yes	Yes	Yes

School District	District-School Code	School Name	Grade Span	Enrollment	Number of Free	Number of Reduced	Total Free and Reduced	% of Free and Reduced	>75% Free and Reduced?	Universal Meal Service?	NRS 445A.425(f) Underserved Community?
Clark continued	002-206	Gilbert, CVT ES	PK-5	474	CEP 2021-2022		418	88.22%	Yes	Yes	Yes
	002-185	Givens, Linda Rankin ES	PK-5	725	CEP 2022-2023		259	35.79%	No	Yes	Yes
	002-923	Global Community HS	9-12	235	CEP 2021-2022		144	61.30%	No	Yes	Yes
	002-153	Goldfarb, Daniel ES	PK-5	604	CEP 2021-2022		557	92.26%	Yes	Yes	Yes
	002-102	Goodsprings ES	K-5	3	CEP 2021-2022		3	100.00%	Yes	Yes	Yes
	002-186	Goolsby, Judy & John L ES	PK-5	737	CEP 2021-2022		279	37.87%	No	Yes	Yes
	002-197	Goynes, Theron H & Naomi D ES	PK-5	681	CEP 2022-2023		339	49.84%	No	Yes	Yes
	002-275	Gragson, Oran K ES	PK-5	542	CEP 2022-2023		542	100.00%	Yes	Yes	Yes
	002-278	Gray, R Guild ES	PK-5	370	CEP 2021-2022		370	100.00%	Yes	Yes	Yes
	002-416	Green Valley HS	9-12	2,618	CEP 2021-2022		1,391	53.12%	No	Yes	Yes
	002-324	Greenspun, Barbara & Hank JHS	6-8	1,339	CEP 2022-2023		774	57.82%	No	Yes	Yes
	002-208	Griffith, E W ES	PK-5	581	CEP 2023-2024		581	100.00%	Yes	Yes	Yes
	002-317	Guinn, Kenny C MS	6-8	1,044	CEP 2023-2024		923	88.40%	Yes	Yes	Yes
	002-368	Gunderson, Barry and June MS	6-8	1,432	CEP 2023-2024		684	47.74%	No	Yes	Yes
	002-161	Guy, Addeliar D III ES	PK-5	492	CEP 2021-2022		456	92.69%	Yes	Yes	Yes
	002-207	Hancock, Doris ES	PK-5	506	CEP 2022-2023		506	100.00%	Yes	Yes	Yes
	002-261	Harmon, Harley ES	PK-5	603	CEP 2021-2022		603	100.00%	Yes	Yes	Yes
	002-346	Harney, Kathleen & Tim MS	6-8	1,242	CEP 2023-2024		1,242	100.00%	Yes	Yes	Yes
	002-262	Harris, George E ES	PK-5	644	CEP 2023-2024		644	100.00%	Yes	Yes	Yes
	002-199	Hayden, Don E ES	PK-5	742	CEP 2023-2024		733	98.74%	Yes	Yes	Yes
	002-168	Hayes, Keith C & Karen W ES	PK-5	545	CEP 2021-2022		408	74.93%	No	Yes	Yes
	002-073	Heard, Lomie G ES	PK-5	682	CEP 2022-2023		643	94.32%	Yes	Yes	Yes
	002-173	Heckethorn, Howard E ES	PK-5	764	CEP 2021-2022		371	48.59%	No	Yes	Yes
	002-129	Herr, Helen ES	PK-5	598	CEP 2023-2024		578	96.69%	Yes	Yes	Yes
	002-209	Herron, Fay ES	PK-5	583	CEP 2023-2024		583	100.00%	Yes	Yes	Yes
	002-210	Hewetson, Halle ES	PK-5	619	CEP 2021-2022		619	100.00%	Yes	Yes	Yes
	002-195	Hickey, Liliam Lujan ES	PK-5	625	CEP 2021-2022		625	100.00%	Yes	Yes	Yes
	002-122	Hill, Charlotte ES	PK-5	493	CEP 2021-2022		411	83.31%	Yes	Yes	Yes
	002-297	Hinman, Edna F ES	PK-5	379	CEP 2022-2023		379	100.00%	Yes	Yes	Yes
	002-202	Hoggard, Mabel ES	PK-5	529	CEP 2021-2022		424	80.18%	Yes	Yes	Yes
	002-273	Hollingsworth, Howard ES	PK-5	513	CEP 2021-2022		513	100.00%	Yes	Yes	Yes
	002-350	Hughes, Charles Arthur MS	6-8	541	CEP 2021-2022		357	66.08%	No	Yes	Yes
	002-187	Hummel, John R ES	PK-5	631	CEP 2022-2023		604	95.74%	Yes	Yes	Yes
	002-303	Hyde Park MS	6-8	1,327	CEP 2022-2023		993	74.80%	No	Yes	Yes
	002-252	Indian Springs ES	PK-5	152	CEP 2021-2022		104	68.11%	No	Yes	Yes
	002-604	Indian Springs HS	9-12	120	CEP 2023-2024		74	62.06%	No	Yes	Yes
	002-336	Indian Springs MS	6-8	80	CEP 2021-2022		50	62.94%	No	Yes	Yes
	002-092	Innovations Int'l Charter ES	K-5	367	CEP 2023-2024		367	100.00%	Yes	Yes	Yes
	002-363	Innovations Int'l Charter J-SHS	6-12	301	CEP 2023-2024		292	97.07%	Yes	Yes	Yes
	002-182	Iverson, Mervin ES	PK-5	559	CEP 2021-2022		520	92.94%	Yes	Yes	Yes
	002-123	Jacobson, Walter ES	PK-5	522	CEP 2021-2022		454	86.93%	Yes	Yes	Yes

School District	District-School Code	School Name	Grade Span	Enrollment	Number of Free	Number of Reduced	Total Free and Reduced	% of Free and Reduced	>75% Free and Reduced?	Universal Meal Service?	NRS 445A.425(f) Underserved Community?
Clark continued	002-196	Jeffers, Jay W ES	PK-5	533	CEP 2023-2024		533	100.00%	Yes	Yes	Yes
	002-062	Jenkins, Earl N ES	PK-5	637	CEP 2022-2023		560	87.90%	Yes	Yes	Yes
	002-323	Johnson, Walter JHS Academy of Int'l Studies	6-8	1,310	CEP 2022-2023		982	74.93%	No	Yes	Yes
	002-359	Johnston, Carroll M MS	6-8	1,247	CEP 2022-2023		1,247	100.00%	Yes	Yes	Yes
	002-068	Jones Blackhurst, Jan L ES	PK-5	845	CEP 2021-2022		324	38.40%	No	Yes	Yes
	002-135	Jydstrup, Helen ES	PK-5	574	CEP 2022-2023		574	100.00%	Yes	Yes	Yes
	002-133	Kahre, Marc ES	PK-5	365	CEP 2021-2022		314	86.06%	Yes	Yes	Yes
	002-134	Katz, Edythe & Lloyd ES	PK-5	571	CEP 2022-2023		571	100.00%	Yes	Yes	Yes
	002-079	Keller, Charlotte & Jerry ES	PK-5	484	CEP 2022-2023		484	100.00%	Yes	Yes	Yes
	002-332	Keller, Duane D MS	6-8	1,071	CEP 2023-2024		1,071	100.00%	Yes	Yes	Yes
	002-226	Kelly, Matt ES	PK-5	331	CEP 2021-2022		331	100.00%	Yes	Yes	Yes
	002-169	Kesterson, Lorna J ES	PK-5	548	CEP 2021-2022		345	62.91%	No	Yes	Yes
	002-107	Kim, Frank ES	PK-5	430	CEP 2021-2022		382	88.80%	Yes	Yes	Yes
	002-105	King Jr , Martin Luther ES	PK-5	373	CEP 2021-2022		373	100.00%	Yes	Yes	Yes
	002-136	King, Martha P ES	3-5	367	CEP 2021-2022		198	53.84%	No	Yes	Yes
	002-309	Knudson, K O MS	6-8	1,172	CEP 2022-2023		1,049	89.47%	Yes	Yes	Yes
	002-237	Lake, Robert E ES	PK-5	597	CEP 2021-2022		597	100.00%	Yes	Yes	Yes
	002-166	Lamping, Frank ES	PK-5	632	CEP 2021-2022		198	31.38%	No	Yes	Yes
	002-418	Las Vegas Academy of the Arts HS	9-12	1,751	CEP 2023-2024		625	35.68%	No	Yes	Yes
	002-402	Las Vegas HS	9-12	2,531	CEP 2021-2022		2,007	79.31%	Yes	Yes	Yes
	002-321	Laughlin J-SHS	6-12	331	CEP 2022-2023		294	88.93%	Yes	Yes	Yes
	002-337	Lawrence, Clifford J JHS	6-8	1,271	CEP 2022-2023		1,053	82.86%	Yes	Yes	Yes
	002-341	Leavitt, Justice Myron E MS	6-8	1,430	CEP 2021-2022		930	65.02%	No	Yes	Yes
	002-619	Legacy HS	9-12	2,617	CEP 2021-2022		1,915	73.17%	No	Yes	Yes
	002-428	Liberty HS	9-12	3,254	CEP 2022-2023		1,735	53.33%	No	Yes	Yes
	002-331	Lied STEM Academy MS	6-8	1,561	CEP 2023-2024		640	40.98%	No	Yes	Yes
	002-222	Lincoln ES	PK-5	618	CEP 2022-2023		618	100.00%	Yes	Yes	Yes
	002-270	Long, Walter V ES	PK-5	783	CEP 2021-2022		783	100.00%	Yes	Yes	Yes
	002-144	Lowman, Mary & Zel ES	PK-5	699	CEP 2023-2024		699	100.00%	Yes	Yes	Yes
	002-141	Lummis, William ES	PK-5	489	CEP 2021-2022		243	49.76%	No	Yes	Yes
	002-117	Lunt, Robert ES	PK-5	453	CEP 2023-2024		453	100.00%	Yes	Yes	Yes
	002-115	Lynch, Ann ES	PK-5	432	CEP 2023-2024		432	100.00%	Yes	Yes	Yes
	002-329	Lyon, Mack MS	6-8	413	CEP 2023-2024		127	30.64%	No	Yes	Yes
	002-356	Mack, Jerome MS	6-8	974	CEP 2023-2024		974	100.00%	Yes	Yes	Yes
	002-277	Mack, Nate ES	PK-5	539	CEP 2021-2022		405	75.17%	Yes	Yes	Yes
	002-217	Mackey, Jo ES	PK-5	505	CEP 2021-2022		399	78.93%	Yes	Yes	Yes
	002-369	Mackey, Jo MS	6	253	CEP 2021-2022		214	84.40%	Yes	Yes	Yes
	002-213	Manch, J E ES	PK-5	709	CEP 2022-2023		709	100.00%	Yes	Yes	Yes
	002-353	Mannion, Jack & Terry MS	6-8	1,384	CEP 2023-2024		516	37.28%	No	Yes	Yes
	002-311	Martin, Roy W MS	6-8	1,211	CEP 2023-2024		1,211	100.00%	Yes	Yes	Yes
	002-281	Martinez, Reynaldo L ES	PK-5	432	CEP 2021-2022		432	100.00%	Yes	Yes	Yes

School District	District-School Code	School Name	Grade Span	Enrollment	Number of Free	Number of Reduced	Total Free and Reduced	% of Free and Reduced	>75% Free and Reduced?	Universal Meal Service?	NRS 445A.425(f) Underserved Community?
Clark continued	002-072	Mathis, Dr. Beverly S ES	PK-5	881	CEP 2021-2022		664	75.36%	Yes	Yes	Yes
	002-132	May, Ernest ES	PK-5	591	CEP 2022-2023		454	76.85%	Yes	Yes	Yes
	002-234	McCall, Quannah ES	PK-5	289	CEP 2022-2023		289	100.00%	Yes	Yes	Yes
	002-249	McCaw, Gordon ES	PK-5	738	CEP 2021-2022		539	73.06%	No	Yes	Yes
	002-298	McDoniel, Estes M ES	PK-5	419	CEP 2021-2022		301	71.95%	No	Yes	Yes
	002-113	McMillan, James B ES	PK-5	493	CEP 2022-2023		493	100.00%	Yes	Yes	Yes
	002-218	McWilliams, J T ES	PK-5	616	CEP 2021-2022		616	100.00%	Yes	Yes	Yes
	002-112	Mendoza, John F ES	PK-5	647	CEP 2023-2024		647	100.00%	Yes	Yes	Yes
	002-917	Miley Achievement Center ES	2-5	16	CEP 2023-2024		16	100.00%	Yes	Yes	Yes
	002-916	Miley Achievement Ctr J-SHS	6-12	51	CEP 2023-2024		51	100.00%	Yes	Yes	Yes
	002-338	Miller, Bob MS	6-8	1,443	CEP 2022-2023		428	29.63%	No	Yes	Yes
	002-215	Miller, John F ES	PK-12	116	CEP 2022-2023		116	100.00%	Yes	Yes	Yes
	002-274	Miller, Sandy Searles ES	PK-5	593	CEP 2022-2023		521	87.82%	Yes	Yes	Yes
	002-957	Mission High School	6-12	17	CEP 2021-2022		17	100.00%	Yes	Yes	Yes
	002-250	Mitchell, Andrew ES	PK-2	368	CEP 2021-2022		218	59.15%	No	Yes	Yes
	002-602	Moapa Valley HS	9-12	585	CEP 2022-2023		176	30.03%	No	Yes	Yes
	002-424	Mojave HS	9-12	2,449	CEP 2021-2022		2,302	94.02%	Yes	Yes	Yes
	002-333	Molasky, Irwin & Susan JHS	6-8	887	CEP 2023-2024		887	100.00%	Yes	Yes	Yes
	002-343	Monaco, Mario C & JoAnne MS	6-8	1,020	CEP 2022-2023		1,020	100.00%	Yes	Yes	Yes
	002-282	Moore, William K ES	PK-5	489	CEP 2023-2024		489	100.00%	Yes	Yes	Yes
	002-162	Morrow, Sue H ES	PK-5	462	CEP 2023-2024		322	69.63%	No	Yes	Yes
	002-228	Mountain View ES	PK-5	367	CEP 2021-2022		367	100.00%	Yes	Yes	Yes
	002-170	Neal, Joseph M ES	PK-5	561	CEP 2021-2022		384	68.50%	No	Yes	Yes
	002-146	Newton, Ulis ES	PK-5	577	CEP 2022-2023		367	63.52%	No	Yes	Yes
	002-628	Northeast Career and Technical Training Academy	9-10	684	CEP 2023-2024		304	44.50%	No	Yes	Yes
	002-620	Northwest Career-Technical Academy HS	9-12	1,880	CEP 2023-2024		630	33.50%	No	Yes	Yes
	002-075	NW Career-Technical Academy ES	K	17	CEP 2021-2022		11	64.00%	No	Yes	Yes
	002-083	O Roarke, Thomas ES	PK-5	638	CEP 2021-2022		257	40.27%	No	Yes	Yes
	002-283	Ober, D'Vorre & Hal ES	PK-5	585	CEP 2021-2022		420	71.73%	No	Yes	Yes
	002-322	O'Callaghan, Mike MS i3 Learn Academy	6-8	1,420	CEP 2023-2024		1,063	74.88%	No	Yes	Yes
	002-312	Orr, William E MS	6-8	866	CEP 2022-2023		866	100.00%	Yes	Yes	Yes
	002-065	Ortwein, Dennis ES	PK-5	794	CEP 2023-2024		506	63.73%	No	Yes	Yes
	002-425	Palo Verde HS	9-12	3,127	CEP 2021-2022		1,186	37.94%	No	Yes	Yes
	002-232	Paradise Prof Dev ES	PK-5	388	CEP 2023-2024		388	100.00%	Yes	Yes	Yes
	002-216	Park, John S ES	PK-5	559	CEP 2022-2023		559	100.00%	Yes	Yes	Yes
	002-110	Parson, Claude & Stella ES	PK-5	318	CEP 2021-2022		318	100.00%	Yes	Yes	Yes
	002-091	Perkins, Dr Claude G ES	PK-5	566	CEP 2021-2022		566	100.00%	Yes	Yes	Yes
	002-114	Perkins, Ute ES	PK-5	151	CEP 2022-2023		69	46.00%	No	Yes	Yes
	002-289	Petersen, Dean ES	PK-5	726	CEP 2021-2022		726	100.00%	Yes	Yes	Yes
	002-933	Peterson Academic Center J-SHS	7-12	148	CEP 2022-2023		148	100.00%	Yes	Yes	Yes
	002-145	Piggott Academy ES	PK-5	718	CEP 2022-2023		380	52.86%	No	Yes	Yes

School District	District-School Code	School Name	Grade Span	Enrollment	Number of Free	Number of Reduced	Total Free and Reduced	% of Free and Reduced	>75% Free and Reduced?	Universal Meal Service?	NRS 445A.425(f) Underserved Community?
Clark continued	002-244	Pittman, Vail ES	PK-5	490	CEP 2022-2023		490	100.00%	Yes	Yes	Yes
	002-253	Priest, Richard C ES	PK-5	688	CEP 2023-2024		669	97.20%	Yes	Yes	Yes
	002-087	Rainbow Dreams Academy ES	PK-K	257	CEP 2020-2021		257	100.00%	Yes	Yes	Yes
	002-403	Rancho HS	9-12	2,976	CEP 2021-2022		2,536	85.22%	Yes	Yes	Yes
	002-235	Red Rock ES	PK-5	451	CEP 2022-2023		451	100.00%	Yes	Yes	Yes
	002-295	Reed, Doris M ES	PK-5	607	CEP 2021-2022		607	100.00%	Yes	Yes	Yes
	002-084	Reedom, Carolyn S ES	PK-5	529	CEP 2021-2022		326	61.57%	No	Yes	Yes
	002-104	Reid, Harry ES	K-5	12	CEP 2023-2024		12	100.00%	Yes	Yes	Yes
	002-160	Rhodes, Betsy ES	PK-5	605	CEP 2022-2023		412	68.08%	No	Yes	Yes
	002-194	Ries, Aldeane Comito ES	PK-5	784	CEP 2022-2023		466	59.44%	No	Yes	Yes
	002-150	Roberts, Aggie ES	PK-5	498	CEP 2023-2024		437	87.71%	Yes	Yes	Yes
	002-315	Robison, Dell H MS	6-8	730	CEP 2022-2023		730	100.00%	Yes	Yes	Yes
	002-174	Rogers, Lucille S ES	PK-5	721	CEP 2021-2022		541	75.07%	Yes	Yes	Yes
	002-339	Rogich, Sig MS	6-8	1,672	CEP 2022-2023		535	31.98%	No	Yes	Yes
	002-203	Ronnow, C.C ES	PK-5	495	CEP 2021-2022		495	100.00%	Yes	Yes	Yes
	002-201	Ronzzone, Bertha ES	PK-5	689	CEP 2022-2023		689	100.00%	Yes	Yes	Yes
	002-096	Roundy, Dr C Owen ES	PK-5	639	CEP 2021-2022		639	100.00%	Yes	Yes	Yes
	002-221	Rowe, Lewis E ES	PK-5	621	CEP 2023-2024		621	100.00%	Yes	Yes	Yes
	002-128	Rundle, Richard ES	PK-5	609	CEP 2022-2023		609	100.00%	Yes	Yes	Yes
	002-291	Sandy Valley ES	PK-5	123	CEP 2023-2024		109	88.45%	Yes	Yes	Yes
	002-320	Sandy Valley J-SHS	6-12	196	CEP 2021-2022		175	89.41%	Yes	Yes	Yes
	002-354	Saville, Anthony MS	6-8	1,412	CEP 2022-2023		698	49.41%	No	Yes	Yes
	002-328	Sawyer, Grant MS	6-8	1,174	CEP 2022-2023		1,167	99.38%	Yes	Yes	Yes
	002-188	Scherkenbach, William & Mary ES	PK-5	543	CEP 2021-2022		321	59.12%	No	Yes	Yes
	002-344	Schofield, Jack Lund MS	6-8	1,013	CEP 2021-2022		794	78.38%	Yes	Yes	Yes
	002-099	Schorr, Steve ES	PK-5	690	CEP 2021-2022		476	68.93%	No	Yes	Yes
	002-086	Scott, Jesse D ES	PK-5	695	CEP 2023-2024		656	94.36%	Yes	Yes	Yes
	002-345	Sedway, Marvin M MS	6-8	1,022	CEP 2022-2023		1,022	100.00%	Yes	Yes	Yes
	002-251	Sewell, C T ES	PK-5	517	CEP 2021-2022		517	100.00%	Yes	Yes	Yes
	002-427	Shadow Ridge HS	9-12	3,096	CEP 2021-2022		1,272	41.08%	No	Yes	Yes
	002-611	Sierra Vista HS	9-12	3,148	CEP 2023-2024		1,906	60.56%	No	Yes	Yes
	002-421	Silverado HS	9-12	2,023	CEP 2021-2022		1,203	59.47%	No	Yes	Yes
	002-334	Silvestri, Charles JHS	6-8	1,114	CEP 2022-2023		866	77.76%	Yes	Yes	Yes
	002-189	Simmons, Eva G ES	PK-5	613	CEP 2021-2022		431	70.29%	No	Yes	Yes
	002-090	Smalley, James E & A Rae ES	PK-5	714	CEP 2023-2024		189	26.48%	No	Yes	Yes
	002-284	Smith, Hal ES	PK-5	752	CEP 2022-2023		752	100.00%	Yes	Yes	Yes
	002-264	Smith, Helen M ES	PK-5	479	CEP 2021-2022		437	91.30%	Yes	Yes	Yes
	002-305	Smith, J D MS	6-8	1,235	CEP 2023-2024		1,235	100.00%	Yes	Yes	Yes
	002-074	Snyder, Don & Dee ES	PK-5	697	CEP 2022-2023		472	67.71%	No	Yes	Yes
	002-175	Snyder, William E ES	PK-5	702	CEP 2023-2024		702	100.00%	Yes	Yes	Yes
	002-928	South Academic Center J-SHS	7-12	100	CEP 2022-2023		100	100.00%	Yes	Yes	Yes

School District	District-School Code	School Name	Grade Span	Enrollment	Number of Free	Number of Reduced	Total Free and Reduced	% of Free and Reduced	>75% Free and Reduced?	Universal Meal Service?	NRS 445A.425(f) Underserved Community?
Clark continued	002-412	Southeast Career Technical Academy HS	9-12	2,034	CEP 2021-2022		1,105	54.32%	No	Yes	Yes
	002-433	Southwest Career & Technical Academy HS	9-12	1,577	CEP 2023-2024		484	30.72%	No	Yes	Yes
	002-431	Spring Valley HS	9-12	2,642	CEP 2022-2023		1,744	66.02%	No	Yes	Yes
	002-204	Squires, C P ES	PK-5	534	CEP 2022-2023		534	100.00%	Yes	Yes	Yes
	002-294	Stanford ES	PK-5	501	CEP 2021-2022		498	99.39%	Yes	Yes	Yes
	002-286	Staton, Ethel W ES	PK-5	680	CEP 2021-2022		267	39.33%	No	Yes	Yes
	002-098	Steele, Judith D ES	PK-5	780	CEP 2021-2022		494	63.34%	No	Yes	Yes
	002-071	Stevens, Josh ES	PK-5	790	CEP 2023-2024		662	83.76%	Yes	Yes	Yes
	002-910	Stewart, Helen J	PK-12	116	CEP 2022-2023		108	92.83%	Yes	Yes	Yes
	002-078	Stuckey, Evelyn ES	PK-5	620	CEP 2021-2022		283	45.58%	No	Yes	Yes
	002-241	Sunrise Acres ES	PK-5	550	CEP 2023-2024		550	100.00%	Yes	Yes	Yes
	002-434	Sunrise Mountain HS	9-12	2,475	CEP 2021-2022		2,422	97.84%	Yes	Yes	Yes
	002-325	Swainston, Theron L MS	6-8	1,041	CEP 2021-2022		1,000	96.03%	Yes	Yes	Yes
	002-190	Tanaka, Wayne N ES	PK-5	745	CEP 2023-2024		638	85.65%	Yes	Yes	Yes
	002-360	Tarkanian, Lois & Jerry MS	6-8	1,270	CEP 2022-2023		681	53.65%	No	Yes	Yes
	002-285	Tarr, Sheila Academy of Int'l Studies ES	PK-5	763	CEP 2022-2023		418	54.78%	No	Yes	Yes
	002-191	Tartan, John ES	PK-5	491	CEP 2022-2023		491	100.00%	Yes	Yes	Yes
	002-260	Tate, Myrtle ES	PK-5	671	CEP 2023-2024		671	100.00%	Yes	Yes	Yes
	002-230	Taylor, Glen C ES	PK-5	633	CEP 2022-2023		304	48.05%	No	Yes	Yes
	002-254	Taylor, Robert L ES	PK-5	425	CEP 2021-2022		425	100.00%	Yes	Yes	Yes
	002-621	The Delta Academy J-SHS	6-12	1,288	CEP 2022-2023		1,153	89.52%	Yes	Yes	Yes
	002-192	Thiriot, Joseph E ES	PK-5	635	CEP 2021-2022		635	100.00%	Yes	Yes	Yes
	002-239	Thomas, Ruby S ES	PK-5	617	CEP 2022-2023		617	100.00%	Yes	Yes	Yes
	002-198	Thompson, Sandra L ES	PK-5	632	CEP 2022-2023		448	70.96%	No	Yes	Yes
	002-060	Thompson, Tyrone ES	PK-5	868	CEP 2022-2023		416	47.90%	No	Yes	Yes
	002-139	Thorpe, Jim ES	PK-5	405	CEP 2021-2022		401	98.98%	Yes	Yes	Yes
	002-290	Tobler, R E ES	PK-5	522	CEP 2023-2024		516	98.90%	Yes	Yes	Yes
	002-219	Toland, Helen Anderson ES	PK-5	267	CEP 2021-2022		267	100.00%	Yes	Yes	Yes
	002-265	Tomiyasu, Bill Y ES	PK-5	431	CEP 2021-2022		333	77.33%	Yes	Yes	Yes
	002-127	Treem, Harriet ES	PK-5	491	CEP 2022-2023		405	82.54%	Yes	Yes	Yes
	002-082	Triggs, Vincent L ES	PK-5	773	CEP 2021-2022		452	58.46%	No	Yes	Yes
	002-243	Twin Lakes ES	PK-5	548	CEP 2023-2024		548	100.00%	Yes	Yes	Yes
	002-176	Twitchell, Neil C ES	PK-5	542	CEP 2021-2022		218	40.14%	No	Yes	Yes
	002-214	Ullom, J M ES	PK-5	578	CEP 2022-2023		578	100.00%	Yes	Yes	Yes
	002-404	Valley HS	9-12	2,460	CEP 2021-2022		2,425	98.59%	Yes	Yes	Yes
	002-154	Vanderburg, John ES	PK-5	560	CEP 2023-2024		163	29.07%	No	Yes	Yes
	002-935	Variety ES	1-5	22	CEP 2023-2024		21	96.00%	Yes	Yes	Yes
	002-911	Variety J-SHS	6-12	107	CEP 2023-2024		84	78.40%	Yes	Yes	Yes
	002-069	Vassiliadis, Billy & Rosemary ES	PK-5	1,088	CEP 2022-2023		188	17.26%	No	Yes	Yes
	002-245	Vegas Verdes ES	PK-5	702	CEP 2021-2022		702	100.00%	Yes	Yes	Yes
	002-432	Veterans Tribute CTA HS	9-12	831	CEP 2021-2022		463	55.73%	No	Yes	Yes

School District	District-School Code	School Name	Grade Span	Enrollment	Number of Free	Number of Reduced	Total Free and Reduced	% of Free and Reduced	>75% Free and Reduced?	Universal Meal Service?	NRS 445A.425(f) Underserved Community?
Clark continued	002-255	Virgin Valley ES	K-5	611	CEP 2023-2024		377	61.76%	No	Yes	Yes
	002-603	Virgin Valley HS	9-12	776	CEP 2022-2023		424	54.61%	No	Yes	Yes
	002-301	Von Tobel, Ed MS	6-8	870	CEP 2022-2023		870	100.00%	Yes	Yes	Yes
	002-183	Walker, J Marlan Int'l School ES	PK-5	547	CEP 2022-2023		298	54.42%	No	Yes	Yes
	002-077	Wallin, Shirley & Bill ES	PK-5	707	CEP 2021-2022		170	24.03%	No	Yes	Yes
	002-258	Ward, Gene ES	PK-5	624	CEP 2023-2024		624	100.00%	Yes	Yes	Yes
	002-100	Ward, Kitty McDonough ES	PK-5	701	CEP 2021-2022		302	43.15%	No	Yes	Yes
	002-238	Warren, Rose ES	PK-5	510	CEP 2021-2022		510	100.00%	Yes	Yes	Yes
	002-247	Wasden, Howard ES	PK-5	446	CEP 2022-2023		446	100.00%	Yes	Yes	Yes
	002-177	Watson, Fredric W ES	PK-5	688	CEP 2021-2022		600	87.20%	Yes	Yes	Yes
	002-355	Webb, Del E MS	6-8	1,639	CEP 2022-2023		590	36.00%	No	Yes	Yes
	002-259	Wengert, Cyril ES	PK-5	546	CEP 2021-2022		541	99.15%	Yes	Yes	Yes
	002-435	West Career & Technical Academy HS	9-12	1,510	CEP 2022-2023		442	29.25%	No	Yes	Yes
	002-089	West Prep ES	PK-5	360	CEP 2022-2023		360	100.00%	Yes	Yes	Yes
	002-330	West Preparatory Institute J-SHS	6-12	1,213	CEP 2021-2022		1,213	100.00%	Yes	Yes	Yes
	002-405	Western HS	9-12	2,730	CEP 2021-2022		2,655	97.25%	Yes	Yes	Yes
	002-326	White, Thurman Academy of the Arts MS	6-8	1,520	CEP 2022-2023		985	64.83%	No	Yes	Yes
	002-256	Whitney ES	PK-5	388	CEP 2023-2024		388	100.00%	Yes	Yes	Yes
	002-142	Wiener, Jr , Louis ES	PK-5	442	CEP 2021-2022		373	84.32%	Yes	Yes	Yes
	002-149	Wilhelm, Elizabeth ES	PK-5	497	CEP 2021-2022		497	100.00%	Yes	Yes	Yes
	002-242	Williams, Tom ES	PK-5	609	CEP 2023-2024		609	100.00%	Yes	Yes	Yes
	002-224	Williams, Wendell ES	PK-5	324	CEP 2023-2024		324	100.00%	Yes	Yes	Yes
	002-152	Wolfe, Eva ES	PK-5	456	CEP 2023-2024		381	83.46%	Yes	Yes	Yes
	002-287	Wolff, Elise L ES	PK-5	749	CEP 2022-2023		288	38.50%	No	Yes	Yes
	002-314	Woodbury, C W MS	6-8	769	CEP 2021-2022		769	100.00%	Yes	Yes	Yes
	002-116	Woolley, Gwendolyn ES	PK-5	702	CEP 2022-2023		702	100.00%	Yes	Yes	Yes
	002-200	Wright, William V ES	PK-5	565	CEP 2021-2022		378	66.98%	No	Yes	Yes
	002-121	Wynn, Elaine ES	PK-5	705	CEP 2021-2022		705	100.00%	Yes	Yes	Yes
Total Clark	355	All Schools		296,307	0	0	224,613	75.80%			

School District	District-School Code	School Name	Grade Span	Enrollment	Number of Free	Number of Reduced	Total Free and Reduced	% of Free and Reduced	>75% Free and Reduced?	Universal Meal Service?	NRS 445A.425(f) Underserved Community?
Douglas	003-504	Aspire HS	9-12	79	CEP 2023-2024		67	85.11%	Yes	Yes	Yes
	003-901	ALT School	10-11	2	2	0	2	100.00%	Yes	No	Yes
	003-301	Carson Valley MS	6-8	605	129	27	156	25.79%	No	No	No
	003-501	Douglas HS	9-12	1,587	322	52	374	23.57%	No	No	No
	003-201	Gardnerville ES	K-5	317	105	23	128	40.38%	No	No	No
	003-206	Jacks Valley ES	PK-5	336	110	13	123	36.61%	No	No	No
	003-205	Meneley ES	PK-5	378	133	22	155	41.01%	No	No	No
	003-210	Minden ES	PK-5	389	106	8	114	29.31%	No	No	No
	003-302	Pau Wa Lu MS	6-8	459	154	21	175	38.13%	No	No	No
	003-209	Pinon Hills ES	PK-5	251	37	11	48	19.12%	No	No	No
	003-207	Scarselli ES	K-5	330	105	12	117	35.45%	No	No	No
	003-502	Whittell HS	6-12	128	21	1	22	17.19%	No	No	No
	003-202	Zephyr Cove ES	PK-5	150	23	1	24	16.00%	No	No	No
Total Douglas	13	All Schools		5,011	1,247	191	1,505	30.04%			

School District	District-School Code	School Name	Grade Span	Enrollment	Number of Free	Number of Reduced	Total Free and Reduced	% of Free and Reduced	>75% Free and Reduced?	Universal Meal Service?	NRS 445A.425(f) Underserved Community?
Elko	004-503	Adobe MS	7-8	682	216	26	242	35.48%	No	No	No
	004-908	Battle Born Youth Challenge Academy**	10-12	38	1	0	1	2.63%	No	No	No
	004-205	Carlin ES	K-6	188	91	21	112	59.57%	No	No	No
	004-601	Carlin HS	9-12	96	39	6	45	46.88%	No	No	No
	004-501	Carlin JHS	7-8	57	24	2	26	45.61%	No	No	No
	004-904	Early Childhood School**	PK	7	1	0	1	14.29%	No	No	No
	004-202	Elko Grammar #2 ES	PK-4	332	CEP 2023-2024		210	63.38%	No	Yes	Yes
	004-603	Elko HS	9-12	1,422	390	55	445	31.29%	No	No	No
	004-213	Flagview Intermediate School	5-6	684	243	38	281	41.08%	No	No	No
	004-104	Independence Valley ES**	K-7	8	0	0	0	0.00%	No	No	No
	004-105	Jackpot ES	K-6	74	49	10	59	79.73%	Yes	No	Yes
	004-605	Jackpot HS	9-12	45	21	10	31	68.89%	No	No	No
	004-505	Jackpot JHS	7-8	15	8	3	11	73.33%	No	No	No
	004-120	Liberty Peak ES	PK-5	638	99	7	115	18.03%	No	No	No
	004-107	Montello ES**	K-7	9	0	0	0	0.00%	No	No	No
	004-108	Mound Valley ES**	K-8	10	0	0	0	0.00%	No	No	No
	004-209	Mountain View ES	K-4	561	119	17	136	24.24%	No	No	No
	004-610	Northeastern Nevada Virtual Academy**	6-12	56	6	0	6	10.71%	No	No	No
	004-203	Northside ES	PK-4	355	CEP 2023-2024		232	65.47%	No	Yes	Yes
	004-206	Owyhee ES	PK-6	168	CEP 2023-2024		148	87.95%	Yes	Yes	Yes
	004-604	Owyhee HS	9-12	90	CEP 2023-2024		62	68.83%	No	Yes	Yes
	004-506	Owyhee JHS	7-8	58	CEP 2023-2024		53	91.42%	Yes	Yes	Yes
	004-111	Ruby Valley ES**	1-8	8	1	0	1	12.50%	No	No	No
	004-211	Sage ES	PK-5	428	138	20	158	36.92%	No	No	No
	004-204	Southside ES	PK-4	550	CEP 2023-2024		377	68.46%	No	Yes	Yes
	004-210	Spring Creek ES	PK-5	405	58	8	66	16.30%	No	No	No
	004-606	Spring Creek HS	9-12	885	109	19	128	14.46%	No	No	No
	004-504	Spring Creek MS	6-8	730	131	23	154	21.10%	No	No	No
	004-207	Wells ES	K-6	151	68	12	80	52.98%	No	No	No
	004-602	Wells HS	9-12	98	24	5	29	29.59%	No	No	No
	004-502	Wells JHS	7-8	51	14	6	20	39.22%	No	No	No
	004-208	West Wendover ES	PK-5	449	CEP 2023-2024		348	77.52%	Yes	Yes	Yes
	004-607	West Wendover HS	9-12	310	CEP 2023-2024		184	59.49%	No	Yes	Yes
	004-507	West Wendover JHS	6-8	207	CEP 2023-2024		137	66.29%	No	Yes	Yes
Total Elko	34	All Schools		9,865	1,850	288	3,899	39.52%			

School District	District-School Code	School Name	Grade Span	Enrollment	Number of Free	Number of Reduced	Total Free and Reduced	% of Free and Reduced	>75% Free and Reduced?	Universal Meal Service?	NRS 445A.425(f) Underserved Community?
Esmeralda	005-101	Dyer ES	PK-8	45	CEP 2020-2021		45	100.00%	Yes	Yes	Yes
	005-501	Esmeralda Virtual HS**	9-12	12	6	0	6	50.00%	No	No	No
	005-102	Goldfield ES	PK-8	21	CEP 2020-2021		21	100.00%	Yes	Yes	Yes
	005-103	Silver Peak ES	K-8	11	CEP 2020-2021		3	26.67%	No	Yes	Yes
Total Esmeralda	4	All Schools		89	6	0	75	84.20%			

School District	District-School Code	School Name	Grade Span	Enrollment	Number of Free	Number of Reduced	Total Free and Reduced	% of Free and Reduced	>75% Free and Reduced?	Universal Meal Service?	NRS 445A.425(f) Underserved Community?
Eureka	The Eureka County School District does not participate in the National School Lunch Program.								N/A	N/A	No

School District	District-School Code	School Name	Grade Span	Enrollment	Number of Free	Number of Reduced	Total Free and Reduced	% of Free and Reduced	>75% Free and Reduced?	Universal Meal Service?	NRS 445A.425(f) Underserved Community?
Humboldt	007-930	Child Find**	PK-8	5	1	2	3	60.00%	No	No	No
	007-101	Denio ES	2-6	6	CEP 2023-2024		6	100.00%	Yes	Yes	Yes
	007-206	French Ford MS	5-6	465	175	28	203	43.66%	No	No	No
	007-205	Grass Valley ES	PK-4	470	CEP 2023-2024		305	64.95%	No	Yes	Yes
	007-103	Kings River ES	K-8	9	CEP 2023-2024		7	80.00%	Yes	Yes	Yes
	007-501	Lowry HS	9-12	989	259	35	294	29.73%	No	No	No
	007-203	McDermitt ES	K-6	55	CEP 2023-2024		55	100.00%	Yes	Yes	Yes
	007-601	McDermitt HS	9-12	36	CEP 2023-2024		36	100.00%	Yes	Yes	Yes
	007-302	McDermitt JHS	7-8	26	CEP 2023-2024		26	100.00%	Yes	Yes	Yes
	007-104	Orovada ES	K-8	35	CEP 2022-2023		26	75.00%	Yes	Yes	Yes
	007-105	Paradise Valley ES	K-8	27	CEP 2022-2023		21	77.42%	Yes	Yes	Yes
	007-201	Sonoma Heights ES	K-4	469	CEP 2023-2024		301	64.21%	No	Yes	Yes
	007-202	Winnemucca GS	K-4	278	104	16	120	43.17%	No	No	No
	007-301	Winnemucca JHS	7-8	488	157	9	166	34.02%	No	No	No
Total Humboldt	14	All Schools		3,358	696	90	1,570	46.75%			

School District	District-School Code	School Name	Grade Span	Enrollment	Number of Free	Number of Reduced	Total Free and Reduced	% of Free and Reduced	>75% Free and Reduced?	Universal Meal Service?	NRS 445A.425(f) Underserved Community?
Lander	008-602	Austin Combined Schools**	K-7	10	3	0	3	30.00%	No	No	No
	008-201	Battle Mountain ES	K-4	357	154	23	177	49.58%	No	No	No
	008-601	Battle Mountain HS	9-12	308	108	5	113	36.69%	No	No	No
	008-302	Lemaire Jr High	5-8	322	129	16	145	45.03%	No	No	No
Total Lander	4	All Schools		997	394	44	438	43.93%			

School District	District-School Code	School Name	Grade Span	Enrollment	Number of Free	Number of Reduced	Total Free and Reduced	% of Free and Reduced	>75% Free and Reduced?	Universal Meal Service?	NRS 445A.425(f) Underserved Community?
Lincoln	009-201	Caliente ES	PK-6	85	38	8	46	54.12%	No	No	No
	009-501	Lincoln Co HS	9-12	160	45	8	53	33.13%	No	No	No
	009-301	Meadow Valley MS	7-8	82	27	8	35	42.68%	No	No	No
	009-102	Pahrnagat Valley ES	PK-5	167	54	17	71	42.51%	No	No	No
	009-601	Pahrnagat Valley HS	9-12	102	31	4	35	34.31%	No	No	No
	009-302	Pahrnagat Valley MS	6-8	59	16	2	18	30.51%	No	No	No
	009-202	Panaca ES	PK-6	198	61	10	71	35.86%	No	No	No
	009-203	Pioche ES	PK-6	61	24	8	32	52.46%	No	No	No
Total Lincoln	8	All Schools		914	296	65	361	39.50%			

School District	District-School Code	School Name	Grade Span	Enrollment	Number of Free	Number of Reduced	Total Free and Reduced	% of Free and Reduced	>75% Free and Reduced?	Universal Meal Service?	NRS 445A.425(f) Underserved Community?
Lyon	010-209	Cottonwood ES	PK-4	582	CEP 2023-2024		379	65.04%	No	Yes	Yes
	010-201	Dayton ES	K-6	460	CEP 2023-2024		290	63.07%	No	Yes	Yes
	010-604	Dayton HS	9-12	755	177	14	191	29.73%	No	No	No
	010-208	Dayton IS	7-8	370	CEP 2023-2024		195	52.77%	No	Yes	Yes
	010-206	East Valley ES	PK-4	501	CEP 2023-2024		304	60.72%	No	Yes	Yes
	010-203	Fernley ES	PK-4	421	CEP 2023-2024		301	71.52%	No	Yes	Yes
	010-601	Fernley HS	9-12	1,317	CEP 2023-2024		724	54.99%	No	Yes	Yes
	010-303	Fernley IS	5-6	666	CEP 2023-2024		460	69.09%	No	Yes	Yes
	010-211	Riverview ES	PK-6	439	CEP 2023-2024		224	51.10%	No	Yes	Yes
	010-205	Silver Stage ES	PK-4	359	CEP 2023-2024		359	100.00%	Yes	Yes	Yes
	010-605	Silver Stage HS	9-12	341	CEP 2023-2024		274	80.24%	Yes	Yes	Yes
	010-304	Silver Stage MS	5-8	326	CEP 2023-2024		288	88.24%	Yes	Yes	Yes
	010-305	Silverland MS	7-8	640	CEP 2023-2024		362	56.56%	No	Yes	Yes
	010-602	Smith Valley School	K-12	191	25	4	29	18.36%	No	No	No
	010-210	Sutro ES	PK-6	407	CEP 2023-2024		257	63.22%	No	Yes	Yes
	010-202	Yerington ES	PK-4	466	CEP 2023-2024		380	81.58%	Yes	Yes	Yes
	010-603	Yerington HS	9-12	410	CEP 2023-2024		251	61.20%	No	Yes	Yes
	010-302	Yerington IS	5-8	398	CEP 2023-2024		259	65.17%	No	Yes	Yes
Total Lyon	18	All Schools		9,049	202	18	5,528	61.09%			

School District	District-School Code	School Name	Grade Span	Enrollment	Number of Free	Number of Reduced	Total Free and Reduced	% of Free and Reduced	>75% Free and Reduced?	Universal Meal Service?	NRS 445A.425(f) Underserved Community?
Mineral	011-201	Hawthorne ES	PK-6	301	CEP 2022-2023		218	72.36%	No	Yes	Yes
	011-203	Hawthorne JHS	7-8	75	CEP 2022-2023		63	83.81%	Yes	Yes	Yes
	011-601	Mineral County HS	9-12	125	CEP 2022-2023		85	68.08%	No	Yes	Yes
	011-202	Schurz ES	K-6	76	CEP 2022-2023		76	100.00%	Yes	Yes	Yes
Total Mineral	4	All Schools		577	0	0	442	76.56%			

School District	District-School Code	School Name	Grade Span	Enrollment	Number of Free	Number of Reduced	Total Free and Reduced	% of Free and Reduced	>75% Free and Reduced?	Universal Meal Service?	NRS 445A.425(f) Underserved Community?
Nye	012-106	Amargosa Valley ES	PK-5	102	CEP 2022-2023		102	100.00%	Yes	Yes	Yes
	012-316	Amargosa Valley MS	6-8	55	CEP 2022-2023		55	100.00%	Yes	Yes	Yes
	012-201	Beatty ES	PK-5	61	CEP 2022-2023		52	85.86%	Yes	Yes	Yes
	012-601	Beatty HS	9-12	99	CEP 2022-2023		96	96.93%	Yes	Yes	Yes
	012-311	Beatty MS	6-8	29	CEP 2022-2023		29	100.00%	Yes	Yes	Yes
	012-301	Clarke MS	6-8	1,057	CEP 2022-2023		1,031	97.52%	Yes	Yes	Yes
	012-210	Floyd ES	K-5	547	CEP 2022-2023		502	91.86%	Yes	Yes	Yes
	012-105	Gabbs ES	K-5	14	CEP 2022-2023		10	70.00%	No	Yes	Yes
	012-602	Gabbs HS	9-12	7	CEP 2022-2023		7	100.00%	Yes	Yes	Yes
	012-315	Gabbs MS	6-8	7	CEP 2022-2023		6	87.28%	Yes	Yes	Yes
	012-207	Hafen ES	K-5	400	CEP 2022-2023		400	100.00%	Yes	Yes	Yes
	012-108	Johnson ES	K-5	529	CEP 2022-2023		529	100.00%	Yes	Yes	Yes
	012-102	Manse ES	K-5	519	CEP 2022-2023		519	100.00%	Yes	Yes	Yes
	012-206	Mt. Charleston ES	PK	223	CEP 2022-2023		223	100.00%	Yes	Yes	Yes
	012-604	Pahrump Valley HS	9-12	1,345	CEP 2022-2023		1,173	87.18%	Yes	Yes	Yes
	012-606	Pathways HS	9-12	92	CEP 2022-2023		92	100.00%	Yes	Yes	Yes
	012-607	Pathways MS	6-8	53	CEP 2022-2023		53	100.00%	Yes	Yes	Yes
	012-103	Round Mountain ES	K-5	126	CEP 2022-2023		46	36.42%	No	Yes	Yes
	012-605	Round Mountain HS	9-12	81	CEP 2022-2023		22	27.31%	No	Yes	Yes
	012-313	Round Mountain MS	6-8	59	CEP 2022-2023		21	35.86%	No	Yes	Yes
	012-202	Tonopah ES	PK-5	128	CEP 2022-2023		65	50.96%	No	Yes	Yes
	012-603	Tonopah HS	9-12	80	CEP 2022-2023		50	62.61%	No	Yes	Yes
	012-312	Tonopah MS	6-8	64	CEP 2022-2023		29	45.71%	No	Yes	Yes
Total Nye	23	All Schools		5,677	0	0	5,113	90.06%			

School District	District-School Code	School Name	Grade Span	Enrollment	Number of Free	Number of Reduced	Total Free and Reduced	% of Free and Reduced	>75% Free and Reduced?	Universal Meal Service?	NRS 445A.425(f) Underserved Community?
Pershing	014-910	Early Childhood Education**	PK	20	7	3	10	50.00%	No	No	No
	014-101	Imlay ES	K-5	15	4	1	5	33.33%	No	No	No
	014-201	Lovelock ES	PK-5	301	CEP 2020-2021		221	73.47%	No	Yes	Yes
	014-601	Pershing HS	9-12	175	75	9	84	48.00%	No	No	No
	014-301	Pershing MS	6-8	153	63	11	74	48.37%	No	No	No
Total Pershing	5	All Schools		664	149	24	394	59.36%			

School District	District-School Code	School Name	Grade Span	Enrollment	Number of Free	Number of Reduced	Total Free and Reduced	% of Free and Reduced	>75% Free and Reduced?	Universal Meal Service?	NRS 445A.425(f) Underserved Community?
Storey	015-101	Gallagher ES	K-5	125	28	1	29	23.20%	No	No	No
	015-102	Hillside ES	K-5	42	CEP 2021-2022		36	87.28%	Yes	Yes	Yes
	015-601	Virginia City HS**	9-12	130	27	1	28	21.54%	No	No	No
	015-301	Virginia City MS	6-8	101	31	3	34	33.66%	No	No	No
Total Storey	4	All Schools		398	86	5	127	31.91%			

School District	District-School Code	School Name	Grade Span	Enrollment	Number of Free	Number of Reduced	Total Free and Reduced	% of Free and Reduced	>75% Free and Reduced?	Universal Meal Service?	NRS 445A.425(f) Underserved Community?
Washoe	016-611	Academy for Arts Careers & Tech	9-12	546	98	10	108	19.78%	No	No	No
	016-608	Academy for Career Education**	9-12	247	66	3	69	27.94%	No	No	No
	016-260	Alice Smith ES	PK-6	534	CEP 2023-2024		441	82.51%	Yes	Yes	Yes
	016-266	Allen ES	PK-5	459	CEP 2023-2024		459	100.00%	Yes	Yes	Yes
	016-201	Anderson ES	K-6	318	CEP 2023-2024		318	100.00%	Yes	Yes	Yes
	016-278	Bailey Charter ES	K-6	155	CEP 2023-2024		155	100.00%	Yes	Yes	Yes
	016-271	Beasley ES	PK-5	633	146	3	149	23.54%	No	No	No
	016-207	Beck ES	PK-5	472	140	0	140	29.66%	No	No	No
	016-275	Bennett ES	PK-5	558	CEP 2023-2024		558	100.00%	Yes	Yes	Yes
	016-310	Billinghurst MS	6-8	942	202	12	214	22.72%	No	No	No
	016-244	Bohach ES	K-5	836	146	7	153	18.30%	No	No	No
	016-208	Booth ES	PK-5	349	CEP 2023-2024		349	100.00%	Yes	Yes	Yes
	016-229	Brown ES	PK-5	564	139	11	150	26.60%	No	No	No
	016-214	Cannan ES	K-5	388	CEP 2023-2024		388	100.00%	Yes	Yes	Yes
	016-261	Caughlin Ranch ES	PK-6	467	24	0	24	5.14%	No	No	No
	016-930	Child Find**	PK-12	220	65	0	65	29.55%	No	No	No
	016-301	Clayton MS	6-8	693	CEP 2023-2024		508	73.31%	No	Yes	Yes
	016-317	Cold Springs MS	5-8	649	206	15	221	34.05%	No	No	No
	016-279	Coral Academy Elementary-South**	K-5	461	80	5	85	18.44%	No	No	No
	016-318	Coral Academy ES**	K-4	439	104	3	107	24.37%	No	No	No
	016-312	Coral Academy HS**	9-12	380	59	2	61	16.05%	No	No	No
	016-320	Coral Academy MS**	5-8	575	134	6	140	24.35%	No	No	No
	016-280	Coral Academy NW**	KG-04	128	35	0	35	27.34%	No	No	No
	016-215	Corbett ES	PK-5	327	CEP 2023-2024		327	100.00%	Yes	Yes	Yes
	016-609	Damonte Ranch HS	9-12	1,772	470	24	494	27.88%	No	No	No
	016-315	Depoali MS	6-8	870	172	8	180	20.69%	No	No	No
	016-268	Desert Heights ES	PK-6	514	CEP 2023-2024		424	82.43%	Yes	Yes	Yes
	016-321	Desert Skies MS	6-8	902	CEP 2023-2024		792	87.82%	Yes	Yes	Yes
	016-238	Diedrichsen ES	K-5	336	109	4	113	33.63%	No	No	No
	016-306	Dilworth MS	6-8	602	CEP 2023-2024		548	91.01%	Yes	Yes	Yes
	016-258	Dodson ES	PK-5	241	CEP 2023-2024		161	66.94%	No	Yes	Yes
	016-272	Donner Springs ES	PK-5	473	CEP 2023-2024		403	85.18%	Yes	Yes	Yes
	016-212	Double Diamond ES	PK-5	492	171	4	175	35.57%	No	No	No
	016-223	Drake ES	PK-5	250	CEP 2023-2024		196	78.26%	Yes	Yes	Yes
	016-204	Duncan ES	PK-5	349	CEP 2023-2024		349	100.00%	Yes	Yes	Yes
	016-239	Dunn ES	PK-5	460	CEP 2023-2024		362	78.77%	Yes	Yes	Yes
	016-900	Early Childhood Education**	PK	552	214	2	216	39.13%	No	No	No
	016-203	Elmcrest ES	K-5	279	CEP 2023-2024		263	94.24%	Yes	Yes	Yes
	016-610	Encompass	9-12	134	CEP 2023-2024		105	78.69%	Yes	Yes	Yes
	016-509	Galena HS	9-12	1,289	138	10	148	11.48%	No	No	No
	016-601	Gerlach School**	K-12	25	6	0	6	24.00%	No	No	No

School District	District-School Code	School Name	Grade Span	Enrollment	Number of Free	Number of Reduced	Total Free and Reduced	% of Free and Reduced	>75% Free and Reduced?	Universal Meal Service?	NRS 445A.425(f) Underserved Community?
Washoe continued	016-256	Gomes ES	PK-5	266	CEP 2023-2024		155	58.13%	No	Yes	Yes
	016-216	Gomm ES	K-6	404	50	1	51	12.62%	No	No	No
	016-224	Greenbrae ES	PK-5	334	CEP 2023-2024		314	94.03%	Yes	Yes	Yes
	016-241	Hall ES	K-5	456	116	1	117	25.66%	No	No	No
	016-322	Herz MS	6-8	855	91	3	94	10.99%	No	No	No
	016-262	Hidden Valley ES	PK-5	227	CEP 2023-2024		153	67.41%	No	Yes	Yes
	016-230	Huffaker ES	PK-5	367	97	1	98	26.70%	No	No	No
	016-504	Hug HS	9-12	2,069	CEP 2023-2024		1,800	87.01%	Yes	Yes	Yes
	016-274	Hunsberger ES	K-5	606	38	2	40	6.60%	No	No	No
	016-206	Hunter Lake ES	K-6	309	CEP 2023-2024		211	68.27%	No	Yes	Yes
	016-251	Incline ES	PK-5	243	89	1	90	37.04%	No	No	No
	016-602	Incline HS	9-12	300	49	2	51	17.00%	No	No	No
	016-309	Incline MS	6-8	125	31	1	32	25.60%	No	No	No
	016-510	Innovations HS	9-12	120	CEP 2023-2024		90	74.75%	No	Yes	Yes
	016-245	Inskeep ES	PK-05	502	139	11	150	29.88%	No	No	No
	016-507	Inspire	7-12	133	CEP 2023-2024		131	98.62%	Yes	Yes	Yes
	016-226	Juniper ES	K-5	379	127	3	130	34.30%	No	No	No
	016-231	Lemelson ES	PK-5	268	CEP 2023-2024		268	100.00%	Yes	Yes	Yes
	016-232	Lemmon Valley ES	PK-5	642	CEP 2023-2024		455	70.88%	No	Yes	Yes
	016-257	Lenz ES	PK-5	398	49	1	50	12.56%	No	No	No
	016-227	Lincoln Park ES	PK-5	422	CEP 2023-2024		422	100.00%	Yes	Yes	Yes
	016-202	Loder ES	PK-5	347	CEP 2023-2024		347	100.00%	Yes	Yes	Yes
	016-281	Mariposa Charter Academy	PK-5	182	CEP 2023-2024		150	82.67%	Yes	Yes	Yes
	016-273	Mathews ES	PK-5	441	CEP 2023-2024		441	100.00%	Yes	Yes	Yes
	016-222	Maxwell ES	PK-5	392	CEP 2023-2024		383	97.73%	Yes	Yes	Yes
	016-508	McQueen HS	9-12	1,728	433	8	441	25.52%	No	No	No
	016-210	Melton ES	PK-5	506	72	3	75	14.82%	No	No	No
	016-311	Mendive MS	6-8	898	314	5	319	35.52%	No	No	No
	016-228	Mitchell ES	K-5	296	CEP 2023-2024		296	100.00%	Yes	Yes	Yes
	016-267	Moss ES	PK-5	331	97	2	99	29.91%	No	No	No
	016-211	Mount Rose K-8 School of Languages	K-8	408	70	3	73	17.89%	No	No	No
	016-237	Natchez ES	PK-5	110	CEP 2023-2024		110	100.00%	Yes	Yes	Yes
	016-923	North Star**	K-12	633	197	2	199	31.44%	No	No	No
	016-607	North Valleys HS	9-12	2,286	787	35	822	35.96%	No	No	No
	016-308	O'Brien MS	6-8	1,054	CEP 2023-2024		798	75.68%	Yes	Yes	Yes
	016-240	Palmer ES	K-5	408	CEP 2023-2024		323	79.26%	Yes	Yes	Yes
	016-213	Peavine ES	PK-5	353	CEP 2023-2024		264	74.83%	No	Yes	Yes
	016-911	Piccolo School	PK-12	88	CEP 2023-2024		78	88.67%	Yes	Yes	Yes
	016-302	Pine MS	6-8	812	CEP 2023-2024		593	73.02%	No	Yes	Yes
	016-233	Pleasant Valley ES	PK-5	333	57	0	57	17.12%	No	No	No
	016-243	Poulakidas ES	PK-5	521	57	1	58	11.13%	No	No	No

School District	District-School Code	School Name	Grade Span	Enrollment	Number of Free	Number of Reduced	Total Free and Reduced	% of Free and Reduced	>75% Free and Reduced?	Universal Meal Service?	NRS 445A.425(f) Underserved Community?
Washoe continued	016-246	Raw ES	PK-5	572	92	5	97	16.96%	No	No	No
	016-505	Reed HS	9-12	2,096	586	23	609	29.06%	No	No	No
	016-502	Reno HS	9-12	1,761	407	15	422	23.96%	No	No	No
	016-221	Risley ES	K-5	366	CEP 2023-2024		366	100.00%	Yes	Yes	Yes
	016-242	Sepulveda ES	PK-5	548	154	6	160	29.20%	No	No	No
	016-316	Shaw MS	6-8	741	139	8	147	19.84%	No	No	No
	016-605	Sierra Nevada Academy	K-9	270	CEP 2023-2024		187	69.17%	No	Yes	Yes
	016-263	Silver Lake ES	K-4	421	141	13	154	36.58%	No	No	No
	016-319	Sky Ranch MS	6-8	1,340	263	18	281	20.97%	No	No	No
	016-225	Smith Kate ES	K-5	189	CEP 2023-2024		174	92.08%	Yes	Yes	Yes
	016-218	Smithridge ES	PK-5	519	CEP 2023-2024		519	100.00%	Yes	Yes	Yes
	016-269	Spanish Springs ES	PK-5	467	65	12	77	16.49%	No	No	No
	016-606	Spanish Springs HS	9-12	2,049	314	15	329	16.06%	No	No	No
	016-503	Sparks HS	9-12	1,268	CEP 2023-2024		1,101	86.86%	Yes	Yes	Yes
	016-307	Sparks MS	6-8	614	CEP 2023-2024		601	97.82%	Yes	Yes	Yes
	016-219	Stead ES	PK-6	672	CEP 2023-2024		501	74.61%	No	Yes	Yes
	016-234	Sun Valley ES	K-5	486	CEP 2023-2024		470	96.70%	Yes	Yes	Yes
	016-303	Swope MS	6-8	998	261	13	274	27.45%	No	No	No
	016-265	Taylor, Alyce ES	PK-5	451	96	2	98	21.73%	No	No	No
	016-603	TMCC Magnet HS**	10-12	238	22	1	23	9.66%	No	No	No
	016-209	Towles ES	K-5	310	88	7	95	30.65%	No	No	No
	016-305	Traner MS	6-8	563	CEP 2023-2024		563	100.00%	Yes	Yes	Yes
	016-917	Turning Point	6-12	14	CEP 2023-2024		14	100.00%	Yes	Yes	Yes
	016-276	Van Gorder ES	PK-5	561	80	3	83	14.80%	No	No	No
	016-304	Vaughn MS	6-8	564	CEP 2023-2024		564	100.00%	Yes	Yes	Yes
	016-235	Verdi ES	K-5	231	25	0	25	10.82%	No	No	No
	016-220	Veterans Memorial ES	K-5	275	CEP 2023-2024		271	98.64%	Yes	Yes	Yes
	016-205	Warner ES	PK-5	379	CEP 2023-2024		379	100.00%	Yes	Yes	Yes
	016-264	Westergard ES	PK-5	460	95	3	98	21.30%	No	No	No
	016-259	Whitehead ES	K-5	233	67	2	69	29.61%	No	No	No
	016-270	Winnemucca ES	PK-5	504	195	21	216	42.86%	No	No	No
	016-501	Wooster HS	9-12	1,459	CEP 2023-2024		1,190	81.54%	Yes	Yes	Yes
Total Washoe	114	All Schools		64,051	8,974	382	31,145	48.62%			

School District	District-School Code	School Name	Grade Span	Enrollment	Number of Free	Number of Reduced	Total Free and Reduced	% of Free and Reduced	>75% Free and Reduced?	Universal Meal Service?	NRS 445A.425(f) Underserved Community?
White Pine	017-204	Early Childhood	PK	14	0	1	1	7.14%	No	No	No
	017-101	Lund ES	K-5	53	2	4	6	11.32%	No	No	No
	017-601	Lund HS	6-12	61	7	1	8	13.11%	No	No	No
	017-203	McGill ES	PK-5	136	CEP 2022-2023		93	68.19%	No	Yes	Yes
	017-201	Norman ES	PK-5	366	CEP 2022-2023		264	72.14%	No	Yes	Yes
	017-903	Steptoe Valley HS	9-12	27	CEP 2022-2023		27	100.00%	Yes	Yes	Yes
	017-502	White Pine HS	9-12	372	CEP 2022-2023		192	51.68%	No	Yes	Yes
	017-301	White Pine MS	6-8	248	CEP 2022-2023		145	58.46%	No	Yes	Yes
Total White Pine	8	All Schools		1,277	9	6	736	57.64%			
District Total	All Districts			408,636	15,090	1,217	283,022	69.26%			

Bureau of Indian Education (BIE) Schools

School	District-School Code	School Name	Grade Span	Enrollment	Number of Free	Number of Reduced	Total Free and Reduced	% of Free and Reduced	>75% Free and Reduced?	Universal Meal Service?	NRS 445A.425(f) Underserved Community?
Duckwater Shoshone Elementary School		Duckwater Shoshone ES	K-8	13	CEP 2022-2023		13	100.00%	Yes	Yes	Yes
Pyramid Lake Junior/Senior High School		Pyramid Lake Jr/Sr HS	6-12	135	CEP 2023-2024		135	100.00%	Yes	Yes	Yes
Total BIE Totals		All Schools		148	0	0	148	100.00%			

Appendix E: NRS 445A.425(f) Underserved Communities
by Census Tract

GEO_ID Geography	NAME Geographic Area Name	NRS 445A425(f) Underserved Community?
1400000US32001950100	Census Tract 9501; Churchill County; Nevada	Yes
1400000US32001950301	Census Tract 9503.01; Churchill County; Nevada	Yes
1400000US32001950302	Census Tract 9503.02; Churchill County; Nevada	Yes
1400000US32001950400	Census Tract 9504; Churchill County; Nevada	Yes
1400000US32001950500	Census Tract 9505; Churchill County; Nevada	Yes
1400000US32001950600	Census Tract 9506; Churchill County; Nevada	Yes
1400000US32001950700	Census Tract 9507; Churchill County; Nevada	Yes
1400000US32003000101	Census Tract 1.01; Clark County; Nevada	Yes
1400000US32003000103	Census Tract 1.03; Clark County; Nevada	Yes
1400000US32003000105	Census Tract 1.05; Clark County; Nevada	Yes
1400000US32003000106	Census Tract 1.06; Clark County; Nevada	Yes
1400000US32003000107	Census Tract 1.07; Clark County; Nevada	Yes
1400000US32003000108	Census Tract 1.08; Clark County; Nevada	Yes
1400000US32003000109	Census Tract 1.09; Clark County; Nevada	Yes
1400000US32003000201	Census Tract 2.01; Clark County; Nevada	Yes
1400000US32003000203	Census Tract 2.03; Clark County; Nevada	Yes
1400000US32003000204	Census Tract 2.04; Clark County; Nevada	Yes
1400000US32003000301	Census Tract 3.01; Clark County; Nevada	Yes
1400000US32003000302	Census Tract 3.02; Clark County; Nevada	Yes
1400000US32003000401	Census Tract 4.01; Clark County; Nevada	Yes
1400000US32003000402	Census Tract 4.02; Clark County; Nevada	Yes
1400000US32003000403	Census Tract 4.03; Clark County; Nevada	Yes
1400000US32003000510	Census Tract 5.10; Clark County; Nevada	Yes
1400000US32003000513	Census Tract 5.13; Clark County; Nevada	Yes
1400000US32003000514	Census Tract 5.14; Clark County; Nevada	Yes
1400000US32003000515	Census Tract 5.15; Clark County; Nevada	Yes
1400000US32003000516	Census Tract 5.16; Clark County; Nevada	Yes
1400000US32003000517	Census Tract 5.17; Clark County; Nevada	Yes
1400000US32003000518	Census Tract 5.18; Clark County; Nevada	Yes
1400000US32003000519	Census Tract 5.19; Clark County; Nevada	Yes
1400000US32003000520	Census Tract 5.20; Clark County; Nevada	Yes
1400000US32003000521	Census Tract 5.21; Clark County; Nevada	Yes
1400000US32003000522	Census Tract 5.22; Clark County; Nevada	Yes
1400000US32003000523	Census Tract 5.23; Clark County; Nevada	Yes
1400000US32003000524	Census Tract 5.24; Clark County; Nevada	Yes
1400000US32003000525	Census Tract 5.25; Clark County; Nevada	Yes
1400000US32003000526	Census Tract 5.26; Clark County; Nevada	Yes
1400000US32003000527	Census Tract 5.27; Clark County; Nevada	Yes
1400000US32003000528	Census Tract 5.28; Clark County; Nevada	Yes
1400000US32003000600	Census Tract 6; Clark County; Nevada	Yes

GEO_ID Geography	NAME Geographic Area Name	NRS 445A425(f) Underserved Community?
1400000US32003000700	Census Tract 7; Clark County; Nevada	Yes
1400000US32003001003	Census Tract 10.03; Clark County; Nevada	Yes
1400000US32003001004	Census Tract 10.04; Clark County; Nevada	Yes
1400000US32003001005	Census Tract 10.05; Clark County; Nevada	Yes
1400000US32003001006	Census Tract 10.06; Clark County; Nevada	Yes
1400000US32003001100	Census Tract 11; Clark County; Nevada	Yes
1400000US32003001200	Census Tract 12; Clark County; Nevada	Yes
1400000US32003001300	Census Tract 13; Clark County; Nevada	Yes
1400000US32003001401	Census Tract 14.01; Clark County; Nevada	Yes
1400000US32003001402	Census Tract 14.02; Clark County; Nevada	Yes
1400000US32003001501	Census Tract 15.01; Clark County; Nevada	Yes
1400000US32003001502	Census Tract 15.02; Clark County; Nevada	Yes
1400000US32003001607	Census Tract 16.07; Clark County; Nevada	Yes
1400000US32003001608	Census Tract 16.08; Clark County; Nevada	Yes
1400000US32003001609	Census Tract 16.09; Clark County; Nevada	Yes
1400000US32003001610	Census Tract 16.10; Clark County; Nevada	Yes
1400000US32003001611	Census Tract 16.11; Clark County; Nevada	Yes
1400000US32003001613	Census Tract 16.13; Clark County; Nevada	Yes
1400000US32003001614	Census Tract 16.14; Clark County; Nevada	Yes
1400000US32003001615	Census Tract 16.15; Clark County; Nevada	Yes
1400000US32003001706	Census Tract 17.06; Clark County; Nevada	Yes
1400000US32003001707	Census Tract 17.07; Clark County; Nevada	Yes
1400000US32003001708	Census Tract 17.08; Clark County; Nevada	Yes
1400000US32003001709	Census Tract 17.09; Clark County; Nevada	Yes
1400000US32003001710	Census Tract 17.10; Clark County; Nevada	Yes
1400000US32003001711	Census Tract 17.11; Clark County; Nevada	Yes
1400000US32003001712	Census Tract 17.12; Clark County; Nevada	Yes
1400000US32003001713	Census Tract 17.13; Clark County; Nevada	Yes
1400000US32003001714	Census Tract 17.14; Clark County; Nevada	Yes
1400000US32003001715	Census Tract 17.15; Clark County; Nevada	Yes
1400000US32003001716	Census Tract 17.16; Clark County; Nevada	Yes
1400000US32003001717	Census Tract 17.17; Clark County; Nevada	Yes
1400000US32003001718	Census Tract 17.18; Clark County; Nevada	Yes
1400000US32003001801	Census Tract 18.01; Clark County; Nevada	Yes
1400000US32003001803	Census Tract 18.03; Clark County; Nevada	Yes
1400000US32003001804	Census Tract 18.04; Clark County; Nevada	Yes
1400000US32003001901	Census Tract 19.01; Clark County; Nevada	Yes
1400000US32003001902	Census Tract 19.02; Clark County; Nevada	Yes
1400000US32003002000	Census Tract 20; Clark County; Nevada	Yes
1400000US32003002201	Census Tract 22.01; Clark County; Nevada	Yes

GEO_ID Geography	NAME Geographic Area Name	NRS 445A425(f) Underserved Community?
1400000US32003002203	Census Tract 22.03; Clark County; Nevada	Yes
1400000US32003002204	Census Tract 22.04; Clark County; Nevada	Yes
1400000US32003002206	Census Tract 22.06; Clark County; Nevada	Yes
1400000US32003002207	Census Tract 22.07; Clark County; Nevada	Yes
1400000US32003002302	Census Tract 23.02; Clark County; Nevada	Yes
1400000US32003002303	Census Tract 23.03; Clark County; Nevada	Yes
1400000US32003002403	Census Tract 24.03; Clark County; Nevada	Yes
1400000US32003002404	Census Tract 24.04; Clark County; Nevada	Yes
1400000US32003002405	Census Tract 24.05; Clark County; Nevada	Yes
1400000US32003002406	Census Tract 24.06; Clark County; Nevada	Yes
1400000US32003002501	Census Tract 25.01; Clark County; Nevada	Yes
1400000US32003002504	Census Tract 25.04; Clark County; Nevada	Yes
1400000US32003002505	Census Tract 25.05; Clark County; Nevada	Yes
1400000US32003002506	Census Tract 25.06; Clark County; Nevada	Yes
1400000US32003002603	Census Tract 26.03; Clark County; Nevada	Yes
1400000US32003002604	Census Tract 26.04; Clark County; Nevada	Yes
1400000US32003002605	Census Tract 26.05; Clark County; Nevada	Yes
1400000US32003002706	Census Tract 27.06; Clark County; Nevada	Yes
1400000US32003002707	Census Tract 27.07; Clark County; Nevada	Yes
1400000US32003002708	Census Tract 27.08; Clark County; Nevada	Yes
1400000US32003002808	Census Tract 28.08; Clark County; Nevada	Yes
1400000US32003002810	Census Tract 28.10; Clark County; Nevada	Yes
1400000US32003002811	Census Tract 28.11; Clark County; Nevada	Yes
1400000US32003002814	Census Tract 28.14; Clark County; Nevada	Yes
1400000US32003002821	Census Tract 28.21; Clark County; Nevada	Yes
1400000US32003002822	Census Tract 28.22; Clark County; Nevada	Yes
1400000US32003002823	Census Tract 28.23; Clark County; Nevada	Yes
1400000US32003002824	Census Tract 28.24; Clark County; Nevada	Yes
1400000US32003002825	Census Tract 28.25; Clark County; Nevada	Yes
1400000US32003002826	Census Tract 28.26; Clark County; Nevada	Yes
1400000US32003002827	Census Tract 28.27; Clark County; Nevada	Yes
1400000US32003002828	Census Tract 28.28; Clark County; Nevada	Yes
1400000US32003002829	Census Tract 28.29; Clark County; Nevada	Yes
1400000US32003002830	Census Tract 28.30; Clark County; Nevada	Yes
1400000US32003002831	Census Tract 28.31; Clark County; Nevada	Yes
1400000US32003002833	Census Tract 28.33; Clark County; Nevada	Yes
1400000US32003002834	Census Tract 28.34; Clark County; Nevada	Yes
1400000US32003002835	Census Tract 28.35; Clark County; Nevada	Yes
1400000US32003002836	Census Tract 28.36; Clark County; Nevada	Yes
1400000US32003002837	Census Tract 28.37; Clark County; Nevada	Yes

GEO_ID Geography	NAME Geographic Area Name	NRS 445A425(f) Underserved Community?
1400000US32003002838	Census Tract 28.38; Clark County; Nevada	Yes
1400000US32003002841	Census Tract 28.41; Clark County; Nevada	Yes
1400000US32003002842	Census Tract 28.42; Clark County; Nevada	Yes
1400000US32003002844	Census Tract 28.44; Clark County; Nevada	Yes
1400000US32003002845	Census Tract 28.45; Clark County; Nevada	Yes
1400000US32003002846	Census Tract 28.46; Clark County; Nevada	Yes
1400000US32003002847	Census Tract 28.47; Clark County; Nevada	Yes
1400000US32003002848	Census Tract 28.48; Clark County; Nevada	Yes
1400000US32003002849	Census Tract 28.49; Clark County; Nevada	Yes
1400000US32003002850	Census Tract 28.50; Clark County; Nevada	Yes
1400000US32003002851	Census Tract 28.51; Clark County; Nevada	Yes
1400000US32003002852	Census Tract 28.52; Clark County; Nevada	Yes
1400000US32003002853	Census Tract 28.53; Clark County; Nevada	Yes
1400000US32003002901	Census Tract 29.01; Clark County; Nevada	Yes
1400000US32003002902	Census Tract 29.02; Clark County; Nevada	Yes
1400000US32003002905	Census Tract 29.05; Clark County; Nevada	Yes
1400000US32003002915	Census Tract 29.15; Clark County; Nevada	Yes
1400000US32003002916	Census Tract 29.16; Clark County; Nevada	Yes
1400000US32003002919	Census Tract 29.19; Clark County; Nevada	Yes
1400000US32003002935	Census Tract 29.35; Clark County; Nevada	Yes
1400000US32003002936	Census Tract 29.36; Clark County; Nevada	Yes
1400000US32003002937	Census Tract 29.37; Clark County; Nevada	Yes
1400000US32003002938	Census Tract 29.38; Clark County; Nevada	Yes
1400000US32003002939	Census Tract 29.39; Clark County; Nevada	Yes
1400000US32003002940	Census Tract 29.40; Clark County; Nevada	Yes
1400000US32003002941	Census Tract 29.41; Clark County; Nevada	Yes
1400000US32003002942	Census Tract 29.42; Clark County; Nevada	Yes
1400000US32003002944	Census Tract 29.44; Clark County; Nevada	Yes
1400000US32003002946	Census Tract 29.46; Clark County; Nevada	Yes
1400000US32003002947	Census Tract 29.47; Clark County; Nevada	Yes
1400000US32003002948	Census Tract 29.48; Clark County; Nevada	Yes
1400000US32003002949	Census Tract 29.49; Clark County; Nevada	Yes
1400000US32003002950	Census Tract 29.50; Clark County; Nevada	Yes
1400000US32003002952	Census Tract 29.52; Clark County; Nevada	Yes
1400000US32003002953	Census Tract 29.53; Clark County; Nevada	Yes
1400000US32003002954	Census Tract 29.54; Clark County; Nevada	Yes
1400000US32003002956	Census Tract 29.56; Clark County; Nevada	Yes
1400000US32003002957	Census Tract 29.57; Clark County; Nevada	Yes
1400000US32003002958	Census Tract 29.58; Clark County; Nevada	Yes
1400000US32003002961	Census Tract 29.61; Clark County; Nevada	Yes

GEO_ID Geography	NAME Geographic Area Name	NRS 445A425(f) Underserved Community?
1400000US32003002962	Census Tract 29.62; Clark County; Nevada	Yes
1400000US32003002964	Census Tract 29.64; Clark County; Nevada	Yes
1400000US32003002965	Census Tract 29.65; Clark County; Nevada	Yes
1400000US32003002966	Census Tract 29.66; Clark County; Nevada	Yes
1400000US32003002967	Census Tract 29.67; Clark County; Nevada	Yes
1400000US32003002968	Census Tract 29.68; Clark County; Nevada	Yes
1400000US32003002969	Census Tract 29.69; Clark County; Nevada	Yes
1400000US32003002970	Census Tract 29.70; Clark County; Nevada	Yes
1400000US32003002974	Census Tract 29.74; Clark County; Nevada	Yes
1400000US32003002975	Census Tract 29.75; Clark County; Nevada	Yes
1400000US32003002976	Census Tract 29.76; Clark County; Nevada	Yes
1400000US32003002977	Census Tract 29.77; Clark County; Nevada	Yes
1400000US32003002978	Census Tract 29.78; Clark County; Nevada	Yes
1400000US32003002979	Census Tract 29.79; Clark County; Nevada	Yes
1400000US32003002980	Census Tract 29.80; Clark County; Nevada	Yes
1400000US32003002981	Census Tract 29.81; Clark County; Nevada	Yes
1400000US32003002982	Census Tract 29.82; Clark County; Nevada	Yes
1400000US32003002983	Census Tract 29.83; Clark County; Nevada	Yes
1400000US32003002985	Census Tract 29.85; Clark County; Nevada	Yes
1400000US32003002995	Census Tract 29.95; Clark County; Nevada	Yes
1400000US32003002996	Census Tract 29.96; Clark County; Nevada	Yes
1400000US32003002997	Census Tract 29.97; Clark County; Nevada	Yes
1400000US32003002998	Census Tract 29.98; Clark County; Nevada	Yes
1400000US32003003001	Census Tract 30.01; Clark County; Nevada	Yes
1400000US32003003003	Census Tract 30.03; Clark County; Nevada	Yes
1400000US32003003004	Census Tract 30.04; Clark County; Nevada	Yes
1400000US32003003005	Census Tract 30.05; Clark County; Nevada	Yes
1400000US32003003006	Census Tract 30.06; Clark County; Nevada	Yes
1400000US32003003102	Census Tract 31.02; Clark County; Nevada	Yes
1400000US32003003103	Census Tract 31.03; Clark County; Nevada	Yes
1400000US32003003104	Census Tract 31.04; Clark County; Nevada	Yes
1400000US32003003204	Census Tract 32.04; Clark County; Nevada	Yes
1400000US32003003208	Census Tract 32.08; Clark County; Nevada	Yes
1400000US32003003210	Census Tract 32.10; Clark County; Nevada	Yes
1400000US32003003211	Census Tract 32.11; Clark County; Nevada	Yes
1400000US32003003213	Census Tract 32.13; Clark County; Nevada	Yes
1400000US32003003214	Census Tract 32.14; Clark County; Nevada	Yes
1400000US32003003215	Census Tract 32.15; Clark County; Nevada	Yes
1400000US32003003218	Census Tract 32.18; Clark County; Nevada	Yes
1400000US32003003219	Census Tract 32.19; Clark County; Nevada	Yes

GEO_ID Geography	NAME Geographic Area Name	NRS 445A425(f) Underserved Community?
1400000US32003003220	Census Tract 32.20; Clark County; Nevada	Yes
1400000US32003003222	Census Tract 32.22; Clark County; Nevada	Yes
1400000US32003003223	Census Tract 32.23; Clark County; Nevada	Yes
1400000US32003003226	Census Tract 32.26; Clark County; Nevada	Yes
1400000US32003003227	Census Tract 32.27; Clark County; Nevada	Yes
1400000US32003003228	Census Tract 32.28; Clark County; Nevada	Yes
1400000US32003003229	Census Tract 32.29; Clark County; Nevada	Yes
1400000US32003003233	Census Tract 32.33; Clark County; Nevada	Yes
1400000US32003003234	Census Tract 32.34; Clark County; Nevada	Yes
1400000US32003003235	Census Tract 32.35; Clark County; Nevada	Yes
1400000US32003003236	Census Tract 32.36; Clark County; Nevada	Yes
1400000US32003003237	Census Tract 32.37; Clark County; Nevada	Yes
1400000US32003003239	Census Tract 32.39; Clark County; Nevada	Yes
1400000US32003003240	Census Tract 32.40; Clark County; Nevada	Yes
1400000US32003003241	Census Tract 32.41; Clark County; Nevada	Yes
1400000US32003003242	Census Tract 32.42; Clark County; Nevada	Yes
1400000US32003003243	Census Tract 32.43; Clark County; Nevada	Yes
1400000US32003003244	Census Tract 32.44; Clark County; Nevada	Yes
1400000US32003003245	Census Tract 32.45; Clark County; Nevada	Yes
1400000US32003003246	Census Tract 32.46; Clark County; Nevada	Yes
1400000US32003003247	Census Tract 32.47; Clark County; Nevada	Yes
1400000US32003003248	Census Tract 32.48; Clark County; Nevada	Yes
1400000US32003003249	Census Tract 32.49; Clark County; Nevada	Yes
1400000US32003003250	Census Tract 32.50; Clark County; Nevada	Yes
1400000US32003003251	Census Tract 32.51; Clark County; Nevada	Yes
1400000US32003003252	Census Tract 32.52; Clark County; Nevada	Yes
1400000US32003003253	Census Tract 32.53; Clark County; Nevada	Yes
1400000US32003003254	Census Tract 32.54; Clark County; Nevada	Yes
1400000US32003003260	Census Tract 32.60; Clark County; Nevada	Yes
1400000US32003003261	Census Tract 32.61; Clark County; Nevada	Yes
1400000US32003003262	Census Tract 32.62; Clark County; Nevada	Yes
1400000US32003003263	Census Tract 32.63; Clark County; Nevada	Yes
1400000US32003003264	Census Tract 32.64; Clark County; Nevada	Yes
1400000US32003003265	Census Tract 32.65; Clark County; Nevada	Yes
1400000US32003003266	Census Tract 32.66; Clark County; Nevada	Yes
1400000US32003003267	Census Tract 32.67; Clark County; Nevada	Yes
1400000US32003003268	Census Tract 32.68; Clark County; Nevada	Yes
1400000US32003003269	Census Tract 32.69; Clark County; Nevada	Yes
1400000US32003003270	Census Tract 32.70; Clark County; Nevada	Yes
1400000US32003003303	Census Tract 33.03; Clark County; Nevada	Yes

GEO_ID Geography	NAME Geographic Area Name	NRS 445A425(f) Underserved Community?
1400000US32003003305	Census Tract 33.05; Clark County; Nevada	Yes
1400000US32003003306	Census Tract 33.06; Clark County; Nevada	Yes
1400000US32003003307	Census Tract 33.07; Clark County; Nevada	Yes
1400000US32003003308	Census Tract 33.08; Clark County; Nevada	Yes
1400000US32003003309	Census Tract 33.09; Clark County; Nevada	Yes
1400000US32003003311	Census Tract 33.11; Clark County; Nevada	Yes
1400000US32003003312	Census Tract 33.12; Clark County; Nevada	Yes
1400000US32003003313	Census Tract 33.13; Clark County; Nevada	Yes
1400000US32003003314	Census Tract 33.14; Clark County; Nevada	Yes
1400000US32003003315	Census Tract 33.15; Clark County; Nevada	Yes
1400000US32003003316	Census Tract 33.16; Clark County; Nevada	Yes
1400000US32003003317	Census Tract 33.17; Clark County; Nevada	Yes
1400000US32003003318	Census Tract 33.18; Clark County; Nevada	Yes
1400000US32003003319	Census Tract 33.19; Clark County; Nevada	Yes
1400000US32003003320	Census Tract 33.20; Clark County; Nevada	Yes
1400000US32003003321	Census Tract 33.21; Clark County; Nevada	Yes
1400000US32003003322	Census Tract 33.22; Clark County; Nevada	Yes
1400000US32003003323	Census Tract 33.23; Clark County; Nevada	Yes
1400000US32003003408	Census Tract 34.08; Clark County; Nevada	Yes
1400000US32003003409	Census Tract 34.09; Clark County; Nevada	Yes
1400000US32003003410	Census Tract 34.10; Clark County; Nevada	Yes
1400000US32003003411	Census Tract 34.11; Clark County; Nevada	Yes
1400000US32003003412	Census Tract 34.12; Clark County; Nevada	Yes
1400000US32003003413	Census Tract 34.13; Clark County; Nevada	Yes
1400000US32003003414	Census Tract 34.14; Clark County; Nevada	Yes
1400000US32003003415	Census Tract 34.15; Clark County; Nevada	Yes
1400000US32003003416	Census Tract 34.16; Clark County; Nevada	Yes
1400000US32003003418	Census Tract 34.18; Clark County; Nevada	Yes
1400000US32003003419	Census Tract 34.19; Clark County; Nevada	Yes
1400000US32003003420	Census Tract 34.20; Clark County; Nevada	Yes
1400000US32003003421	Census Tract 34.21; Clark County; Nevada	Yes
1400000US32003003422	Census Tract 34.22; Clark County; Nevada	Yes
1400000US32003003423	Census Tract 34.23; Clark County; Nevada	Yes
1400000US32003003426	Census Tract 34.26; Clark County; Nevada	Yes
1400000US32003003427	Census Tract 34.27; Clark County; Nevada	Yes
1400000US32003003428	Census Tract 34.28; Clark County; Nevada	Yes
1400000US32003003429	Census Tract 34.29; Clark County; Nevada	Yes
1400000US32003003430	Census Tract 34.30; Clark County; Nevada	Yes
1400000US32003003431	Census Tract 34.31; Clark County; Nevada	Yes
1400000US32003003500	Census Tract 35; Clark County; Nevada	Yes

GEO_ID Geography	NAME Geographic Area Name	NRS 445A425(f) Underserved Community?
1400000US32003003609	Census Tract 36.09; Clark County; Nevada	Yes
1400000US32003003610	Census Tract 36.10; Clark County; Nevada	Yes
1400000US32003003613	Census Tract 36.13; Clark County; Nevada	Yes
1400000US32003003615	Census Tract 36.15; Clark County; Nevada	Yes
1400000US32003003616	Census Tract 36.16; Clark County; Nevada	Yes
1400000US32003003617	Census Tract 36.17; Clark County; Nevada	Yes
1400000US32003003619	Census Tract 36.19; Clark County; Nevada	Yes
1400000US32003003620	Census Tract 36.20; Clark County; Nevada	Yes
1400000US32003003621	Census Tract 36.21; Clark County; Nevada	Yes
1400000US32003003626	Census Tract 36.26; Clark County; Nevada	Yes
1400000US32003003627	Census Tract 36.27; Clark County; Nevada	Yes
1400000US32003003630	Census Tract 36.30; Clark County; Nevada	Yes
1400000US32003003631	Census Tract 36.31; Clark County; Nevada	Yes
1400000US32003003632	Census Tract 36.32; Clark County; Nevada	Yes
1400000US32003003633	Census Tract 36.33; Clark County; Nevada	Yes
1400000US32003003634	Census Tract 36.34; Clark County; Nevada	Yes
1400000US32003003635	Census Tract 36.35; Clark County; Nevada	Yes
1400000US32003003636	Census Tract 36.36; Clark County; Nevada	Yes
1400000US32003003637	Census Tract 36.37; Clark County; Nevada	Yes
1400000US32003003638	Census Tract 36.38; Clark County; Nevada	Yes
1400000US32003003639	Census Tract 36.39; Clark County; Nevada	Yes
1400000US32003003640	Census Tract 36.40; Clark County; Nevada	Yes
1400000US32003003641	Census Tract 36.41; Clark County; Nevada	Yes
1400000US32003003642	Census Tract 36.42; Clark County; Nevada	Yes
1400000US32003003643	Census Tract 36.43; Clark County; Nevada	Yes
1400000US32003003644	Census Tract 36.44; Clark County; Nevada	Yes
1400000US32003003645	Census Tract 36.45; Clark County; Nevada	Yes
1400000US32003003646	Census Tract 36.46; Clark County; Nevada	Yes
1400000US32003003647	Census Tract 36.47; Clark County; Nevada	Yes
1400000US32003003648	Census Tract 36.48; Clark County; Nevada	Yes
1400000US32003003649	Census Tract 36.49; Clark County; Nevada	Yes
1400000US32003003650	Census Tract 36.50; Clark County; Nevada	Yes
1400000US32003003651	Census Tract 36.51; Clark County; Nevada	Yes
1400000US32003003652	Census Tract 36.52; Clark County; Nevada	Yes
1400000US32003003653	Census Tract 36.53; Clark County; Nevada	Yes
1400000US32003003654	Census Tract 36.54; Clark County; Nevada	Yes
1400000US32003003655	Census Tract 36.55; Clark County; Nevada	Yes
1400000US32003003656	Census Tract 36.56; Clark County; Nevada	Yes
1400000US32003003657	Census Tract 36.57; Clark County; Nevada	Yes
1400000US32003003658	Census Tract 36.58; Clark County; Nevada	Yes

GEO_ID Geography	NAME Geographic Area Name	NRS 445A425(f) Underserved Community?
1400000US32003003659	Census Tract 36.59; Clark County; Nevada	Yes
1400000US32003003660	Census Tract 36.60; Clark County; Nevada	Yes
1400000US32003003661	Census Tract 36.61; Clark County; Nevada	Yes
1400000US32003003662	Census Tract 36.62; Clark County; Nevada	Yes
1400000US32003003663	Census Tract 36.63; Clark County; Nevada	Yes
1400000US32003003664	Census Tract 36.64; Clark County; Nevada	Yes
1400000US32003003665	Census Tract 36.65; Clark County; Nevada	Yes
1400000US32003003666	Census Tract 36.66; Clark County; Nevada	Yes
1400000US32003003700	Census Tract 37; Clark County; Nevada	Yes
1400000US32003003800	Census Tract 38; Clark County; Nevada	Yes
1400000US32003004000	Census Tract 40; Clark County; Nevada	Yes
1400000US32003004100	Census Tract 41; Clark County; Nevada	Yes
1400000US32003004200	Census Tract 42; Clark County; Nevada	Yes
1400000US32003004301	Census Tract 43.01; Clark County; Nevada	Yes
1400000US32003004302	Census Tract 43.02; Clark County; Nevada	Yes
1400000US32003004401	Census Tract 44.01; Clark County; Nevada	Yes
1400000US32003004402	Census Tract 44.02; Clark County; Nevada	Yes
1400000US32003004500	Census Tract 45; Clark County; Nevada	Yes
1400000US32003004601	Census Tract 46.01; Clark County; Nevada	Yes
1400000US32003004602	Census Tract 46.02; Clark County; Nevada	Yes
1400000US32003004703	Census Tract 47.03; Clark County; Nevada	Yes
1400000US32003004707	Census Tract 47.07; Clark County; Nevada	Yes
1400000US32003004709	Census Tract 47.09; Clark County; Nevada	Yes
1400000US32003004710	Census Tract 47.10; Clark County; Nevada	Yes
1400000US32003004712	Census Tract 47.12; Clark County; Nevada	Yes
1400000US32003004713	Census Tract 47.13; Clark County; Nevada	Yes
1400000US32003004714	Census Tract 47.14; Clark County; Nevada	Yes
1400000US32003004715	Census Tract 47.15; Clark County; Nevada	Yes
1400000US32003004716	Census Tract 47.16; Clark County; Nevada	Yes
1400000US32003004717	Census Tract 47.17; Clark County; Nevada	Yes
1400000US32003004907	Census Tract 49.07; Clark County; Nevada	Yes
1400000US32003004910	Census Tract 49.10; Clark County; Nevada	Yes
1400000US32003004911	Census Tract 49.11; Clark County; Nevada	Yes
1400000US32003004912	Census Tract 49.12; Clark County; Nevada	Yes
1400000US32003004914	Census Tract 49.14; Clark County; Nevada	Yes
1400000US32003004915	Census Tract 49.15; Clark County; Nevada	Yes
1400000US32003004916	Census Tract 49.16; Clark County; Nevada	Yes
1400000US32003004917	Census Tract 49.17; Clark County; Nevada	Yes
1400000US32003004918	Census Tract 49.18; Clark County; Nevada	Yes
1400000US32003004919	Census Tract 49.19; Clark County; Nevada	Yes

GEO_ID Geography	NAME Geographic Area Name	NRS 445A425(f) Underserved Community?
1400000US32003004920	Census Tract 49.20; Clark County; Nevada	Yes
1400000US32003004921	Census Tract 49.21; Clark County; Nevada	Yes
1400000US32003004923	Census Tract 49.23; Clark County; Nevada	Yes
1400000US32003004924	Census Tract 49.24; Clark County; Nevada	Yes
1400000US32003004925	Census Tract 49.25; Clark County; Nevada	Yes
1400000US32003004926	Census Tract 49.26; Clark County; Nevada	Yes
1400000US32003005005	Census Tract 50.05; Clark County; Nevada	Yes
1400000US32003005006	Census Tract 50.06; Clark County; Nevada	Yes
1400000US32003005007	Census Tract 50.07; Clark County; Nevada	Yes
1400000US32003005010	Census Tract 50.10; Clark County; Nevada	Yes
1400000US32003005011	Census Tract 50.11; Clark County; Nevada	Yes
1400000US32003005012	Census Tract 50.12; Clark County; Nevada	Yes
1400000US32003005013	Census Tract 50.13; Clark County; Nevada	Yes
1400000US32003005014	Census Tract 50.14; Clark County; Nevada	Yes
1400000US32003005015	Census Tract 50.15; Clark County; Nevada	Yes
1400000US32003005016	Census Tract 50.16; Clark County; Nevada	Yes
1400000US32003005017	Census Tract 50.17; Clark County; Nevada	Yes
1400000US32003005102	Census Tract 51.02; Clark County; Nevada	Yes
1400000US32003005103	Census Tract 51.03; Clark County; Nevada	Yes
1400000US32003005104	Census Tract 51.04; Clark County; Nevada	Yes
1400000US32003005106	Census Tract 51.06; Clark County; Nevada	Yes
1400000US32003005107	Census Tract 51.07; Clark County; Nevada	Yes
1400000US32003005108	Census Tract 51.08; Clark County; Nevada	Yes
1400000US32003005110	Census Tract 51.10; Clark County; Nevada	Yes
1400000US32003005111	Census Tract 51.11; Clark County; Nevada	Yes
1400000US32003005112	Census Tract 51.12; Clark County; Nevada	Yes
1400000US32003005113	Census Tract 51.13; Clark County; Nevada	Yes
1400000US32003005114	Census Tract 51.14; Clark County; Nevada	Yes
1400000US32003005115	Census Tract 51.15; Clark County; Nevada	Yes
1400000US32003005116	Census Tract 51.16; Clark County; Nevada	Yes
1400000US32003005200	Census Tract 52; Clark County; Nevada	Yes
1400000US32003005311	Census Tract 53.11; Clark County; Nevada	Yes
1400000US32003005312	Census Tract 53.12; Clark County; Nevada	Yes
1400000US32003005313	Census Tract 53.13; Clark County; Nevada	Yes
1400000US32003005314	Census Tract 53.14; Clark County; Nevada	Yes
1400000US32003005316	Census Tract 53.16; Clark County; Nevada	Yes
1400000US32003005317	Census Tract 53.17; Clark County; Nevada	Yes
1400000US32003005318	Census Tract 53.18; Clark County; Nevada	Yes
1400000US32003005319	Census Tract 53.19; Clark County; Nevada	Yes
1400000US32003005320	Census Tract 53.20; Clark County; Nevada	Yes

GEO_ID Geography	NAME Geographic Area Name	NRS 445A425(f) Underserved Community?
1400000US32003005321	Census Tract 53.21; Clark County; Nevada	Yes
1400000US32003005322	Census Tract 53.22; Clark County; Nevada	Yes
1400000US32003005333	Census Tract 53.33; Clark County; Nevada	Yes
1400000US32003005335	Census Tract 53.35; Clark County; Nevada	Yes
1400000US32003005336	Census Tract 53.36; Clark County; Nevada	Yes
1400000US32003005337	Census Tract 53.37; Clark County; Nevada	Yes
1400000US32003005338	Census Tract 53.38; Clark County; Nevada	Yes
1400000US32003005341	Census Tract 53.41; Clark County; Nevada	Yes
1400000US32003005342	Census Tract 53.42; Clark County; Nevada	Yes
1400000US32003005343	Census Tract 53.43; Clark County; Nevada	Yes
1400000US32003005346	Census Tract 53.46; Clark County; Nevada	Yes
1400000US32003005347	Census Tract 53.47; Clark County; Nevada	Yes
1400000US32003005348	Census Tract 53.48; Clark County; Nevada	Yes
1400000US32003005349	Census Tract 53.49; Clark County; Nevada	Yes
1400000US32003005350	Census Tract 53.50; Clark County; Nevada	Yes
1400000US32003005351	Census Tract 53.51; Clark County; Nevada	Yes
1400000US32003005352	Census Tract 53.52; Clark County; Nevada	Yes
1400000US32003005353	Census Tract 53.53; Clark County; Nevada	Yes
1400000US32003005354	Census Tract 53.54; Clark County; Nevada	Yes
1400000US32003005355	Census Tract 53.55; Clark County; Nevada	Yes
1400000US32003005356	Census Tract 53.56; Clark County; Nevada	Yes
1400000US32003005358	Census Tract 53.58; Clark County; Nevada	Yes
1400000US32003005360	Census Tract 53.60; Clark County; Nevada	Yes
1400000US32003005361	Census Tract 53.61; Clark County; Nevada	Yes
1400000US32003005362	Census Tract 53.62; Clark County; Nevada	Yes
1400000US32003005363	Census Tract 53.63; Clark County; Nevada	Yes
1400000US32003005364	Census Tract 53.64; Clark County; Nevada	Yes
1400000US32003005365	Census Tract 53.65; Clark County; Nevada	Yes
1400000US32003005366	Census Tract 53.66; Clark County; Nevada	Yes
1400000US32003005421	Census Tract 54.21; Clark County; Nevada	Yes
1400000US32003005422	Census Tract 54.22; Clark County; Nevada	Yes
1400000US32003005423	Census Tract 54.23; Clark County; Nevada	Yes
1400000US32003005432	Census Tract 54.32; Clark County; Nevada	Yes
1400000US32003005433	Census Tract 54.33; Clark County; Nevada	Yes
1400000US32003005434	Census Tract 54.34; Clark County; Nevada	Yes
1400000US32003005435	Census Tract 54.35; Clark County; Nevada	Yes
1400000US32003005437	Census Tract 54.37; Clark County; Nevada	Yes
1400000US32003005438	Census Tract 54.38; Clark County; Nevada	Yes
1400000US32003005439	Census Tract 54.39; Clark County; Nevada	Yes
1400000US32003005440	Census Tract 54.40; Clark County; Nevada	Yes

GEO_ID Geography	NAME Geographic Area Name	NRS 445A425(f) Underserved Community?
1400000US32003005441	Census Tract 54.41; Clark County; Nevada	Yes
1400000US32003005442	Census Tract 54.42; Clark County; Nevada	Yes
1400000US32003005501	Census Tract 55.01; Clark County; Nevada	Yes
1400000US32003005502	Census Tract 55.02; Clark County; Nevada	Yes
1400000US32003005503	Census Tract 55.03; Clark County; Nevada	Yes
1400000US32003005504	Census Tract 55.04; Clark County; Nevada	Yes
1400000US32003005607	Census Tract 56.07; Clark County; Nevada	Yes
1400000US32003005612	Census Tract 56.12; Clark County; Nevada	Yes
1400000US32003005613	Census Tract 56.13; Clark County; Nevada	Yes
1400000US32003005614	Census Tract 56.14; Clark County; Nevada	Yes
1400000US32003005615	Census Tract 56.15; Clark County; Nevada	Yes
1400000US32003005702	Census Tract 57.02; Clark County; Nevada	Yes
1400000US32003005703	Census Tract 57.03; Clark County; Nevada	Yes
1400000US32003005704	Census Tract 57.04; Clark County; Nevada	Yes
1400000US32003005705	Census Tract 57.05; Clark County; Nevada	Yes
1400000US32003005711	Census Tract 57.11; Clark County; Nevada	Yes
1400000US32003005713	Census Tract 57.13; Clark County; Nevada	Yes
1400000US32003005715	Census Tract 57.15; Clark County; Nevada	Yes
1400000US32003005716	Census Tract 57.16; Clark County; Nevada	Yes
1400000US32003005717	Census Tract 57.17; Clark County; Nevada	Yes
1400000US32003005718	Census Tract 57.18; Clark County; Nevada	Yes
1400000US32003005719	Census Tract 57.19; Clark County; Nevada	Yes
1400000US32003005720	Census Tract 57.20; Clark County; Nevada	Yes
1400000US32003005721	Census Tract 57.21; Clark County; Nevada	Yes
1400000US32003005722	Census Tract 57.22; Clark County; Nevada	Yes
1400000US32003005803	Census Tract 58.03; Clark County; Nevada	Yes
1400000US32003005804	Census Tract 58.04; Clark County; Nevada	Yes
1400000US32003005805	Census Tract 58.05; Clark County; Nevada	Yes
1400000US32003005806	Census Tract 58.06; Clark County; Nevada	Yes
1400000US32003005807	Census Tract 58.07; Clark County; Nevada	Yes
1400000US32003005808	Census Tract 58.08; Clark County; Nevada	Yes
1400000US32003005809	Census Tract 58.09; Clark County; Nevada	Yes
1400000US32003005813	Census Tract 58.13; Clark County; Nevada	Yes
1400000US32003005818	Census Tract 58.18; Clark County; Nevada	Yes
1400000US32003005822	Census Tract 58.22; Clark County; Nevada	Yes
1400000US32003005824	Census Tract 58.24; Clark County; Nevada	Yes
1400000US32003005825	Census Tract 58.25; Clark County; Nevada	Yes
1400000US32003005826	Census Tract 58.26; Clark County; Nevada	Yes
1400000US32003005828	Census Tract 58.28; Clark County; Nevada	Yes
1400000US32003005829	Census Tract 58.29; Clark County; Nevada	Yes

GEO_ID Geography	NAME Geographic Area Name	NRS 445A425(f) Underserved Community?
1400000US32003005830	Census Tract 58.30; Clark County; Nevada	Yes
1400000US32003005831	Census Tract 58.31; Clark County; Nevada	Yes
1400000US32003005834	Census Tract 58.34; Clark County; Nevada	Yes
1400000US32003005835	Census Tract 58.35; Clark County; Nevada	Yes
1400000US32003005836	Census Tract 58.36; Clark County; Nevada	Yes
1400000US32003005837	Census Tract 58.37; Clark County; Nevada	Yes
1400000US32003005839	Census Tract 58.39; Clark County; Nevada	Yes
1400000US32003005841	Census Tract 58.41; Clark County; Nevada	Yes
1400000US32003005842	Census Tract 58.42; Clark County; Nevada	Yes
1400000US32003005843	Census Tract 58.43; Clark County; Nevada	Yes
1400000US32003005844	Census Tract 58.44; Clark County; Nevada	Yes
1400000US32003005845	Census Tract 58.45; Clark County; Nevada	Yes
1400000US32003005846	Census Tract 58.46; Clark County; Nevada	Yes
1400000US32003005847	Census Tract 58.47; Clark County; Nevada	Yes
1400000US32003005848	Census Tract 58.48; Clark County; Nevada	Yes
1400000US32003005849	Census Tract 58.49; Clark County; Nevada	Yes
1400000US32003005850	Census Tract 58.50; Clark County; Nevada	Yes
1400000US32003005852	Census Tract 58.52; Clark County; Nevada	Yes
1400000US32003005855	Census Tract 58.55; Clark County; Nevada	Yes
1400000US32003005856	Census Tract 58.56; Clark County; Nevada	Yes
1400000US32003005857	Census Tract 58.57; Clark County; Nevada	Yes
1400000US32003005858	Census Tract 58.58; Clark County; Nevada	Yes
1400000US32003005859	Census Tract 58.59; Clark County; Nevada	Yes
1400000US32003005860	Census Tract 58.60; Clark County; Nevada	Yes
1400000US32003005861	Census Tract 58.61; Clark County; Nevada	Yes
1400000US32003005862	Census Tract 58.62; Clark County; Nevada	Yes
1400000US32003005863	Census Tract 58.63; Clark County; Nevada	Yes
1400000US32003005864	Census Tract 58.64; Clark County; Nevada	Yes
1400000US32003005865	Census Tract 58.65; Clark County; Nevada	Yes
1400000US32003005866	Census Tract 58.66; Clark County; Nevada	Yes
1400000US32003005867	Census Tract 58.67; Clark County; Nevada	Yes
1400000US32003005868	Census Tract 58.68; Clark County; Nevada	Yes
1400000US32003005869	Census Tract 58.69; Clark County; Nevada	Yes
1400000US32003005870	Census Tract 58.70; Clark County; Nevada	Yes
1400000US32003005871	Census Tract 58.71; Clark County; Nevada	Yes
1400000US32003005872	Census Tract 58.72; Clark County; Nevada	Yes
1400000US32003005873	Census Tract 58.73; Clark County; Nevada	Yes
1400000US32003005874	Census Tract 58.74; Clark County; Nevada	Yes
1400000US32003005875	Census Tract 58.75; Clark County; Nevada	Yes
1400000US32003005876	Census Tract 58.76; Clark County; Nevada	Yes

GEO_ID Geography	NAME Geographic Area Name	NRS 445A425(f) Underserved Community?
1400000US32003005877	Census Tract 58.77; Clark County; Nevada	Yes
1400000US32003005902	Census Tract 59.02; Clark County; Nevada	Yes
1400000US32003005903	Census Tract 59.03; Clark County; Nevada	Yes
1400000US32003005904	Census Tract 59.04; Clark County; Nevada	Yes
1400000US32003005905	Census Tract 59.05; Clark County; Nevada	Yes
1400000US32003006001	Census Tract 60.01; Clark County; Nevada	Yes
1400000US32003006103	Census Tract 61.03; Clark County; Nevada	Yes
1400000US32003006104	Census Tract 61.04; Clark County; Nevada	Yes
1400000US32003006201	Census Tract 62.01; Clark County; Nevada	Yes
1400000US32003006202	Census Tract 62.02; Clark County; Nevada	Yes
1400000US32003006203	Census Tract 62.03; Clark County; Nevada	Yes
1400000US32003006204	Census Tract 62.04; Clark County; Nevada	Yes
1400000US32003006700	Census Tract 67; Clark County; Nevada	Yes
1400000US32003006800	Census Tract 68; Clark County; Nevada	Yes
1400000US32003006900	Census Tract 69; Clark County; Nevada	Yes
1400000US32003007100	Census Tract 71; Clark County; Nevada	Yes
1400000US32003007200	Census Tract 72; Clark County; Nevada	Yes
1400000US32003007500	Census Tract 75; Clark County; Nevada	Yes
1400000US32003007600	Census Tract 76; Clark County; Nevada	Yes
1400000US32003007801	Census Tract 78.01; Clark County; Nevada	Yes
1400000US32003007802	Census Tract 78.02; Clark County; Nevada	Yes
1400000US32003007900	Census Tract 79; Clark County; Nevada	Yes
1400000US32005001000	Census Tract 10; Douglas County; Nevada	Yes
1400000US32005001100	Census Tract 11; Douglas County; Nevada	Yes
1400000US32005001200	Census Tract 12; Douglas County; Nevada	Yes
1400000US32005001300	Census Tract 13; Douglas County; Nevada	Yes
1400000US32005001400	Census Tract 14; Douglas County; Nevada	Yes
1400000US32005001500	Census Tract 15; Douglas County; Nevada	Yes
1400000US32005001600	Census Tract 16; Douglas County; Nevada	Yes
1400000US32005001700	Census Tract 17; Douglas County; Nevada	Yes
1400000US32005001800	Census Tract 18; Douglas County; Nevada	Yes
1400000US32005001900	Census Tract 19; Douglas County; Nevada	Yes
1400000US32005002000	Census Tract 20; Douglas County; Nevada	Yes
1400000US32005002100	Census Tract 21; Douglas County; Nevada	Yes
1400000US32005002200	Census Tract 22; Douglas County; Nevada	Yes
1400000US32005002300	Census Tract 23; Douglas County; Nevada	Yes
1400000US32005002400	Census Tract 24; Douglas County; Nevada	Yes
1400000US32005002500	Census Tract 25; Douglas County; Nevada	Yes
1400000US32005990000	Census Tract 9900; Douglas County; Nevada	Lake Tahoe
1400000US32007950200	Census Tract 9502; Elko County; Nevada	Yes

GEO_ID Geography	NAME Geographic Area Name	NRS 445A425(f) Underserved Community?
1400000US32007950701	Census Tract 9507.01; Elko County; Nevada	No
1400000US32007950702	Census Tract 9507.02; Elko County; Nevada	Partial
1400000US32007950800	Census Tract 9508; Elko County; Nevada	Yes
1400000US32007950900	Census Tract 9509; Elko County; Nevada	Yes
1400000US32007951000	Census Tract 9510; Elko County; Nevada	Yes
1400000US32007951201	Census Tract 9512.01; Elko County; Nevada	No
1400000US32007951202	Census Tract 9512.02; Elko County; Nevada	Partial
1400000US32007951300	Census Tract 9513; Elko County; Nevada	Yes
1400000US32007951401	Census Tract 9514.01; Elko County; Nevada	Partial
1400000US32007951403	Census Tract 9514.03; Elko County; Nevada	No
1400000US32007951404	Census Tract 9514.04; Elko County; Nevada	Partial
1400000US32007951500	Census Tract 9515; Elko County; Nevada	Partial
1400000US32007951600	Census Tract 9516; Elko County; Nevada	Partial
1400000US32007951700	Census Tract 9517; Elko County; Nevada	Partial
1400000US32009950100	Census Tract 9501; Esmeralda County; Nevada	Yes
1400000US32011000100	Census Tract 1; Eureka County; Nevada	No
1400000US32013010501	Census Tract 105.01; Humboldt County; Nevada	Partial
1400000US32013010502	Census Tract 105.02; Humboldt County; Nevada	Yes
1400000US32013010600	Census Tract 106; Humboldt County; Nevada	Partial
1400000US32013010701	Census Tract 107.01; Humboldt County; Nevada	Partial
1400000US32013010702	Census Tract 107.02; Humboldt County; Nevada	Yes
1400000US32015000301	Census Tract 3.01; Lander County; Nevada	No
1400000US32015000302	Census Tract 3.02; Lander County; Nevada	No
1400000US32017950100	Census Tract 9501; Lincoln County; Nevada	No
1400000US32017950200	Census Tract 9502; Lincoln County; Nevada	No
1400000US32019960103	Census Tract 9601.03; Lyon County; Nevada	Yes
1400000US32019960104	Census Tract 9601.04; Lyon County; Nevada	Yes
1400000US32019960105	Census Tract 9601.05; Lyon County; Nevada	Yes
1400000US32019960106	Census Tract 9601.06; Lyon County; Nevada	Yes
1400000US32019960107	Census Tract 9601.07; Lyon County; Nevada	Yes
1400000US32019960108	Census Tract 9601.08; Lyon County; Nevada	Yes
1400000US32019960203	Census Tract 9602.03; Lyon County; Nevada	Yes
1400000US32019960204	Census Tract 9602.04; Lyon County; Nevada	Yes
1400000US32019960205	Census Tract 9602.05; Lyon County; Nevada	Yes
1400000US32019960206	Census Tract 9602.06; Lyon County; Nevada	Yes
1400000US32019960301	Census Tract 9603.01; Lyon County; Nevada	Yes
1400000US32019960303	Census Tract 9603.03; Lyon County; Nevada	Yes
1400000US32019960304	Census Tract 9603.04; Lyon County; Nevada	Yes
1400000US32019960305	Census Tract 9603.05; Lyon County; Nevada	Yes
1400000US32019960801	Census Tract 9608.01; Lyon County; Nevada	Yes

GEO_ID Geography	NAME Geographic Area Name	NRS 445A425(f) Underserved Community?
1400000US32019960802	Census Tract 9608.02; Lyon County; Nevada	Yes
1400000US32019960901	Census Tract 9609.01; Lyon County; Nevada	Yes
1400000US32019960902	Census Tract 9609.02; Lyon County; Nevada	Yes
1400000US32021970700	Census Tract 9707; Mineral County; Nevada	Yes
1400000US32021970800	Census Tract 9708; Mineral County; Nevada	Yes
1400000US32023960100	Census Tract 9601; Nye County; Nevada	Yes
1400000US32023960200	Census Tract 9602; Nye County; Nevada	Yes
1400000US32023960300	Census Tract 9603; Nye County; Nevada	Yes
1400000US32023960405	Census Tract 9604.05; Nye County; Nevada	Yes
1400000US32023960407	Census Tract 9604.07; Nye County; Nevada	Yes
1400000US32023960408	Census Tract 9604.08; Nye County; Nevada	Yes
1400000US32023960409	Census Tract 9604.09; Nye County; Nevada	Yes
1400000US32023960410	Census Tract 9604.10; Nye County; Nevada	Yes
1400000US32023960411	Census Tract 9604.11; Nye County; Nevada	Yes
1400000US32023960412	Census Tract 9604.12; Nye County; Nevada	Yes
1400000US32023960413	Census Tract 9604.13; Nye County; Nevada	Yes
1400000US32023960414	Census Tract 9604.14; Nye County; Nevada	Yes
1400000US32023960415	Census Tract 9604.15; Nye County; Nevada	Yes
1400000US32023960416	Census Tract 9604.16; Nye County; Nevada	Yes
1400000US32023980500	Census Tract 9805; Nye County; Nevada	NV Nat'l Security Site
1400000US32027960100	Census Tract 9601; Pershing County; Nevada	Yes
1400000US32029970200	Census Tract 9702; Storey County; Nevada	Partial
1400000US32031000103	Census Tract 1.03; Washoe County; Nevada	Yes
1400000US32031000104	Census Tract 1.04; Washoe County; Nevada	Partial
1400000US32031000105	Census Tract 1.05; Washoe County; Nevada	Yes
1400000US32031000106	Census Tract 1.06; Washoe County; Nevada	Yes
1400000US32031000201	Census Tract 2.01; Washoe County; Nevada	Yes
1400000US32031000202	Census Tract 2.02; Washoe County; Nevada	Yes
1400000US32031000301	Census Tract 3.01; Washoe County; Nevada	No
1400000US32031000302	Census Tract 3.02; Washoe County; Nevada	No
1400000US32031000401	Census Tract 4.01; Washoe County; Nevada	Partial
1400000US32031000402	Census Tract 4.02; Washoe County; Nevada	No
1400000US32031000701	Census Tract 7.01; Washoe County; Nevada	Yes
1400000US32031000702	Census Tract 7.02; Washoe County; Nevada	Yes
1400000US32031000900	Census Tract 9; Washoe County; Nevada	Yes
1400000US32031001005	Census Tract 10.05; Washoe County; Nevada	Yes
1400000US32031001010	Census Tract 10.10; Washoe County; Nevada	No
1400000US32031001011	Census Tract 10.11; Washoe County; Nevada	No
1400000US32031001012	Census Tract 10.12; Washoe County; Nevada	Partial
1400000US32031001013	Census Tract 10.13; Washoe County; Nevada	Partial

GEO_ID Geography	NAME Geographic Area Name	NRS 445A425(f) Underserved Community?
1400000US32031001014	Census Tract 10.14; Washoe County; Nevada	Partial
1400000US32031001015	Census Tract 10.15; Washoe County; Nevada	Partial
1400000US32031001016	Census Tract 10.16; Washoe County; Nevada	Partial
1400000US32031001017	Census Tract 10.17; Washoe County; Nevada	Partial
1400000US32031001018	Census Tract 10.18; Washoe County; Nevada	Yes
1400000US32031001019	Census Tract 10.19; Washoe County; Nevada	Yes
1400000US32031001101	Census Tract 11.01; Washoe County; Nevada	Partial
1400000US32031001103	Census Tract 11.03; Washoe County; Nevada	Partial
1400000US32031001104	Census Tract 11.04; Washoe County; Nevada	No
1400000US32031001105	Census Tract 11.05; Washoe County; Nevada	Partial
1400000US32031001201	Census Tract 12.01; Washoe County; Nevada	Partial
1400000US32031001203	Census Tract 12.03; Washoe County; Nevada	Yes
1400000US32031001204	Census Tract 12.04; Washoe County; Nevada	Yes
1400000US32031001300	Census Tract 13; Washoe County; Nevada	Yes
1400000US32031001400	Census Tract 14; Washoe County; Nevada	Yes
1400000US32031001501	Census Tract 15.01; Washoe County; Nevada	Yes
1400000US32031001503	Census Tract 15.03; Washoe County; Nevada	Yes
1400000US32031001504	Census Tract 15.04; Washoe County; Nevada	Yes
1400000US32031001701	Census Tract 17.01; Washoe County; Nevada	Yes
1400000US32031001703	Census Tract 17.03; Washoe County; Nevada	Yes
1400000US32031001704	Census Tract 17.04; Washoe County; Nevada	Yes
1400000US32031001801	Census Tract 18.01; Washoe County; Nevada	Yes
1400000US32031001802	Census Tract 18.02; Washoe County; Nevada	Yes
1400000US32031001901	Census Tract 19.01; Washoe County; Nevada	Yes
1400000US32031001903	Census Tract 19.03; Washoe County; Nevada	Yes
1400000US32031001904	Census Tract 19.04; Washoe County; Nevada	Yes
1400000US32031002103	Census Tract 21.03; Washoe County; Nevada	Partial
1400000US32031002104	Census Tract 21.04; Washoe County; Nevada	Yes
1400000US32031002105	Census Tract 21.05; Washoe County; Nevada	Yes
1400000US32031002106	Census Tract 21.06; Washoe County; Nevada	Yes
1400000US32031002107	Census Tract 21.07; Washoe County; Nevada	Yes
1400000US32031002204	Census Tract 22.04; Washoe County; Nevada	Yes
1400000US32031002207	Census Tract 22.07; Washoe County; Nevada	No
1400000US32031002208	Census Tract 22.08; Washoe County; Nevada	No
1400000US32031002210	Census Tract 22.10; Washoe County; Nevada	No
1400000US32031002211	Census Tract 22.11; Washoe County; Nevada	Yes
1400000US32031002212	Census Tract 22.12; Washoe County; Nevada	Yes
1400000US32031002213	Census Tract 22.13; Washoe County; Nevada	No
1400000US32031002214	Census Tract 22.14; Washoe County; Nevada	Partial
1400000US32031002215	Census Tract 22.15; Washoe County; Nevada	Yes

GEO_ID Geography	NAME Geographic Area Name	NRS 445A425(f) Underserved Community?
1400000US32031002216	Census Tract 22.16; Washoe County; Nevada	Partial
1400000US32031002217	Census Tract 22.17; Washoe County; Nevada	No
1400000US32031002218	Census Tract 22.18; Washoe County; Nevada	No
1400000US32031002219	Census Tract 22.19; Washoe County; Nevada	No
1400000US32031002302	Census Tract 23.02; Washoe County; Nevada	No
1400000US32031002303	Census Tract 23.03; Washoe County; Nevada	Partial
1400000US32031002304	Census Tract 23.04; Washoe County; Nevada	No
1400000US32031002401	Census Tract 24.01; Washoe County; Nevada	Partial
1400000US32031002406	Census Tract 24.06; Washoe County; Nevada	Yes
1400000US32031002407	Census Tract 24.07; Washoe County; Nevada	No
1400000US32031002408	Census Tract 24.08; Washoe County; Nevada	No
1400000US32031002409	Census Tract 24.09; Washoe County; Nevada	No
1400000US32031002411	Census Tract 24.11; Washoe County; Nevada	No
1400000US32031002412	Census Tract 24.12; Washoe County; Nevada	Partial
1400000US32031002413	Census Tract 24.13; Washoe County; Nevada	No
1400000US32031002414	Census Tract 24.14; Washoe County; Nevada	No
1400000US32031002500	Census Tract 25; Washoe County; Nevada	Yes
1400000US32031002603	Census Tract 26.03; Washoe County; Nevada	Partial
1400000US32031002610	Census Tract 26.10; Washoe County; Nevada	Partial
1400000US32031002611	Census Tract 26.11; Washoe County; Nevada	Yes
1400000US32031002612	Census Tract 26.12; Washoe County; Nevada	Partial
1400000US32031002613	Census Tract 26.13; Washoe County; Nevada	Partial
1400000US32031002614	Census Tract 26.14; Washoe County; Nevada	Yes
1400000US32031002615	Census Tract 26.15; Washoe County; Nevada	Yes
1400000US32031002616	Census Tract 26.16; Washoe County; Nevada	Yes
1400000US32031002618	Census Tract 26.18; Washoe County; Nevada	Yes
1400000US32031002620	Census Tract 26.20; Washoe County; Nevada	Yes
1400000US32031002621	Census Tract 26.21; Washoe County; Nevada	Yes
1400000US32031002622	Census Tract 26.22; Washoe County; Nevada	Yes
1400000US32031002623	Census Tract 26.23; Washoe County; Nevada	Yes
1400000US32031002703	Census Tract 27.03; Washoe County; Nevada	Yes
1400000US32031002704	Census Tract 27.04; Washoe County; Nevada	Yes
1400000US32031002705	Census Tract 27.05; Washoe County; Nevada	Partial
1400000US32031002706	Census Tract 27.06; Washoe County; Nevada	Yes
1400000US32031002707	Census Tract 27.07; Washoe County; Nevada	Partial
1400000US32031002801	Census Tract 28.01; Washoe County; Nevada	Yes
1400000US32031002802	Census Tract 28.02; Washoe County; Nevada	Yes
1400000US32031002901	Census Tract 29.01; Washoe County; Nevada	No
1400000US32031002902	Census Tract 29.02; Washoe County; Nevada	Yes
1400000US32031003001	Census Tract 30.01; Washoe County; Nevada	Yes

GEO_ID Geography	NAME Geographic Area Name	NRS 445A425(f) Underserved Community?
1400000US32031003002	Census Tract 30.02; Washoe County; Nevada	Yes
1400000US32031003105	Census Tract 31.05; Washoe County; Nevada	No
1400000US32031003106	Census Tract 31.06; Washoe County; Nevada	Yes
1400000US32031003108	Census Tract 31.08; Washoe County; Nevada	No
1400000US32031003109	Census Tract 31.09; Washoe County; Nevada	No
1400000US32031003110	Census Tract 31.10; Washoe County; Nevada	No
1400000US32031003111	Census Tract 31.11; Washoe County; Nevada	Partial
1400000US32031003112	Census Tract 31.12; Washoe County; Nevada	Yes
1400000US32031003203	Census Tract 32.03; Washoe County; Nevada	No
1400000US32031003205	Census Tract 32.05; Washoe County; Nevada	No
1400000US32031003206	Census Tract 32.06; Washoe County; Nevada	No
1400000US32031003207	Census Tract 32.07; Washoe County; Nevada	No
1400000US32031003305	Census Tract 33.05; Washoe County; Nevada	No
1400000US32031003306	Census Tract 33.06; Washoe County; Nevada	No
1400000US32031003307	Census Tract 33.07; Washoe County; Nevada	No
1400000US32031003308	Census Tract 33.08; Washoe County; Nevada	No
1400000US32031003310	Census Tract 33.10; Washoe County; Nevada	No
1400000US32031003311	Census Tract 33.11; Washoe County; Nevada	No
1400000US32031003501	Census Tract 35.01; Washoe County; Nevada	Partial
1400000US32031003503	Census Tract 35.03; Washoe County; Nevada	Partial
1400000US32031003507	Census Tract 35.07; Washoe County; Nevada	No
1400000US32031003508	Census Tract 35.08; Washoe County; Nevada	No
1400000US32031003510	Census Tract 35.10; Washoe County; Nevada	No
1400000US32031003511	Census Tract 35.11; Washoe County; Nevada	No
1400000US32031003512	Census Tract 35.12; Washoe County; Nevada	No
1400000US32031003513	Census Tract 35.13; Washoe County; Nevada	No
1400000US32031003514	Census Tract 35.14; Washoe County; Nevada	No
1400000US32031003516	Census Tract 35.16; Washoe County; Nevada	No
1400000US32031003517	Census Tract 35.17; Washoe County; Nevada	No
1400000US32031003518	Census Tract 35.18; Washoe County; Nevada	No
1400000US32031003519	Census Tract 35.19; Washoe County; Nevada	No
1400000US32031003520	Census Tract 35.20; Washoe County; Nevada	No
1400000US32031003521	Census Tract 35.21; Washoe County; Nevada	No
1400000US32031003522	Census Tract 35.22; Washoe County; Nevada	No
1400000US32031940200	Census Tract 9402; Washoe County; Nevada	Yes
1400000US32031980000	Census Tract 9800; Washoe County; Nevada	Yes
1400000US32031980100	Census Tract 9801; Washoe County; Nevada	Partial
1400000US32031980200	Census Tract 9802; Washoe County; Nevada	Partial
1400000US32031980300	Census Tract 9803; Washoe County; Nevada	Partial
1400000US32031990000	Census Tract 9900; Washoe County; Nevada	Lake Tahoe

GEO_ID Geography	NAME Geographic Area Name	NRS 445A425(f) Underserved Community?
1400000US32031990100	Census Tract 9901; Washoe County; Nevada	Pyramid Lake
1400000US32033970100	Census Tract 9701; White Pine County; Nevada	Yes
1400000US32033970200	Census Tract 9702; White Pine County; Nevada	Partial
1400000US32033970300	Census Tract 9703; White Pine County; Nevada	Yes
1400000US32510000100	Census Tract 1; Carson City; Nevada	Yes
1400000US32510000200	Census Tract 2; Carson City; Nevada	Yes
1400000US32510000300	Census Tract 3; Carson City; Nevada	Yes
1400000US32510000400	Census Tract 4; Carson City; Nevada	Yes
1400000US32510000501	Census Tract 5.01; Carson City; Nevada	Yes
1400000US32510000502	Census Tract 5.02; Carson City; Nevada	Yes
1400000US32510000601	Census Tract 6.01; Carson City; Nevada	Yes
1400000US32510000602	Census Tract 6.02; Carson City; Nevada	Yes
1400000US32510000701	Census Tract 7.01; Carson City; Nevada	Yes
1400000US32510000702	Census Tract 7.02; Carson City; Nevada	Yes
1400000US32510000800	Census Tract 8; Carson City; Nevada	Yes
1400000US32510000900	Census Tract 9; Carson City; Nevada	Yes
1400000US32510001001	Census Tract 10.01; Carson City; Nevada	Yes
1400000US32510001002	Census Tract 10.02; Carson City; Nevada	Yes
1400000US32510990000	Census Tract 9900; Carson City; Nevada	Lake Tahoe

Appendix F: Climate and Economic Justice Screening Tool DAC Data

Census Tract ID	County Name	CJEST DAC?	Percentage of tract that is disadvantaged by area
32001950301	Churchill County	Yes	100
32001950302	Churchill County	Yes	100
32001950500	Churchill County	Yes	100
32003000101	Clark County	Yes	100
32003000103	Clark County	Yes	100
32003000105	Clark County	Yes	100
32003000106	Clark County	Yes	100
32003000107	Clark County	Yes	100
32003000108	Clark County	Yes	100
32003000109	Clark County	Yes	100
32003000201	Clark County	Yes	100
32003000203	Clark County	Yes	100
32003000301	Clark County	Yes	100
32003000302	Clark County	Yes	100
32003000401	Clark County	Yes	100
32003000402	Clark County	Yes	100
32003000403	Clark County	Yes	100
32003000510	Clark County	Yes	100
32003000513	Clark County	Yes	100
32003000514	Clark County	Yes	100
32003000515	Clark County	Yes	100
32003000516	Clark County	Yes	100
32003000517	Clark County	Yes	100
32003000518	Clark County	Yes	100
32003000519	Clark County	Yes	100
32003000520	Clark County	Yes	100
32003000521	Clark County	Yes	100
32003000522	Clark County	Yes	100
32003000523	Clark County	Yes	100
32003000524	Clark County	Yes	100
32003000525	Clark County	Yes	100
32003000526	Clark County	Yes	100
32003000527	Clark County	Yes	100
32003000528	Clark County	Yes	100
32003000600	Clark County	Yes	100
32003000700	Clark County	Yes	100
32003000800	Clark County	Yes	100
32003000900	Clark County	Yes	100
32003001004	Clark County	Yes	100
32003001100	Clark County	Yes	100
32003001200	Clark County	Yes	100
32003001300	Clark County	Yes	100
32003001401	Clark County	Yes	100
32003001402	Clark County	Yes	100
32003001501	Clark County	Yes	100

Census Tract ID	County Name	CJEST DAC?	Percentage of tract that is disadvantaged by area
32003001502	Clark County	Yes	100
32003001607	Clark County	Yes	100
32003001608	Clark County	Yes	100
32003001609	Clark County	Yes	100
32003001610	Clark County	Yes	100
32003001611	Clark County	Yes	100
32003001612	Clark County	Yes	100
32003001613	Clark County	Yes	100
32003001707	Clark County	Yes	100
32003001708	Clark County	Yes	100
32003001710	Clark County	Yes	100
32003001711	Clark County	Yes	100
32003001712	Clark County	Yes	100
32003001713	Clark County	Yes	100
32003001715	Clark County	Yes	100
32003001716	Clark County	Yes	100
32003001718	Clark County	Yes	100
32003001801	Clark County	Yes	100
32003001803	Clark County	Yes	100
32003001804	Clark County	Yes	100
32003001901	Clark County	Yes	100
32003001902	Clark County	Yes	100
32003002000	Clark County	Yes	100
32003002201	Clark County	Yes	100
32003002203	Clark County	Yes	100
32003002204	Clark County	Yes	100
32003002206	Clark County	Yes	100
32003002207	Clark County	Yes	100
32003002302	Clark County	Yes	100
32003002403	Clark County	Yes	100
32003002404	Clark County	Yes	100
32003002405	Clark County	Yes	100
32003002406	Clark County	Yes	100
32003002501	Clark County	Yes	100
32003002504	Clark County	Yes	100
32003002505	Clark County	Yes	100
32003002506	Clark County	Yes	100
32003002603	Clark County	Yes	100
32003002604	Clark County	Yes	100
32003002605	Clark County	Yes	100
32003002706	Clark County	Yes	100
32003002707	Clark County	Yes	100
32003002708	Clark County	Yes	100
32003002822	Clark County	Yes	100
32003002830	Clark County	Yes	100

Census Tract ID	County Name	CJEST DAC?	Percentage of tract that is disadvantaged by area
32003002832	Clark County	Yes	100
32003002845	Clark County	Yes	100
32003002847	Clark County	Yes	100
32003002905	Clark County	Yes	100
32003002936	Clark County	Yes	100
32003002937	Clark County	Yes	100
32003002938	Clark County	Yes	100
32003002944	Clark County	Yes	100
32003002946	Clark County	Yes	100
32003002948	Clark County	Yes	100
32003002952	Clark County	Yes	100
32003002954	Clark County	Yes	100
32003002962	Clark County	Yes	100
32003002964	Clark County	Yes	100
32003002965	Clark County	Yes	100
32003002966	Clark County	Yes	100
32003002967	Clark County	Yes	100
32003002968	Clark County	Yes	100
32003002969	Clark County	Yes	100
32003002995	Clark County	Yes	100
32003002996	Clark County	Yes	100
32003003003	Clark County	Yes	100
32003003004	Clark County	Yes	100
32003003102	Clark County	Yes	100
32003003103	Clark County	Yes	100
32003003104	Clark County	Yes	100
32003003254	Clark County	Yes	100
32003003409	Clark County	Yes	100
32003003413	Clark County	Yes	100
32003003415	Clark County	Yes	100
32003003416	Clark County	Yes	100
32003003418	Clark County	Yes	100
32003003419	Clark County	Yes	100
32003003420	Clark County	Yes	100
32003003422	Clark County	Yes	100
32003003423	Clark County	Yes	100
32003003426	Clark County	Yes	100
32003003427	Clark County	Yes	100
32003003428	Clark County	Yes	100
32003003429	Clark County	Yes	100
32003003430	Clark County	Yes	100
32003003431	Clark County	Yes	100
32003003500	Clark County	Yes	100
32003003613	Clark County	Yes	100
32003003615	Clark County	Yes	100

Census Tract ID	County Name	CJEST DAC?	Percentage of tract that is disadvantaged by area
32003003616	Clark County	Yes	100
32003003617	Clark County	Yes	100
32003003643	Clark County	Yes	100
32003003644	Clark County	Yes	100
32003003700	Clark County	Yes	100
32003003800	Clark County	Yes	100
32003004000	Clark County	Yes	100
32003004100	Clark County	Yes	100
32003004200	Clark County	Yes	100
32003004301	Clark County	Yes	100
32003004302	Clark County	Yes	100
32003004401	Clark County	Yes	100
32003004402	Clark County	Yes	100
32003004500	Clark County	Yes	100
32003004601	Clark County	Yes	100
32003004602	Clark County	Yes	100
32003004703	Clark County	Yes	100
32003004707	Clark County	Yes	100
32003004709	Clark County	Yes	100
32003004710	Clark County	Yes	100
32003004712	Clark County	Yes	100
32003004713	Clark County	Yes	100
32003004714	Clark County	Yes	100
32003004715	Clark County	Yes	100
32003004716	Clark County	Yes	100
32003004717	Clark County	Yes	100
32003004910	Clark County	Yes	100
32003004911	Clark County	Yes	100
32003004912	Clark County	Yes	100
32003004915	Clark County	Yes	100
32003004916	Clark County	Yes	100
32003004920	Clark County	Yes	100
32003004921	Clark County	Yes	100
32003004923	Clark County	Yes	100
32003004924	Clark County	Yes	100
32003004925	Clark County	Yes	100
32003004926	Clark County	Yes	100
32003005005	Clark County	Yes	100
32003005006	Clark County	Yes	100
32003005010	Clark County	Yes	100
32003005011	Clark County	Yes	100
32003005014	Clark County	Yes	100
32003005017	Clark County	Yes	100
32003005200	Clark County	Yes	100
32003005336	Clark County	Yes	100

Census Tract ID	County Name	CJEST DAC?	Percentage of tract that is disadvantaged by area
32003005421	Clark County	Yes	100
32003005422	Clark County	Yes	100
32003005423	Clark County	Yes	100
32003005438	Clark County	Yes	100
32003005439	Clark County	Yes	100
32003005607	Clark County	Yes	100
32003005612	Clark County	Yes	100
32003005614	Clark County	Yes	100
32003005615	Clark County	Yes	100
32003005702	Clark County	Yes	100
32003005703	Clark County	Yes	100
32003005704	Clark County	Yes	100
32003005705	Clark County	Yes	100
32003005809	Clark County	Yes	100
32003005818	Clark County	Yes	100
32003005905	Clark County	Yes	100
32003006001	Clark County	Yes	100
32003006201	Clark County	Yes	100
32003006202	Clark County	Yes	100
32003006800	Clark County	Yes	100
32003006900	Clark County	Yes	100
32003007100	Clark County	Yes	100
32003007200	Clark County	Yes	100
32003007800	Clark County	Yes	100
32005002400	Douglas County	Yes	100
32005002500	Douglas County	Yes	100
32007951000	Elko County	Yes	100
32007951700	Elko County	Yes	100
32009950100	Esmeralda County	Yes	100
32013010600	Humboldt County	Yes	100
32013010701	Humboldt County	Yes	100
32019960102	Lyon County	Yes	100
32019960103	Lyon County	Yes	100
32019960201	Lyon County	Yes	100
32019960202	Lyon County	Yes	100
32019960301	Lyon County	Yes	100
32019960900	Lyon County	Yes	100
32021970700	Mineral County	Yes	100
32021970800	Mineral County	Yes	100
32023960200	Nye County	Yes	100
32023960300	Nye County	Yes	100
32023960401	Nye County	Yes	100
32023960402	Nye County	Yes	100
32023960403	Nye County	Yes	100
32023960404	Nye County	Yes	100

Census Tract ID	County Name	CJEST DAC?	Percentage of tract that is disadvantaged by area
32023960405	Nye County	Yes	100
32031000102	Washoe County	Yes	100
32031000201	Washoe County	Yes	100
32031000202	Washoe County	Yes	100
32031000700	Washoe County	Yes	100
32031000900	Washoe County	Yes	100
32031001008	Washoe County	Yes	100
32031001009	Washoe County	Yes	100
32031001202	Washoe County	Yes	100
32031001502	Washoe County	Yes	100
32031001701	Washoe County	Yes	100
32031001702	Washoe County	Yes	100
32031001801	Washoe County	Yes	100
32031001802	Washoe County	Yes	100
32031001901	Washoe County	Yes	100
32031001902	Washoe County	Yes	100
32031002107	Washoe County	Yes	100
32031002204	Washoe County	Yes	100
32031002211	Washoe County	Yes	100
32031002212	Washoe County	Yes	100
32031002703	Washoe County	Yes	100
32031002704	Washoe County	Yes	100
32031002706	Washoe County	Yes	100
32031002801	Washoe County	Yes	100
32031002802	Washoe County	Yes	100
32031003000	Washoe County	Yes	100
32031003306	Washoe County	Yes	100
32031940200	Washoe County	Yes	100
32031980000	Washoe County	Yes	100
32031990100	Washoe County	Yes	100
32033970200	White Pine County	Yes	100
32033970300	White Pine County	Yes	100
32510000502	Carson City	Yes	100
32510000600	Carson City	Yes	100
32510000900	Carson City	Yes	100
32510001001	Carson City	Yes	100
32001950100	Churchill County	No	0
32001950400	Churchill County	No	0
32001950600	Churchill County	No	0
32001950700	Churchill County	No	17
32003000204	Clark County	No	0
32003001003	Clark County	No	0
32003001005	Clark County	No	0
32003001006	Clark County	No	0
32003001706	Clark County	No	0

Census Tract ID	County Name	CJEST DAC?	Percentage of tract that is disadvantaged by area
32003001709	Clark County	No	0
32003001714	Clark County	No	0
32003001717	Clark County	No	0
32003002303	Clark County	No	0
32003002808	Clark County	No	0
32003002810	Clark County	No	0
32003002811	Clark County	No	0
32003002814	Clark County	No	0
32003002821	Clark County	No	0
32003002823	Clark County	No	0
32003002824	Clark County	No	0
32003002825	Clark County	No	0
32003002826	Clark County	No	0
32003002827	Clark County	No	0
32003002828	Clark County	No	0
32003002829	Clark County	No	0
32003002831	Clark County	No	0
32003002833	Clark County	No	0
32003002834	Clark County	No	0
32003002835	Clark County	No	0
32003002836	Clark County	No	0
32003002837	Clark County	No	0
32003002838	Clark County	No	0
32003002841	Clark County	No	0
32003002842	Clark County	No	0
32003002843	Clark County	No	0
32003002844	Clark County	No	0
32003002846	Clark County	No	0
32003002848	Clark County	No	0
32003002915	Clark County	No	0
32003002916	Clark County	No	0
32003002919	Clark County	No	0
32003002935	Clark County	No	0
32003002939	Clark County	No	0
32003002940	Clark County	No	0
32003002941	Clark County	No	0
32003002942	Clark County	No	0
32003002947	Clark County	No	0
32003002949	Clark County	No	0
32003002950	Clark County	No	0
32003002951	Clark County	No	0
32003002953	Clark County	No	0
32003002956	Clark County	No	0
32003002957	Clark County	No	0
32003002958	Clark County	No	0

Census Tract ID	County Name	CJEST DAC?	Percentage of tract that is disadvantaged by area
32003002961	Clark County	No	0
32003002970	Clark County	No	0
32003002974	Clark County	No	0
32003002975	Clark County	No	0
32003002976	Clark County	No	0
32003002977	Clark County	No	0
32003002978	Clark County	No	0
32003002979	Clark County	No	0
32003002980	Clark County	No	0
32003002981	Clark County	No	0
32003002982	Clark County	No	0
32003002983	Clark County	No	0
32003002984	Clark County	No	0
32003002985	Clark County	No	0
32003003001	Clark County	No	0
32003003005	Clark County	No	0
32003003006	Clark County	No	0
32003003204	Clark County	No	0
32003003208	Clark County	No	0
32003003210	Clark County	No	0
32003003211	Clark County	No	0
32003003213	Clark County	No	0
32003003214	Clark County	No	0
32003003215	Clark County	No	0
32003003218	Clark County	No	0
32003003219	Clark County	No	0
32003003220	Clark County	No	0
32003003222	Clark County	No	0
32003003223	Clark County	No	0
32003003226	Clark County	No	0
32003003227	Clark County	No	0
32003003228	Clark County	No	0
32003003229	Clark County	No	0
32003003230	Clark County	No	0
32003003231	Clark County	No	0
32003003232	Clark County	No	0
32003003233	Clark County	No	0
32003003234	Clark County	No	0
32003003235	Clark County	No	0
32003003236	Clark County	No	0
32003003237	Clark County	No	0
32003003238	Clark County	No	0
32003003239	Clark County	No	0
32003003240	Clark County	No	0
32003003241	Clark County	No	0

Census Tract ID	County Name	CJEST DAC?	Percentage of tract that is disadvantaged by area
32003003242	Clark County	No	0
32003003243	Clark County	No	0
32003003244	Clark County	No	0
32003003245	Clark County	No	0
32003003246	Clark County	No	0
32003003247	Clark County	No	0
32003003248	Clark County	No	0
32003003249	Clark County	No	0
32003003250	Clark County	No	0
32003003251	Clark County	No	0
32003003252	Clark County	No	0
32003003253	Clark County	No	0
32003003260	Clark County	No	0
32003003261	Clark County	No	0
32003003262	Clark County	No	0
32003003303	Clark County	No	0
32003003305	Clark County	No	0
32003003306	Clark County	No	0
32003003307	Clark County	No	0
32003003308	Clark County	No	0
32003003309	Clark County	No	0
32003003310	Clark County	No	0
32003003311	Clark County	No	0
32003003312	Clark County	No	0
32003003313	Clark County	No	0
32003003314	Clark County	No	0
32003003315	Clark County	No	0
32003003316	Clark County	No	0
32003003317	Clark County	No	0
32003003318	Clark County	No	0
32003003319	Clark County	No	0
32003003320	Clark County	No	0
32003003321	Clark County	No	0
32003003408	Clark County	No	0
32003003410	Clark County	No	0
32003003411	Clark County	No	0
32003003412	Clark County	No	0
32003003414	Clark County	No	0
32003003421	Clark County	No	0
32003003607	Clark County	No	0
32003003609	Clark County	No	0
32003003610	Clark County	No	0
32003003612	Clark County	No	0
32003003618	Clark County	No	0
32003003619	Clark County	No	0

Census Tract ID	County Name	CJEST DAC?	Percentage of tract that is disadvantaged by area
32003003620	Clark County	No	0
32003003621	Clark County	No	0
32003003622	Clark County	No	0
32003003623	Clark County	No	0
32003003624	Clark County	No	0
32003003625	Clark County	No	0
32003003626	Clark County	No	0
32003003627	Clark County	No	0
32003003628	Clark County	No	0
32003003629	Clark County	No	0
32003003630	Clark County	No	0
32003003631	Clark County	No	0
32003003632	Clark County	No	0
32003003633	Clark County	No	0
32003003634	Clark County	No	0
32003003635	Clark County	No	0
32003003636	Clark County	No	0
32003003637	Clark County	No	0
32003003638	Clark County	No	0
32003003639	Clark County	No	0
32003003640	Clark County	No	0
32003003641	Clark County	No	0
32003003642	Clark County	No	0
32003004907	Clark County	No	0
32003004914	Clark County	No	0
32003004917	Clark County	No	0
32003004918	Clark County	No	0
32003004919	Clark County	No	0
32003005007	Clark County	No	0
32003005012	Clark County	No	0
32003005013	Clark County	No	0
32003005015	Clark County	No	0
32003005016	Clark County	No	0
32003005101	Clark County	No	0
32003005102	Clark County	No	0
32003005103	Clark County	No	0
32003005104	Clark County	No	0
32003005105	Clark County	No	0
32003005106	Clark County	No	0
32003005107	Clark County	No	0
32003005108	Clark County	No	0
32003005109	Clark County	No	0
32003005311	Clark County	No	0
32003005312	Clark County	No	0
32003005313	Clark County	No	0

Census Tract ID	County Name	CJEST DAC?	Percentage of tract that is disadvantaged by area
32003005314	Clark County	No	0
32003005315	Clark County	No	0
32003005316	Clark County	No	0
32003005317	Clark County	No	0
32003005318	Clark County	No	0
32003005319	Clark County	No	0
32003005320	Clark County	No	0
32003005321	Clark County	No	0
32003005322	Clark County	No	0
32003005333	Clark County	No	0
32003005335	Clark County	No	0
32003005337	Clark County	No	0
32003005338	Clark County	No	0
32003005341	Clark County	No	0
32003005342	Clark County	No	0
32003005343	Clark County	No	0
32003005346	Clark County	No	0
32003005347	Clark County	No	0
32003005348	Clark County	No	0
32003005349	Clark County	No	0
32003005350	Clark County	No	0
32003005351	Clark County	No	0
32003005352	Clark County	No	0
32003005353	Clark County	No	0
32003005354	Clark County	No	0
32003005355	Clark County	No	0
32003005356	Clark County	No	0
32003005357	Clark County	No	0
32003005358	Clark County	No	0
32003005359	Clark County	No	0
32003005360	Clark County	No	0
32003005432	Clark County	No	0
32003005433	Clark County	No	0
32003005434	Clark County	No	0
32003005435	Clark County	No	0
32003005436	Clark County	No	0
32003005437	Clark County	No	0
32003005501	Clark County	No	0
32003005502	Clark County	No	0
32003005503	Clark County	No	0
32003005504	Clark County	No	0
32003005613	Clark County	No	0
32003005711	Clark County	No	0
32003005712	Clark County	No	0
32003005713	Clark County	No	0

Census Tract ID	County Name	CJEST DAC?	Percentage of tract that is disadvantaged by area
32003005714	Clark County	No	0
32003005715	Clark County	No	0
32003005716	Clark County	No	0
32003005803	Clark County	No	0
32003005804	Clark County	No	0
32003005805	Clark County	No	0
32003005806	Clark County	No	0
32003005807	Clark County	No	0
32003005808	Clark County	No	0
32003005811	Clark County	No	0
32003005813	Clark County	No	0
32003005822	Clark County	No	0
32003005823	Clark County	No	0
32003005824	Clark County	No	0
32003005825	Clark County	No	0
32003005826	Clark County	No	0
32003005827	Clark County	No	0
32003005828	Clark County	No	0
32003005829	Clark County	No	0
32003005830	Clark County	No	0
32003005831	Clark County	No	0
32003005832	Clark County	No	0
32003005833	Clark County	No	0
32003005834	Clark County	No	0
32003005835	Clark County	No	0
32003005836	Clark County	No	0
32003005837	Clark County	No	0
32003005838	Clark County	No	0
32003005839	Clark County	No	0
32003005840	Clark County	No	0
32003005841	Clark County	No	0
32003005842	Clark County	No	0
32003005843	Clark County	No	0
32003005844	Clark County	No	0
32003005845	Clark County	No	0
32003005846	Clark County	No	0
32003005847	Clark County	No	0
32003005848	Clark County	No	0
32003005849	Clark County	No	0
32003005850	Clark County	No	0
32003005851	Clark County	No	0
32003005852	Clark County	No	0
32003005853	Clark County	No	0
32003005854	Clark County	No	0
32003005855	Clark County	No	0

Census Tract ID	County Name	CJEST DAC?	Percentage of tract that is disadvantaged by area
32003005856	Clark County	No	0
32003005902	Clark County	No	5
32003005903	Clark County	No	0
32003005904	Clark County	No	0
32003006103	Clark County	No	0
32003006104	Clark County	No	0
32003006203	Clark County	No	0
32003006204	Clark County	No	0
32003006700	Clark County	No	0
32003007500	Clark County	No	0
32003007600	Clark County	No	0
32005001000	Douglas County	No	0
32005001100	Douglas County	No	30
32005001200	Douglas County	No	3
32005001300	Douglas County	No	0
32005001400	Douglas County	No	0
32005001500	Douglas County	No	0
32005001600	Douglas County	No	0
32005001700	Douglas County	No	0
32005001800	Douglas County	No	0
32005001900	Douglas County	No	7
32005002000	Douglas County	No	10
32005002100	Douglas County	No	8
32005002200	Douglas County	No	0
32005002300	Douglas County	No	0
32005990000	Douglas County	No	0
32007950200	Elko County	No	0
32007950701	Elko County	No	0
32007950702	Elko County	No	0
32007950800	Elko County	No	0
32007950900	Elko County	No	0
32007951201	Elko County	No	0
32007951202	Elko County	No	1
32007951300	Elko County	No	0
32007951401	Elko County	No	0
32007951402	Elko County	No	0
32007951500	Elko County	No	0
32007951600	Elko County	No	0
32011000100	Eureka County	No	0
32013010500	Humboldt County	No	0
32013010702	Humboldt County	No	0
32015000300	Lander County	No	0
32017950100	Lincoln County	No	0
32017950200	Lincoln County	No	0
32019960101	Lyon County	No	0

Census Tract ID	County Name	CJEST DAC?	Percentage of tract that is disadvantaged by area
32019960302	Lyon County	No	0
32019960303	Lyon County	No	0
32019960800	Lyon County	No	0
32023960100	Nye County	No	0
32023960406	Nye County	No	0
32023980500	Nye County	No	0
32027960100	Pershing County	No	0
32029970200	Storey County	No	0
32031000101	Washoe County	No	0
32031000300	Washoe County	No	0
32031000400	Washoe County	No	0
32031001005	Washoe County	No	0
32031001010	Washoe County	No	0
32031001011	Washoe County	No	0
32031001012	Washoe County	No	0
32031001013	Washoe County	No	0
32031001014	Washoe County	No	0
32031001015	Washoe County	No	0
32031001101	Washoe County	No	0
32031001103	Washoe County	No	0
32031001104	Washoe County	No	0
32031001105	Washoe County	No	0
32031001201	Washoe County	No	0
32031001300	Washoe County	No	0
32031001400	Washoe County	No	0
32031001501	Washoe County	No	0
32031002103	Washoe County	No	0
32031002104	Washoe County	No	0
32031002105	Washoe County	No	0
32031002106	Washoe County	No	0
32031002205	Washoe County	No	0
32031002206	Washoe County	No	0
32031002207	Washoe County	No	0
32031002208	Washoe County	No	1
32031002209	Washoe County	No	0
32031002210	Washoe County	No	0
32031002301	Washoe County	No	0
32031002302	Washoe County	No	0
32031002401	Washoe County	No	0
32031002406	Washoe County	No	0
32031002407	Washoe County	No	0
32031002408	Washoe County	No	0
32031002409	Washoe County	No	0
32031002410	Washoe County	No	0
32031002411	Washoe County	No	0

Census Tract ID	County Name	CJEST DAC?	Percentage of tract that is disadvantaged by area
32031002412	Washoe County	No	0
32031002500	Washoe County	No	0
32031002603	Washoe County	No	0
32031002610	Washoe County	No	0
32031002611	Washoe County	No	0
32031002612	Washoe County	No	1
32031002613	Washoe County	No	0
32031002614	Washoe County	No	0
32031002615	Washoe County	No	0
32031002616	Washoe County	No	0
32031002617	Washoe County	No	0
32031002618	Washoe County	No	1
32031002619	Washoe County	No	0
32031002705	Washoe County	No	0
32031002707	Washoe County	No	0
32031002901	Washoe County	No	0
32031002902	Washoe County	No	0
32031003101	Washoe County	No	0
32031003105	Washoe County	No	0
32031003106	Washoe County	No	0
32031003108	Washoe County	No	0
32031003109	Washoe County	No	0
32031003110	Washoe County	No	0
32031003202	Washoe County	No	0
32031003203	Washoe County	No	0
32031003204	Washoe County	No	0
32031003305	Washoe County	No	0
32031003307	Washoe County	No	0
32031003308	Washoe County	No	0
32031003309	Washoe County	No	0
32031003501	Washoe County	No	0
32031003503	Washoe County	No	8
32031003504	Washoe County	No	11
32031003507	Washoe County	No	0
32031003508	Washoe County	No	0
32031003509	Washoe County	No	0
32031003510	Washoe County	No	0
32031003511	Washoe County	No	0
32031003512	Washoe County	No	0
32031003513	Washoe County	No	0
32031003514	Washoe County	No	0
32031003515	Washoe County	No	0
32031980100	Washoe County	No	0
32031980200	Washoe County	No	0
32031980300	Washoe County	No	0

Census Tract ID	County Name	CJEST DAC?	Percentage of tract that is disadvantaged by area
32031990000	Washoe County	No	0
32033970100	White Pine County	No	1
32510000100	Carson City	No	0
32510000200	Carson City	No	0
32510000300	Carson City	No	1
32510000400	Carson City	No	0
32510000501	Carson City	No	0
32510000701	Carson City	No	0
32510000702	Carson City	No	0
32510000800	Carson City	No	3
32510001002	Carson City	No	0
32510990000	Carson City	No	0

Federally Recognized Tribe DACs

Other CEJST DACs

Appendix G: USEPA Environmental and Climate Justice Program DAC Data

Census Block ID	National Supplemental Index	State Supplemental Index	CEJST	American Indian Reservations	Off Reservation Trust Lands	USEPA ECJ DAC?
320019501001	Yes	Yes	No	No	Yes	Yes
320019501002	Yes	Yes	No	No	No	Yes
320019503011	Yes	Yes	Yes	No	No	Yes
320019503012	Yes	Yes	Yes	Yes	Yes	Yes
320019503013	Yes	Yes	Yes	No	No	Yes
320019503021	No	Yes	Yes	No	No	Yes
320019503022	Yes	Yes	Yes	No	No	Yes
320019503023	No	Yes	Yes	No	No	Yes
320019503024	Yes	Yes	Yes	No	No	Yes
320019503025	Yes	Yes	Yes	No	No	Yes
320019504001	No	Yes	No	No	No	Yes
320019505001	Yes	Yes	Yes	Yes	No	Yes
320019505002	Yes	Yes	Yes	Yes	No	Yes
320019506001	No	Yes	No	No	No	Yes
320019506002	No	Yes	No	No	No	Yes
320019506003	No	Yes	No	No	No	Yes
320019507001	No	Yes	No	Yes	No	Yes
320019507002	No	Yes	No	No	No	Yes
320019507003	No	Yes	No	No	No	Yes
320019507004	Yes	Yes	No	No	Yes	Yes
320030001011	Yes	No	Yes	No	No	Yes
320030001012	No	No	Yes	No	No	Yes
320030001013	No	No	Yes	No	No	Yes
320030001014	Yes	Yes	Yes	No	No	Yes
320030001015	Yes	Yes	Yes	No	No	Yes
320030001031	Yes	Yes	Yes	No	No	Yes
320030001032	Yes	Yes	Yes	No	No	Yes
320030001033	Yes	Yes	Yes	No	No	Yes
320030001034	Yes	Yes	Yes	No	No	Yes
320030001051	Yes	Yes	Yes	No	No	Yes
320030001052	Yes	No	Yes	No	No	Yes
320030001053	Yes	Yes	Yes	No	No	Yes
320030001061	Yes	Yes	Yes	No	No	Yes
320030001062	Yes	No	Yes	No	No	Yes
320030001063	Yes	Yes	Yes	No	No	Yes
320030001071	Yes	Yes	Yes	No	No	Yes
320030001072	Yes	Yes	Yes	No	No	Yes
320030001081	Yes	No	Yes	No	No	Yes
320030001082	Yes	Yes	Yes	No	No	Yes

Census Block ID	National Supplemental Index	State Supplemental Index	CEJST	American Indian Reservations	Off Reservation Trust Lands	USEPA ECJ DAC?
320030001091	Yes	Yes	Yes	No	No	Yes
320030001092	No	No	Yes	No	No	Yes
320030001093	Yes	No	Yes	No	No	Yes
320030002011	Yes	Yes	Yes	No	No	Yes
320030002012	Yes	Yes	Yes	No	No	Yes
320030002013	Yes	Yes	Yes	No	No	Yes
320030002031	Yes	Yes	Yes	No	No	Yes
320030002032	Yes	Yes	Yes	No	No	Yes
320030002033	Yes	Yes	Yes	No	No	Yes
320030002034	Yes	Yes	Yes	No	No	Yes
320030002041	Yes	Yes	No	No	No	Yes
320030002042	Yes	Yes	No	No	No	Yes
320030003011	Yes	Yes	Yes	No	No	Yes
320030003012	Yes	Yes	Yes	No	No	Yes
320030003013	Yes	Yes	Yes	No	No	Yes
320030003021	Yes	Yes	Yes	No	No	Yes
320030003022	Yes	Yes	Yes	No	No	Yes
320030003023	Yes	Yes	Yes	No	No	Yes
320030003024	Yes	Yes	Yes	No	No	Yes
320030003025	Yes	Yes	Yes	No	No	Yes
320030004011	Yes	Yes	Yes	No	No	Yes
320030004012	Yes	Yes	Yes	Yes	No	Yes
320030004021	Yes	Yes	Yes	No	No	Yes
320030004022	Yes	Yes	Yes	No	No	Yes
320030004023	Yes	Yes	Yes	No	No	Yes
320030004031	Yes	Yes	Yes	No	No	Yes
320030004032	Yes	Yes	Yes	No	No	Yes
320030004033	Yes	Yes	Yes	No	No	Yes
320030005101	Yes	Yes	Yes	No	No	Yes
320030005102	Yes	Yes	Yes	No	No	Yes
320030005103	Yes	Yes	Yes	No	No	Yes
320030005104	Yes	Yes	Yes	No	No	Yes
320030005131	Yes	Yes	Yes	No	No	Yes
320030005132	Yes	No	Yes	No	No	Yes
320030005133	Yes	Yes	Yes	No	No	Yes
320030005141	Yes	No	Yes	No	No	Yes
320030005142	Yes	Yes	Yes	No	No	Yes
320030005143	Yes	No	Yes	No	No	Yes
320030005144	Yes	No	Yes	No	No	Yes

Census Block ID	National Supplemental Index	State Supplemental Index	CEJST	American Indian Reservations	Off Reservation Trust Lands	USEPA ECJ DAC?
320030005145	Yes	Yes	Yes	No	No	Yes
320030005151	Yes	Yes	Yes	No	No	Yes
320030005152	Yes	Yes	Yes	No	No	Yes
320030005153	Yes	No	Yes	No	No	Yes
320030005154	Yes	Yes	Yes	No	No	Yes
320030005161	Yes	Yes	Yes	No	No	Yes
320030005162	Yes	Yes	Yes	No	No	Yes
320030005163	Yes	Yes	Yes	No	No	Yes
320030005164	Yes	Yes	Yes	No	No	Yes
320030005171	Yes	Yes	Yes	No	No	Yes
320030005172	Yes	No	Yes	No	No	Yes
320030005173	Yes	Yes	Yes	No	No	Yes
320030005174	Yes	No	Yes	No	No	Yes
320030005181	Yes	Yes	Yes	No	No	Yes
320030005182	Yes	Yes	Yes	No	No	Yes
320030005183	Yes	No	Yes	No	No	Yes
320030005184	Yes	Yes	Yes	No	No	Yes
320030005185	Yes	Yes	Yes	No	No	Yes
320030005191	Yes	Yes	Yes	No	No	Yes
320030005192	Yes	Yes	Yes	No	No	Yes
320030005193	Yes	Yes	Yes	No	No	Yes
320030005194	Yes	Yes	Yes	No	No	Yes
320030005201	Yes	Yes	Yes	No	No	Yes
320030005202	Yes	No	Yes	No	No	Yes
320030005211	Yes	Yes	Yes	No	No	Yes
320030005212	Yes	Yes	Yes	No	No	Yes
320030005213	Yes	Yes	Yes	No	No	Yes
320030005214	Yes	Yes	Yes	No	No	Yes
320030005221	Yes	Yes	Yes	No	No	Yes
320030005222	Yes	Yes	Yes	No	No	Yes
320030005223	Yes	Yes	Yes	No	No	Yes
320030005231	Yes	Yes	Yes	No	No	Yes
320030005232	Yes	Yes	Yes	No	No	Yes
320030005241	Yes	Yes	Yes	No	No	Yes
320030005242	Yes	Yes	Yes	No	No	Yes
320030005243	Yes	Yes	Yes	No	No	Yes
320030005251	Yes	Yes	Yes	No	No	Yes
320030005252	Yes	Yes	Yes	No	No	Yes
320030005253	Yes	Yes	Yes	No	No	Yes

Census Block ID	National Supplemental Index	State Supplemental Index	CEJST	American Indian Reservations	Off Reservation Trust Lands	USEPA ECJ DAC?
320030005261	Yes	No	Yes	No	No	Yes
320030005262	Yes	Yes	Yes	No	No	Yes
320030005271	Yes	Yes	Yes	No	No	Yes
320030005272	Yes	Yes	Yes	No	No	Yes
320030005273	Yes	No	Yes	No	No	Yes
320030005281	Yes	Yes	Yes	No	No	Yes
320030005282	Yes	No	Yes	No	No	Yes
320030005283	Yes	Yes	Yes	No	No	Yes
320030006001	Yes	Yes	Yes	No	No	Yes
320030006002	Yes	Yes	Yes	No	No	Yes
320030007001	Yes	No	Yes	No	No	Yes
320030007002	No	No	Yes	No	No	Yes
320030007003	No	No	Yes	No	No	Yes
320030007004	Yes	Yes	Yes	No	No	Yes
320030010031	No	No	No	No	No	No
320030010032	Yes	Yes	No	No	No	Yes
320030010033	Yes	Yes	No	No	No	Yes
320030010041	Yes	No	Yes	No	No	Yes
320030010042	Yes	No	Yes	No	No	Yes
320030010043	Yes	No	Yes	No	No	Yes
320030010044	Yes	Yes	Yes	No	No	Yes
320030010045	Yes	No	Yes	No	No	Yes
320030010046	Yes	Yes	Yes	No	No	Yes
320030010051	No	No	No	No	No	No
320030010052	No	Yes	No	No	No	Yes
320030010061	No	No	No	No	No	No
320030010062	No	No	No	No	No	No
320030010063	No	No	No	No	No	No
320030011001	Yes	Yes	Yes	No	No	Yes
320030011002	Yes	Yes	Yes	No	No	Yes
320030011003	Yes	Yes	Yes	No	No	Yes
320030012001	No	No	Yes	No	No	Yes
320030012002	Yes	Yes	Yes	No	No	Yes
320030012003	Yes	Yes	Yes	No	No	Yes
320030013001	Yes	No	Yes	No	No	Yes
320030013002	Yes	Yes	Yes	No	No	Yes
320030013003	Yes	Yes	Yes	No	No	Yes
320030013004	Yes	No	Yes	No	No	Yes
320030013005	Yes	No	Yes	No	No	Yes

Census Block ID	National Supplemental Index	State Supplemental Index	CEJST	American Indian Reservations	Off Reservation Trust Lands	USEPA ECJ DAC?
320030014011	Yes	Yes	Yes	No	No	Yes
320030014012	Yes	Yes	Yes	No	No	Yes
320030014021	Yes	Yes	Yes	No	No	Yes
320030014022	Yes	No	Yes	No	No	Yes
320030014023	Yes	Yes	Yes	No	No	Yes
320030014024	Yes	Yes	Yes	No	No	Yes
320030015011	Yes	Yes	Yes	No	No	Yes
320030015012	Yes	Yes	Yes	No	No	Yes
320030015013	Yes	Yes	Yes	No	No	Yes
320030015021	Yes	Yes	Yes	No	No	Yes
320030015022	Yes	Yes	Yes	No	No	Yes
320030015023	Yes	Yes	Yes	No	No	Yes
320030015024	Yes	Yes	Yes	No	No	Yes
320030016071	Yes	Yes	Yes	No	No	Yes
320030016072	Yes	No	Yes	No	No	Yes
320030016073	Yes	Yes	Yes	No	No	Yes
320030016074	Yes	No	Yes	No	No	Yes
320030016081	Yes	Yes	Yes	No	No	Yes
320030016082	Yes	Yes	Yes	No	No	Yes
320030016091	Yes	Yes	Yes	No	No	Yes
320030016092	No	No	Yes	No	No	Yes
320030016093	Yes	No	Yes	No	No	Yes
320030016094	No	No	Yes	No	No	Yes
320030016101	Yes	Yes	Yes	No	No	Yes
320030016102	Yes	No	Yes	No	No	Yes
320030016111	Yes	Yes	Yes	No	No	Yes
320030016112	Yes	No	Yes	No	No	Yes
320030016113	Yes	Yes	Yes	No	No	Yes
320030016131	Yes	Yes	Yes	No	No	Yes
320030016132	Yes	Yes	Yes	No	No	Yes
320030016133	Yes	Yes	Yes	No	No	Yes
320030016141	Yes	No	Yes	No	No	Yes
320030016142	Yes	Yes	Yes	No	No	Yes
320030016151	Yes	Yes	Yes	No	No	Yes
320030016152	Yes	Yes	Yes	No	No	Yes
320030016153	Yes	Yes	Yes	No	No	Yes
320030017061	Yes	Yes	No	No	No	Yes
320030017062	Yes	No	No	No	No	Yes
320030017071	Yes	No	Yes	No	No	Yes

Census Block ID	National Supplemental Index	State Supplemental Index	CEJST	American Indian Reservations	Off Reservation Trust Lands	USEPA ECJ DAC?
320030017081	Yes	No	Yes	No	No	Yes
320030017082	Yes	No	Yes	No	No	Yes
320030017091	Yes	No	No	No	No	Yes
320030017101	Yes	Yes	Yes	No	No	Yes
320030017102	Yes	Yes	Yes	No	No	Yes
320030017111	Yes	No	Yes	No	No	Yes
320030017112	Yes	No	Yes	No	No	Yes
320030017121	Yes	No	Yes	No	No	Yes
320030017122	Yes	No	Yes	No	No	Yes
320030017131	Yes	Yes	Yes	No	No	Yes
320030017132	Yes	No	Yes	No	No	Yes
320030017141	Yes	No	No	No	No	Yes
320030017142	Yes	No	No	No	No	Yes
320030017151	Yes	No	Yes	No	No	Yes
320030017152	Yes	Yes	Yes	No	No	Yes
320030017161	Yes	Yes	Yes	No	No	Yes
320030017171	No	No	No	No	No	No
320030017181	Yes	Yes	Yes	No	No	Yes
320030017182	Yes	Yes	Yes	No	No	Yes
320030018011	Yes	No	Yes	No	No	Yes
320030018012	Yes	Yes	Yes	No	No	Yes
320030018013	Yes	Yes	Yes	No	No	Yes
320030018014	Yes	Yes	Yes	No	No	Yes
320030018015	Yes	Yes	Yes	No	No	Yes
320030018031	Yes	No	Yes	No	No	Yes
320030018032	Yes	Yes	Yes	No	No	Yes
320030018041	Yes	Yes	Yes	No	No	Yes
320030018042	Yes	No	Yes	No	No	Yes
320030018043	Yes	Yes	Yes	No	No	Yes
320030019011	Yes	Yes	Yes	No	No	Yes
320030019012	Yes	Yes	Yes	No	No	Yes
320030019013	Yes	Yes	Yes	No	No	Yes
320030019014	Yes	No	Yes	No	No	Yes
320030019021	Yes	Yes	Yes	No	No	Yes
320030019022	Yes	Yes	Yes	No	No	Yes
320030019023	Yes	No	Yes	No	No	Yes
320030020001	Yes	Yes	Yes	No	No	Yes
320030020002	Yes	Yes	Yes	No	No	Yes
320030020003	Yes	No	Yes	No	No	Yes

Census Block ID	National Supplemental Index	State Supplemental Index	CEJST	American Indian Reservations	Off Reservation Trust Lands	USEPA ECJ DAC?
320030022011	Yes	Yes	Yes	No	No	Yes
320030022012	Yes	Yes	Yes	No	No	Yes
320030022013	Yes	Yes	Yes	No	No	Yes
320030022031	Yes	No	Yes	No	No	Yes
320030022032	Yes	No	Yes	No	No	Yes
320030022033	Yes	Yes	Yes	No	No	Yes
320030022041	Yes	Yes	Yes	No	No	Yes
320030022042	Yes	Yes	Yes	No	No	Yes
320030022043	Yes	Yes	Yes	No	No	Yes
320030022044	Yes	Yes	Yes	No	No	Yes
320030022061	Yes	Yes	Yes	No	No	Yes
320030022062	Yes	No	Yes	No	No	Yes
320030022071	Yes	Yes	Yes	No	No	Yes
320030022072	Yes	Yes	Yes	No	No	Yes
320030022073	Yes	Yes	Yes	No	No	Yes
320030023021	No	No	Yes	No	No	Yes
320030023031	No	No	No	No	No	No
320030024031	Yes	Yes	Yes	No	No	Yes
320030024032	Yes	No	Yes	No	No	Yes
320030024033	No	No	Yes	No	No	Yes
320030024034	Yes	Yes	Yes	No	No	Yes
320030024041	Yes	Yes	Yes	No	No	Yes
320030024042	Yes	Yes	Yes	No	No	Yes
320030024043	Yes	Yes	Yes	No	No	Yes
320030024044	Yes	Yes	Yes	No	No	Yes
320030024045	Yes	Yes	Yes	No	No	Yes
320030024051	Yes	No	Yes	No	No	Yes
320030024052	Yes	Yes	Yes	No	No	Yes
320030024053	Yes	Yes	Yes	No	No	Yes
320030024061	Yes	Yes	Yes	No	No	Yes
320030024062	Yes	Yes	Yes	No	No	Yes
320030025011	No	No	Yes	No	No	Yes
320030025012	Yes	Yes	Yes	No	No	Yes
320030025013	No	No	Yes	No	No	Yes
320030025041	Yes	Yes	Yes	No	No	Yes
320030025042	Yes	No	Yes	No	No	Yes
320030025043	Yes	Yes	Yes	No	No	Yes
320030025051	Yes	Yes	Yes	No	No	Yes
320030025052	Yes	No	Yes	No	No	Yes

Census Block ID	National Supplemental Index	State Supplemental Index	CEJST	American Indian Reservations	Off Reservation Trust Lands	USEPA ECJ DAC?
320030025061	Yes	No	Yes	No	No	Yes
320030025062	Yes	Yes	Yes	No	No	Yes
320030025063	Yes	No	Yes	No	No	Yes
320030026031	No	No	Yes	No	No	Yes
320030026032	Yes	Yes	Yes	No	No	Yes
320030026033	Yes	No	Yes	No	No	Yes
320030026041	No	No	Yes	No	No	Yes
320030026042	Yes	Yes	Yes	No	No	Yes
320030026043	Yes	Yes	Yes	No	No	Yes
320030026051	No	No	Yes	No	No	Yes
320030026052	Yes	Yes	Yes	No	No	Yes
320030027061	Yes	Yes	Yes	No	No	Yes
320030027062	Yes	No	Yes	No	No	Yes
320030027063	Yes	Yes	Yes	No	No	Yes
320030027071	Yes	No	Yes	No	No	Yes
320030027072	Yes	Yes	Yes	No	No	Yes
320030027073	Yes	No	Yes	No	No	Yes
320030027081	Yes	Yes	Yes	No	No	Yes
320030027082	Yes	No	Yes	No	No	Yes
320030028081	No	No	No	No	No	No
320030028082	No	Yes	No	No	No	Yes
320030028101	No	No	No	No	No	No
320030028102	No	No	No	No	No	No
320030028111	No	No	No	No	No	No
320030028112	No	No	No	No	No	No
320030028141	No	No	No	No	No	No
320030028142	No	No	No	No	No	No
320030028143	No	No	No	No	No	No
320030028211	No	No	No	No	No	No
320030028212	No	No	No	No	No	No
320030028213	Yes	No	No	No	No	Yes
320030028221	Yes	Yes	Yes	No	No	Yes
320030028222	Yes	Yes	Yes	No	No	Yes
320030028231	Yes	No	No	No	No	Yes
320030028232	Yes	No	No	No	No	Yes
320030028233	Yes	No	No	No	No	Yes
320030028241	Yes	No	No	No	No	Yes
320030028242	Yes	No	No	No	No	Yes
320030028251	No	No	No	No	No	No

Census Block ID	National Supplemental Index	State Supplemental Index	CEJST	American Indian Reservations	Off Reservation Trust Lands	USEPA ECJ DAC?
320030028252	No	No	No	No	No	No
320030028261	No	No	No	No	No	No
320030028262	No	No	No	No	No	No
320030028271	No	No	No	No	No	No
320030028272	No	No	No	No	No	No
320030028281	No	No	No	No	No	No
320030028291	No	No	No	No	No	No
320030028292	No	No	No	No	No	No
320030028293	No	No	No	No	No	No
320030028294	No	No	No	No	No	No
320030028301	No	No	Yes	No	No	Yes
320030028302	Yes	No	Yes	No	No	Yes
320030028303	No	No	Yes	No	No	Yes
320030028311	Yes	No	No	No	No	Yes
320030028331	No	No	No	No	No	No
320030028332	No	No	No	No	No	No
320030028341	No	No	No	No	No	No
320030028342	No	No	No	No	No	No
320030028343	No	No	No	No	No	No
320030028351	No	No	No	No	No	No
320030028352	No	No	No	No	No	No
320030028361	No	No	No	No	No	No
320030028362	No	No	No	No	No	No
320030028371	No	No	No	No	No	No
320030028372	No	No	No	No	No	No
320030028373	No	No	No	No	No	No
320030028374	Yes	No	No	No	No	Yes
320030028375	Yes	No	No	No	No	Yes
320030028381	Yes	No	No	No	No	Yes
320030028382	No	No	No	No	No	No
320030028383	No	No	No	No	No	No
320030028384	No	No	No	No	No	No
320030028411	No	No	No	No	No	No
320030028412	No	No	No	No	No	No
320030028421	No	No	No	No	No	No
320030028422	No	No	No	No	No	No
320030028423	No	No	No	No	No	No
320030028441	No	No	No	No	No	No
320030028442	No	No	No	No	No	No

Census Block ID	National Supplemental Index	State Supplemental Index	CEJST	American Indian Reservations	Off Reservation Trust Lands	USEPA ECJ DAC?
320030028451	No	No	Yes	No	No	Yes
320030028452	No	No	Yes	No	No	Yes
320030028461	No	No	No	No	No	No
320030028462	No	No	No	No	No	No
320030028471	Yes	No	Yes	No	No	Yes
320030028472	Yes	No	Yes	No	No	Yes
320030028481	Yes	No	No	No	No	Yes
320030028482	No	No	No	No	No	No
320030028483	No	No	No	No	No	No
320030028484	Yes	No	No	No	No	Yes
320030028491	No	No	Yes	No	No	Yes
320030028501	No	No	Yes	No	No	Yes
320030028502	No	No	Yes	No	No	Yes
320030028511	No	No	No	No	No	No
320030028521	No	No	No	No	No	No
320030028531	No	No	No	No	No	No
320030029011	No	No	No	No	No	No
320030029021	No	No	No	No	No	No
320030029051	Yes	Yes	Yes	No	No	Yes
320030029052	Yes	Yes	Yes	No	No	Yes
320030029053	Yes	Yes	Yes	No	No	Yes
320030029054	Yes	No	Yes	No	No	Yes
320030029151	No	No	No	No	No	No
320030029152	Yes	No	No	No	No	Yes
320030029153	No	No	No	No	No	No
320030029154	No	No	No	No	No	No
320030029161	Yes	No	No	No	No	Yes
320030029162	No	No	No	No	No	No
320030029191	No	No	No	No	No	No
320030029192	No	No	No	No	No	No
320030029193	Yes	Yes	No	No	No	Yes
320030029351	Yes	Yes	No	No	No	Yes
320030029352	Yes	Yes	No	No	No	Yes
320030029361	No	No	Yes	No	No	Yes
320030029362	Yes	Yes	Yes	No	No	Yes
320030029371	Yes	Yes	Yes	No	No	Yes
320030029372	Yes	No	Yes	No	No	Yes
320030029373	Yes	Yes	Yes	No	No	Yes
320030029381	Yes	Yes	Yes	No	No	Yes

Census Block ID	National Supplemental Index	State Supplemental Index	CEJST	American Indian Reservations	Off Reservation Trust Lands	USEPA ECJ DAC?
320030029391	No	No	No	No	No	No
320030029392	No	No	No	No	No	No
320030029401	No	No	No	No	No	No
320030029402	No	No	No	No	No	No
320030029411	Yes	Yes	No	No	No	Yes
320030029412	No	No	No	No	No	No
320030029413	Yes	Yes	No	No	No	Yes
320030029414	No	No	No	No	No	No
320030029421	Yes	No	No	No	No	Yes
320030029422	No	No	No	No	No	No
320030029423	Yes	Yes	No	No	No	Yes
320030029441	No	No	Yes	No	No	Yes
320030029442	No	No	Yes	No	No	Yes
320030029461	Yes	No	Yes	No	No	Yes
320030029462	Yes	Yes	Yes	No	No	Yes
320030029471	No	No	No	No	No	No
320030029472	No	No	No	No	No	No
320030029481	Yes	Yes	Yes	No	No	Yes
320030029482	Yes	No	Yes	No	No	Yes
320030029491	Yes	No	No	No	No	Yes
320030029492	Yes	Yes	No	No	No	Yes
320030029501	Yes	Yes	No	No	No	Yes
320030029502	Yes	No	No	No	No	Yes
320030029503	Yes	Yes	No	No	No	Yes
320030029521	No	No	Yes	No	No	Yes
320030029522	No	No	Yes	No	No	Yes
320030029531	Yes	No	No	No	No	Yes
320030029532	No	No	No	No	No	No
320030029533	No	No	No	No	No	No
320030029534	Yes	No	No	No	No	Yes
320030029541	Yes	Yes	Yes	No	No	Yes
320030029542	Yes	Yes	Yes	No	No	Yes
320030029543	Yes	Yes	Yes	No	No	Yes
320030029544	Yes	Yes	Yes	No	No	Yes
320030029561	Yes	No	No	No	No	Yes
320030029562	Yes	No	No	No	No	Yes
320030029571	Yes	No	No	No	No	Yes
320030029572	No	No	No	No	No	No
320030029581	Yes	No	No	No	No	Yes

Census Block ID	National Supplemental Index	State Supplemental Index	CEJST	American Indian Reservations	Off Reservation Trust Lands	USEPA ECJ DAC?
320030029582	Yes	No	No	No	No	Yes
320030029583	No	No	No	No	No	No
320030029584	No	No	No	No	No	No
320030029585	No	No	No	No	No	No
320030029611	No	No	No	No	No	No
320030029612	No	No	No	No	No	No
320030029621	Yes	Yes	Yes	No	No	Yes
320030029641	Yes	Yes	Yes	No	No	Yes
320030029642	No	No	Yes	No	No	Yes
320030029651	Yes	Yes	Yes	No	No	Yes
320030029652	Yes	No	Yes	No	No	Yes
320030029661	Yes	No	Yes	No	No	Yes
320030029662	Yes	No	Yes	No	No	Yes
320030029663	Yes	No	Yes	No	No	Yes
320030029671	No	No	Yes	No	No	Yes
320030029672	Yes	No	Yes	No	No	Yes
320030029673	No	No	Yes	No	No	Yes
320030029681	Yes	No	Yes	No	No	Yes
320030029682	Yes	No	Yes	No	No	Yes
320030029691	Yes	No	Yes	No	No	Yes
320030029692	Yes	No	Yes	No	No	Yes
320030029701	No	No	No	No	No	No
320030029702	Yes	No	No	No	No	Yes
320030029703	Yes	No	No	No	No	Yes
320030029741	No	No	No	No	No	No
320030029742	No	No	No	No	No	No
320030029751	No	No	No	No	No	No
320030029752	No	No	No	No	No	No
320030029761	No	No	No	No	No	No
320030029762	Yes	Yes	No	No	No	Yes
320030029771	No	No	No	No	No	No
320030029772	No	No	No	No	No	No
320030029781	No	No	No	No	No	No
320030029791	No	No	No	No	No	No
320030029801	No	No	No	No	No	No
320030029802	No	No	No	No	No	No
320030029803	No	No	No	No	No	No
320030029811	Yes	No	No	No	No	Yes
320030029812	No	No	No	No	No	No

Census Block ID	National Supplemental Index	State Supplemental Index	CEJST	American Indian Reservations	Off Reservation Trust Lands	USEPA ECJ DAC?
320030029821	No	No	No	No	No	No
320030029822	Yes	No	No	No	No	Yes
320030029823	No	No	No	No	No	No
320030029831	No	No	No	No	No	No
320030029851	No	No	No	No	No	No
320030029951	Yes	Yes	Yes	No	No	Yes
320030029952	Yes	No	Yes	No	No	Yes
320030029953	Yes	Yes	Yes	No	No	Yes
320030029961	Yes	Yes	Yes	No	No	Yes
320030029962	No	No	Yes	No	No	Yes
320030029963	No	No	Yes	No	No	Yes
320030029964	Yes	Yes	Yes	No	No	Yes
320030029971	No	No	No	No	No	No
320030029972	Yes	No	No	No	No	Yes
320030029981	No	No	No	No	No	No
320030030011	Yes	No	No	No	No	Yes
320030030012	Yes	No	No	No	No	Yes
320030030013	Yes	No	No	No	No	Yes
320030030014	Yes	Yes	No	No	No	Yes
320030030031	No	No	Yes	No	No	Yes
320030030032	No	No	Yes	No	No	Yes
320030030033	No	No	Yes	No	No	Yes
320030030041	Yes	Yes	Yes	No	No	Yes
320030030042	Yes	Yes	Yes	No	No	Yes
320030030051	Yes	Yes	No	No	No	Yes
320030030052	No	No	No	No	No	No
320030030053	Yes	Yes	No	No	No	Yes
320030030054	Yes	No	No	No	No	Yes
320030030061	No	No	No	No	No	No
320030030062	No	No	No	No	No	No
320030030063	Yes	No	No	No	No	Yes
320030031021	No	No	Yes	No	No	Yes
320030031022	Yes	Yes	Yes	No	No	Yes
320030031023	Yes	Yes	Yes	No	No	Yes
320030031024	Yes	No	Yes	No	No	Yes
320030031031	Yes	Yes	Yes	No	No	Yes
320030031032	Yes	Yes	Yes	No	No	Yes
320030031041	Yes	Yes	Yes	No	No	Yes
320030031042	Yes	No	Yes	No	No	Yes

Census Block ID	National Supplemental Index	State Supplemental Index	CEJST	American Indian Reservations	Off Reservation Trust Lands	USEPA ECJ DAC?
320030032041	No	No	No	No	No	No
320030032042	No	No	No	No	No	No
320030032043	No	No	No	No	No	No
320030032044	No	No	No	No	No	No
320030032045	No	No	No	No	No	No
320030032081	No	No	No	No	No	No
320030032082	No	No	No	No	No	No
320030032101	No	No	No	No	No	No
320030032102	No	No	No	No	No	No
320030032103	No	No	No	No	No	No
320030032104	No	No	No	No	No	No
320030032111	No	No	No	No	No	No
320030032112	Yes	No	No	No	No	Yes
320030032131	Yes	No	No	No	No	Yes
320030032132	Yes	No	No	No	No	Yes
320030032141	Yes	Yes	No	No	No	Yes
320030032142	Yes	Yes	No	No	No	Yes
320030032151	No	No	No	No	No	No
320030032152	No	No	No	No	No	No
320030032153	No	No	No	No	No	No
320030032154	No	No	No	No	No	No
320030032181	No	No	No	No	No	No
320030032182	No	No	No	No	No	No
320030032183	No	No	No	No	No	No
320030032184	No	No	No	No	No	No
320030032191	No	No	No	No	No	No
320030032192	No	No	No	No	No	No
320030032193	No	No	No	No	No	No
320030032194	No	No	No	No	No	No
320030032201	Yes	No	No	No	No	Yes
320030032202	Yes	Yes	No	No	No	Yes
320030032203	Yes	Yes	No	No	No	Yes
320030032204	No	No	No	No	No	No
320030032205	Yes	Yes	No	No	No	Yes
320030032206	No	No	No	No	No	No
320030032221	No	No	No	No	No	No
320030032222	No	No	No	No	No	No
320030032223	No	No	No	No	No	No
320030032231	No	No	No	No	No	No

Census Block ID	National Supplemental Index	State Supplemental Index	CEJST	American Indian Reservations	Off Reservation Trust Lands	USEPA ECJ DAC?
320030032232	No	No	No	No	No	No
320030032261	No	No	No	No	No	No
320030032262	No	No	No	No	No	No
320030032271	No	No	No	No	No	No
320030032272	No	No	No	No	No	No
320030032281	No	No	No	No	No	No
320030032282	No	No	No	No	No	No
320030032283	No	No	No	No	No	No
320030032291	No	No	No	No	No	No
320030032292	No	No	No	No	No	No
320030032331	No	No	No	No	No	No
320030032332	No	No	No	No	No	No
320030032333	No	No	No	No	No	No
320030032341	No	No	No	No	No	No
320030032342	No	No	No	No	No	No
320030032343	No	No	No	No	No	No
320030032351	No	No	No	No	No	No
320030032352	No	No	No	No	No	No
320030032361	No	No	No	No	No	No
320030032362	No	No	No	No	No	No
320030032371	No	No	No	No	No	No
320030032391	No	No	No	No	No	No
320030032392	No	No	No	No	No	No
320030032393	No	No	No	No	No	No
320030032401	No	No	No	No	No	No
320030032402	No	No	No	No	No	No
320030032403	No	No	No	No	No	No
320030032411	No	No	No	No	No	No
320030032412	No	No	No	No	No	No
320030032413	No	No	No	No	No	No
320030032421	No	No	No	No	No	No
320030032422	No	No	No	No	No	No
320030032431	No	No	No	No	No	No
320030032432	No	No	No	No	No	No
320030032433	No	No	No	No	No	No
320030032441	No	No	No	No	No	No
320030032442	No	No	No	No	No	No
320030032451	No	No	No	No	No	No
320030032452	No	No	No	No	No	No

Census Block ID	National Supplemental Index	State Supplemental Index	CEJST	American Indian Reservations	Off Reservation Trust Lands	USEPA ECJ DAC?
320030032453	No	No	No	No	No	No
320030032461	No	No	No	No	No	No
320030032462	No	No	No	No	No	No
320030032463	No	No	No	No	No	No
320030032471	No	No	No	No	No	No
320030032472	No	No	No	No	No	No
320030032473	No	No	No	No	No	No
320030032481	No	No	No	No	No	No
320030032482	No	No	No	No	No	No
320030032483	No	No	No	No	No	No
320030032491	No	No	No	No	No	No
320030032492	No	No	No	No	No	No
320030032501	No	No	No	No	No	No
320030032502	No	No	No	No	No	No
320030032511	No	No	No	No	No	No
320030032512	No	No	No	No	No	No
320030032521	No	No	No	No	No	No
320030032522	No	No	No	No	No	No
320030032523	No	No	No	No	No	No
320030032531	No	No	No	No	No	No
320030032532	No	No	No	No	No	No
320030032533	Yes	No	No	No	No	Yes
320030032541	Yes	Yes	Yes	No	No	Yes
320030032542	Yes	Yes	Yes	No	No	Yes
320030032601	Yes	Yes	No	No	No	Yes
320030032602	Yes	Yes	No	No	No	Yes
320030032603	Yes	Yes	No	No	No	Yes
320030032611	No	No	No	No	No	No
320030032612	No	No	No	No	No	No
320030032621	Yes	No	No	No	No	Yes
320030032622	No	No	No	No	No	No
320030032631	No	No	No	No	No	No
320030032632	No	No	No	No	No	No
320030032641	No	No	No	No	No	No
320030032642	No	No	No	No	No	No
320030032643	No	No	No	No	No	No
320030032651	No	No	No	No	No	No
320030032652	No	No	No	No	No	No
320030032653	No	No	No	No	No	No

Census Block ID	National Supplemental Index	State Supplemental Index	CEJST	American Indian Reservations	Off Reservation Trust Lands	USEPA ECJ DAC?
320030032661	No	No	No	No	No	No
320030032662	No	No	No	No	No	No
320030032671	No	No	No	No	No	No
320030032672	No	No	No	No	No	No
320030032681	No	No	No	No	No	No
320030032682	No	No	No	No	No	No
320030032691	No	No	No	No	No	No
320030032701	No	No	No	No	No	No
320030032702	No	No	No	No	No	No
320030033031	No	No	No	No	No	No
320030033032	No	No	No	No	No	No
320030033033	No	No	No	No	No	No
320030033051	No	No	No	No	No	No
320030033052	Yes	No	No	No	No	Yes
320030033053	No	No	No	No	No	No
320030033054	No	No	No	No	No	No
320030033055	No	No	No	No	No	No
320030033061	Yes	No	No	No	No	Yes
320030033062	No	No	No	No	No	No
320030033063	No	No	No	No	No	No
320030033064	No	No	No	No	No	No
320030033071	No	No	No	No	No	No
320030033072	No	No	No	No	No	No
320030033081	No	No	No	No	No	No
320030033091	No	No	No	No	No	No
320030033092	No	No	No	No	No	No
320030033093	No	No	No	No	No	No
320030033111	No	No	No	No	No	No
320030033112	No	No	No	No	No	No
320030033121	No	No	No	No	No	No
320030033122	No	No	No	No	No	No
320030033131	No	No	No	No	No	No
320030033132	No	No	No	No	No	No
320030033141	No	No	No	No	No	No
320030033142	No	No	No	No	No	No
320030033143	No	No	No	No	No	No
320030033144	No	No	No	No	No	No
320030033151	No	No	No	No	No	No
320030033152	No	No	No	No	No	No

Census Block ID	National Supplemental Index	State Supplemental Index	CEJST	American Indian Reservations	Off Reservation Trust Lands	USEPA ECJ DAC?
320030033161	No	No	No	No	No	No
320030033162	No	No	No	No	No	No
320030033163	No	No	No	No	No	No
320030033171	No	No	No	No	No	No
320030033172	No	No	No	No	No	No
320030033181	No	No	No	No	No	No
320030033191	No	No	No	No	No	No
320030033192	No	No	No	No	No	No
320030033193	No	No	No	No	No	No
320030033201	No	No	No	No	No	No
320030033202	No	No	No	No	No	No
320030033211	No	No	No	No	No	No
320030033212	No	No	No	No	No	No
320030033221	No	No	No	No	No	No
320030033222	No	No	No	No	No	No
320030033231	No	No	No	No	No	No
320030034081	No	No	No	No	No	No
320030034082	No	No	No	No	No	No
320030034083	No	No	No	No	No	No
320030034091	No	No	Yes	No	No	Yes
320030034092	Yes	No	Yes	No	No	Yes
320030034093	No	No	Yes	No	No	Yes
320030034101	Yes	No	No	No	No	Yes
320030034102	No	No	No	No	No	No
320030034111	No	No	No	No	No	No
320030034112	No	No	No	No	No	No
320030034121	No	No	No	No	No	No
320030034122	No	No	No	No	No	No
320030034123	No	No	No	No	No	No
320030034131	Yes	Yes	Yes	No	No	Yes
320030034132	Yes	No	Yes	No	No	Yes
320030034133	No	No	Yes	No	No	Yes
320030034141	Yes	No	No	No	No	Yes
320030034142	Yes	No	No	No	No	Yes
320030034151	No	No	Yes	No	No	Yes
320030034152	Yes	Yes	Yes	No	No	Yes
320030034153	No	No	Yes	No	No	Yes
320030034154	Yes	Yes	Yes	No	No	Yes
320030034155	Yes	Yes	Yes	No	No	Yes

Census Block ID	National Supplemental Index	State Supplemental Index	CEJST	American Indian Reservations	Off Reservation Trust Lands	USEPA ECJ DAC?
320030034161	Yes	No	Yes	No	No	Yes
320030034162	No	No	Yes	No	No	Yes
320030034163	Yes	Yes	Yes	No	No	Yes
320030034181	Yes	Yes	Yes	No	No	Yes
320030034182	Yes	No	Yes	No	No	Yes
320030034183	No	No	Yes	No	No	Yes
320030034191	Yes	Yes	Yes	No	No	Yes
320030034192	Yes	Yes	Yes	No	No	Yes
320030034193	Yes	Yes	Yes	No	No	Yes
320030034194	Yes	Yes	Yes	No	No	Yes
320030034195	Yes	Yes	Yes	No	No	Yes
320030034201	Yes	Yes	Yes	No	No	Yes
320030034202	Yes	Yes	Yes	No	No	Yes
320030034203	Yes	Yes	Yes	No	No	Yes
320030034211	No	No	No	No	No	No
320030034212	No	No	No	No	No	No
320030034213	No	No	No	No	No	No
320030034221	Yes	No	Yes	No	No	Yes
320030034222	No	No	Yes	No	No	Yes
320030034223	Yes	Yes	Yes	No	No	Yes
320030034224	Yes	No	Yes	No	No	Yes
320030034225	No	No	Yes	No	No	Yes
320030034231	Yes	Yes	Yes	No	No	Yes
320030034232	Yes	Yes	Yes	No	No	Yes
320030034233	Yes	No	Yes	No	No	Yes
320030034234	Yes	No	Yes	No	No	Yes
320030034235	Yes	Yes	Yes	No	No	Yes
320030034261	No	No	Yes	No	No	Yes
320030034262	Yes	No	Yes	No	No	Yes
320030034271	Yes	Yes	Yes	No	No	Yes
320030034272	Yes	Yes	Yes	No	No	Yes
320030034281	Yes	No	Yes	No	No	Yes
320030034291	Yes	Yes	Yes	No	No	Yes
320030034292	Yes	Yes	Yes	No	No	Yes
320030034293	Yes	Yes	Yes	No	No	Yes
320030034294	Yes	Yes	Yes	No	No	Yes
320030034301	Yes	Yes	Yes	No	No	Yes
320030034302	Yes	Yes	Yes	No	No	Yes
320030034311	Yes	No	Yes	No	No	Yes

Census Block ID	National Supplemental Index	State Supplemental Index	CEJST	American Indian Reservations	Off Reservation Trust Lands	USEPA ECJ DAC?
320030034312	Yes	No	Yes	No	No	Yes
320030034313	Yes	Yes	Yes	No	No	Yes
320030035001	Yes	Yes	Yes	No	No	Yes
320030035002	Yes	Yes	Yes	No	No	Yes
320030036091	No	No	No	No	No	No
320030036092	Yes	No	No	No	No	Yes
320030036093	Yes	No	No	No	No	Yes
320030036094	Yes	No	No	No	No	Yes
320030036101	No	No	No	No	No	No
320030036102	Yes	No	No	No	No	Yes
320030036103	Yes	No	No	No	No	Yes
320030036104	Yes	No	No	No	No	Yes
320030036131	Yes	No	Yes	No	No	Yes
320030036132	No	No	Yes	No	No	Yes
320030036133	Yes	No	Yes	No	No	Yes
320030036151	No	No	Yes	No	No	Yes
320030036152	Yes	No	Yes	No	No	Yes
320030036161	Yes	No	Yes	No	No	Yes
320030036162	Yes	Yes	Yes	No	No	Yes
320030036163	Yes	Yes	Yes	No	No	Yes
320030036164	Yes	Yes	Yes	No	No	Yes
320030036171	Yes	Yes	Yes	No	No	Yes
320030036191	No	No	No	No	No	No
320030036201	No	No	No	No	No	No
320030036202	No	No	No	No	No	No
320030036211	Yes	No	No	No	No	Yes
320030036261	No	No	No	No	No	No
320030036262	No	No	No	No	No	No
320030036271	No	No	No	No	No	No
320030036272	Yes	No	No	No	No	Yes
320030036301	No	No	No	No	No	No
320030036302	No	No	No	No	No	No
320030036303	No	No	No	No	No	No
320030036311	No	No	No	No	No	No
320030036312	No	No	No	No	No	No
320030036321	No	No	No	No	No	No
320030036322	No	No	No	No	No	No
320030036331	Yes	No	No	No	No	Yes
320030036341	No	No	No	No	No	No

Census Block ID	National Supplemental Index	State Supplemental Index	CEJST	American Indian Reservations	Off Reservation Trust Lands	USEPA ECJ DAC?
320030036342	No	No	No	No	No	No
320030036343	Yes	No	No	No	No	Yes
320030036351	No	No	No	No	No	No
320030036352	No	No	No	No	No	No
320030036353	No	No	No	No	No	No
320030036354	No	No	No	No	No	No
320030036361	No	No	No	No	No	No
320030036362	No	No	No	No	No	No
320030036371	No	No	No	No	No	No
320030036372	No	No	No	No	No	No
320030036381	No	No	No	No	No	No
320030036391	No	No	No	No	No	No
320030036392	No	No	No	No	No	No
320030036401	Yes	No	No	No	No	Yes
320030036402	Yes	No	No	No	No	Yes
320030036411	No	No	No	No	No	No
320030036412	No	No	No	No	No	No
320030036421	Yes	No	No	No	No	Yes
320030036431	Yes	No	Yes	No	No	Yes
320030036432	Yes	No	Yes	No	No	Yes
320030036441	Yes	No	Yes	No	No	Yes
320030036442	Yes	No	Yes	No	No	Yes
320030036451	No	No	No	No	No	No
320030036461	No	No	No	No	No	No
320030036462	Yes	No	No	No	No	Yes
320030036471	No	No	No	No	No	No
320030036472	No	No	No	No	No	No
320030036481	No	No	No	No	No	No
320030036491	No	No	No	No	No	No
320030036501	No	No	No	No	No	No
320030036511	No	No	No	No	No	No
320030036512	No	No	No	No	No	No
320030036521	No	No	No	No	No	No
320030036522	No	No	No	No	No	No
320030036531	Yes	No	No	No	No	Yes
320030036532	No	No	No	No	No	No
320030036541	No	No	No	No	No	No
320030036551	No	No	No	No	No	No
320030036552	No	No	No	No	No	No

Census Block ID	National Supplemental Index	State Supplemental Index	CEJST	American Indian Reservations	Off Reservation Trust Lands	USEPA ECJ DAC?
320030036553	No	No	No	No	No	No
320030036561	No	No	No	No	No	No
320030036571	No	No	No	No	No	No
320030036581	No	No	No	No	No	No
320030036591	No	No	No	No	No	No
320030036592	No	No	No	No	No	No
320030036601	No	No	No	No	No	No
320030036611	No	No	No	No	No	No
320030036621	No	No	No	No	No	No
320030036631	No	No	No	No	No	No
320030036641	No	No	No	No	No	No
320030036651	No	No	No	No	No	No
320030036661	No	No	No	No	No	No
320030037001	Yes	Yes	Yes	No	No	Yes
320030037002	Yes	Yes	Yes	No	No	Yes
320030038001	Yes	Yes	Yes	No	No	Yes
320030038002	Yes	Yes	Yes	No	No	Yes
320030038003	Yes	Yes	Yes	No	No	Yes
320030038004	No	No	Yes	No	No	Yes
320030038005	Yes	Yes	Yes	No	No	Yes
320030040001	Yes	Yes	Yes	No	No	Yes
320030040002	Yes	Yes	Yes	No	No	Yes
320030041001	Yes	No	Yes	No	No	Yes
320030041002	Yes	Yes	Yes	No	No	Yes
320030041003	Yes	Yes	Yes	No	No	Yes
320030041004	Yes	Yes	Yes	No	No	Yes
320030042001	Yes	Yes	Yes	No	No	Yes
320030042002	Yes	Yes	Yes	No	No	Yes
320030042003	Yes	Yes	Yes	No	No	Yes
320030042004	Yes	Yes	Yes	No	No	Yes
320030042005	Yes	Yes	Yes	No	No	Yes
320030043011	Yes	Yes	Yes	No	No	Yes
320030043012	Yes	Yes	Yes	No	No	Yes
320030043021	Yes	Yes	Yes	No	No	Yes
320030043022	Yes	Yes	Yes	No	No	Yes
320030043023	Yes	Yes	Yes	No	No	Yes
320030043024	Yes	Yes	Yes	No	No	Yes
320030044011	Yes	Yes	Yes	No	No	Yes
320030044012	Yes	Yes	Yes	No	No	Yes

Census Block ID	National Supplemental Index	State Supplemental Index	CEJST	American Indian Reservations	Off Reservation Trust Lands	USEPA ECJ DAC?
320030044013	Yes	Yes	Yes	No	No	Yes
320030044021	Yes	Yes	Yes	No	No	Yes
320030044022	Yes	Yes	Yes	No	No	Yes
320030044023	Yes	Yes	Yes	No	No	Yes
320030045001	Yes	Yes	Yes	No	No	Yes
320030045002	Yes	Yes	Yes	No	No	Yes
320030045003	Yes	Yes	Yes	No	No	Yes
320030045004	Yes	Yes	Yes	No	No	Yes
320030046011	Yes	Yes	Yes	No	No	Yes
320030046012	Yes	Yes	Yes	No	No	Yes
320030046013	Yes	Yes	Yes	No	No	Yes
320030046021	Yes	Yes	Yes	No	No	Yes
320030046022	Yes	Yes	Yes	No	No	Yes
320030047031	Yes	Yes	Yes	No	No	Yes
320030047032	Yes	Yes	Yes	No	No	Yes
320030047071	Yes	Yes	Yes	No	No	Yes
320030047072	Yes	No	Yes	No	No	Yes
320030047091	Yes	Yes	Yes	No	No	Yes
320030047092	Yes	Yes	Yes	No	No	Yes
320030047093	Yes	Yes	Yes	No	No	Yes
320030047094	Yes	Yes	Yes	No	No	Yes
320030047095	Yes	No	Yes	No	No	Yes
320030047101	Yes	Yes	Yes	No	No	Yes
320030047102	Yes	Yes	Yes	No	No	Yes
320030047103	Yes	Yes	Yes	No	No	Yes
320030047121	Yes	No	Yes	No	No	Yes
320030047122	Yes	Yes	Yes	No	No	Yes
320030047123	Yes	Yes	Yes	No	No	Yes
320030047124	Yes	Yes	Yes	No	No	Yes
320030047125	Yes	No	Yes	No	No	Yes
320030047126	Yes	Yes	Yes	No	No	Yes
320030047131	Yes	Yes	Yes	No	No	Yes
320030047132	Yes	Yes	Yes	No	No	Yes
320030047133	Yes	Yes	Yes	No	No	Yes
320030047134	Yes	Yes	Yes	No	No	Yes
320030047141	Yes	Yes	Yes	No	No	Yes
320030047142	Yes	Yes	Yes	No	No	Yes
320030047151	Yes	Yes	Yes	No	No	Yes
320030047152	Yes	No	Yes	No	No	Yes

Census Block ID	National Supplemental Index	State Supplemental Index	CEJST	American Indian Reservations	Off Reservation Trust Lands	USEPA ECJ DAC?
320030047161	Yes	Yes	Yes	No	No	Yes
320030047162	Yes	Yes	Yes	No	No	Yes
320030047171	Yes	Yes	Yes	No	No	Yes
320030047172	Yes	Yes	Yes	No	No	Yes
320030049071	No	No	No	No	No	No
320030049072	No	No	No	No	No	No
320030049101	Yes	Yes	Yes	No	No	Yes
320030049102	Yes	Yes	Yes	No	No	Yes
320030049111	Yes	Yes	Yes	No	No	Yes
320030049112	Yes	Yes	Yes	No	No	Yes
320030049121	Yes	No	Yes	No	No	Yes
320030049122	Yes	Yes	Yes	No	No	Yes
320030049123	Yes	No	Yes	No	No	Yes
320030049141	Yes	No	No	No	No	Yes
320030049142	Yes	Yes	No	No	No	Yes
320030049151	Yes	Yes	Yes	No	No	Yes
320030049152	Yes	No	Yes	No	No	Yes
320030049161	Yes	Yes	Yes	No	No	Yes
320030049162	Yes	Yes	Yes	No	No	Yes
320030049171	Yes	No	No	No	No	Yes
320030049172	Yes	No	No	No	No	Yes
320030049181	Yes	No	No	No	No	Yes
320030049182	Yes	No	No	No	No	Yes
320030049191	Yes	No	No	No	No	Yes
320030049192	No	No	No	No	No	No
320030049201	No	No	Yes	No	No	Yes
320030049202	Yes	No	Yes	No	No	Yes
320030049203	Yes	Yes	Yes	No	No	Yes
320030049211	Yes	No	Yes	No	No	Yes
320030049212	Yes	Yes	Yes	No	No	Yes
320030049213	Yes	Yes	Yes	No	No	Yes
320030049214	Yes	Yes	Yes	No	No	Yes
320030049231	Yes	No	Yes	No	No	Yes
320030049232	Yes	No	Yes	No	No	Yes
320030049241	Yes	Yes	Yes	No	No	Yes
320030049242	Yes	No	Yes	No	No	Yes
320030049243	Yes	No	Yes	No	No	Yes
320030049251	Yes	No	Yes	No	No	Yes
320030049252	Yes	No	Yes	No	No	Yes

Census Block ID	National Supplemental Index	State Supplemental Index	CEJST	American Indian Reservations	Off Reservation Trust Lands	USEPA ECJ DAC?
320030049253	No	No	Yes	No	No	Yes
320030049261	Yes	No	Yes	No	No	Yes
320030049262	Yes	No	Yes	No	No	Yes
320030050051	Yes	Yes	Yes	No	No	Yes
320030050052	Yes	Yes	Yes	No	No	Yes
320030050053	Yes	Yes	Yes	No	No	Yes
320030050054	Yes	Yes	Yes	No	No	Yes
320030050061	Yes	Yes	Yes	No	No	Yes
320030050062	Yes	Yes	Yes	No	No	Yes
320030050063	Yes	No	Yes	No	No	Yes
320030050064	Yes	Yes	Yes	No	No	Yes
320030050065	Yes	Yes	Yes	No	No	Yes
320030050071	No	No	No	No	No	No
320030050072	No	No	No	No	No	No
320030050101	Yes	Yes	Yes	No	No	Yes
320030050102	Yes	Yes	Yes	No	No	Yes
320030050103	Yes	Yes	Yes	No	No	Yes
320030050111	Yes	No	Yes	No	No	Yes
320030050112	Yes	No	Yes	No	No	Yes
320030050121	Yes	Yes	No	No	No	Yes
320030050122	Yes	No	No	No	No	Yes
320030050131	Yes	No	No	No	No	Yes
320030050132	Yes	No	No	No	No	Yes
320030050141	No	No	Yes	No	No	Yes
320030050142	Yes	Yes	Yes	No	No	Yes
320030050143	Yes	No	Yes	No	No	Yes
320030050151	No	No	No	No	No	No
320030050152	No	No	No	No	No	No
320030050161	Yes	No	No	No	No	Yes
320030050171	No	No	Yes	No	No	Yes
320030051021	No	No	No	No	No	No
320030051022	No	No	No	No	No	No
320030051023	No	No	No	No	No	No
320030051024	Yes	No	No	No	No	Yes
320030051031	No	No	No	No	No	No
320030051032	No	No	No	No	No	No
320030051033	No	No	No	No	No	No
320030051034	No	No	No	No	No	No
320030051041	No	No	No	No	No	No

Census Block ID	National Supplemental Index	State Supplemental Index	CEJST	American Indian Reservations	Off Reservation Trust Lands	USEPA ECJ DAC?
320030051042	No	No	No	No	No	No
320030051043	No	No	No	No	No	No
320030051061	Yes	No	No	No	No	Yes
320030051062	No	No	No	No	No	No
320030051071	No	No	No	No	No	No
320030051072	No	No	No	No	No	No
320030051073	No	No	No	No	No	No
320030051081	No	No	No	No	No	No
320030051082	No	No	No	No	No	No
320030051101	No	No	No	No	No	No
320030051111	No	No	No	No	No	No
320030051112	Yes	No	No	No	No	Yes
320030051113	No	No	No	No	No	No
320030051114	No	No	No	No	No	No
320030051115	No	No	No	No	No	No
320030051121	No	No	No	No	No	No
320030051131	No	No	No	No	No	No
320030051141	Yes	No	No	No	No	Yes
320030051151	Yes	No	No	No	No	Yes
320030051152	No	No	No	No	No	No
320030051161	No	No	No	No	No	No
320030051162	No	No	No	No	No	No
320030051163	Yes	No	No	No	No	Yes
320030051164	No	No	No	No	No	No
320030052001	Yes	No	Yes	No	No	Yes
320030052002	Yes	Yes	Yes	No	No	Yes
320030052003	No	No	Yes	No	No	Yes
320030053111	No	No	No	No	No	No
320030053112	No	No	No	No	No	No
320030053121	No	No	No	No	No	No
320030053122	No	No	No	No	No	No
320030053131	No	No	No	No	No	No
320030053132	No	No	No	No	No	No
320030053133	No	No	No	No	No	No
320030053134	No	No	No	No	No	No
320030053141	No	No	No	No	No	No
320030053142	No	No	No	No	No	No
320030053161	No	No	No	No	No	No
320030053162	No	No	No	No	No	No

Census Block ID	National Supplemental Index	State Supplemental Index	CEJST	American Indian Reservations	Off Reservation Trust Lands	USEPA ECJ DAC?
320030053163	No	No	No	No	No	No
320030053171	No	No	No	No	No	No
320030053172	No	No	No	No	No	No
320030053173	Yes	No	No	No	No	Yes
320030053174	No	No	No	No	No	No
320030053175	No	No	No	No	No	No
320030053181	No	No	No	No	No	No
320030053182	No	No	No	No	No	No
320030053183	No	No	No	No	No	No
320030053191	No	No	No	No	No	No
320030053192	No	No	No	No	No	No
320030053201	No	No	No	No	No	No
320030053202	No	No	No	No	No	No
320030053203	No	No	No	No	No	No
320030053211	No	No	No	No	No	No
320030053212	No	No	No	No	No	No
320030053213	No	No	No	No	No	No
320030053221	No	No	No	No	No	No
320030053222	No	No	No	No	No	No
320030053331	No	No	No	No	No	No
320030053332	No	No	No	No	No	No
320030053351	No	No	No	No	No	No
320030053352	No	No	No	No	No	No
320030053353	No	No	No	No	No	No
320030053354	No	No	No	No	No	No
320030053355	No	No	No	No	No	No
320030053361	Yes	No	Yes	No	No	Yes
320030053362	Yes	Yes	Yes	No	No	Yes
320030053363	Yes	Yes	Yes	No	No	Yes
320030053364	Yes	Yes	Yes	No	No	Yes
320030053371	No	No	No	No	No	No
320030053372	No	No	No	No	No	No
320030053381	Yes	No	No	No	No	Yes
320030053382	Yes	No	No	No	No	Yes
320030053383	Yes	No	No	No	No	Yes
320030053411	No	No	No	No	No	No
320030053412	No	No	No	No	No	No
320030053421	No	No	No	No	No	No
320030053422	No	No	No	No	No	No

Census Block ID	National Supplemental Index	State Supplemental Index	CEJST	American Indian Reservations	Off Reservation Trust Lands	USEPA ECJ DAC?
320030053423	No	No	No	No	No	No
320030053431	No	No	No	No	No	No
320030053432	No	No	No	No	No	No
320030053461	No	No	No	No	No	No
320030053462	No	No	No	No	No	No
320030053471	No	No	No	No	No	No
320030053472	No	No	No	No	No	No
320030053481	No	No	No	No	No	No
320030053482	No	No	No	No	No	No
320030053491	No	No	No	No	No	No
320030053492	No	No	No	No	No	No
320030053501	No	No	No	No	No	No
320030053502	No	No	No	No	No	No
320030053511	No	No	No	No	No	No
320030053512	No	No	No	No	No	No
320030053521	No	No	No	No	No	No
320030053522	No	No	No	No	No	No
320030053531	No	No	No	No	No	No
320030053532	No	No	No	No	No	No
320030053541	No	No	No	No	No	No
320030053542	No	No	No	No	No	No
320030053551	No	No	No	No	No	No
320030053552	No	No	No	No	No	No
320030053553	No	No	No	No	No	No
320030053561	No	No	No	No	No	No
320030053562	No	No	No	No	No	No
320030053581	No	No	No	No	No	No
320030053582	No	No	No	No	No	No
320030053601	No	No	No	No	No	No
320030053602	No	No	No	No	No	No
320030053611	No	No	No	No	No	No
320030053612	No	No	No	No	No	No
320030053621	No	No	No	No	No	No
320030053631	No	No	No	No	No	No
320030053641	No	No	No	No	No	No
320030053642	No	No	No	No	No	No
320030053643	No	No	No	No	No	No
320030053651	No	No	No	No	No	No
320030053652	No	No	No	No	No	No

Census Block ID	National Supplemental Index	State Supplemental Index	CEJST	American Indian Reservations	Off Reservation Trust Lands	USEPA ECJ DAC?
320030053661	No	No	No	No	No	No
320030053662	No	No	No	No	No	No
320030053663	No	No	No	No	No	No
320030054211	Yes	Yes	Yes	No	No	Yes
320030054212	Yes	Yes	Yes	No	No	Yes
320030054213	Yes	Yes	Yes	No	No	Yes
320030054221	Yes	Yes	Yes	No	No	Yes
320030054222	Yes	No	Yes	No	No	Yes
320030054223	Yes	Yes	Yes	No	No	Yes
320030054231	Yes	No	Yes	No	No	Yes
320030054232	Yes	No	Yes	No	No	Yes
320030054233	Yes	Yes	Yes	No	No	Yes
320030054321	No	No	No	No	No	No
320030054322	No	No	No	No	No	No
320030054323	No	No	No	No	No	No
320030054331	No	No	No	No	No	No
320030054332	No	No	No	No	No	No
320030054333	Yes	No	No	No	No	Yes
320030054334	No	No	No	No	No	No
320030054335	No	No	No	No	No	No
320030054341	No	No	No	No	No	No
320030054342	No	No	No	No	No	No
320030054351	No	No	No	No	No	No
320030054352	No	No	No	No	No	No
320030054371	No	No	No	No	No	No
320030054381	Yes	Yes	Yes	No	No	Yes
320030054382	Yes	Yes	Yes	No	No	Yes
320030054391	Yes	Yes	Yes	No	No	Yes
320030054392	Yes	Yes	Yes	No	No	Yes
320030054393	Yes	Yes	Yes	No	No	Yes
320030054401	No	No	No	No	No	No
320030054402	No	No	No	No	No	No
320030054403	Yes	Yes	No	No	No	Yes
320030054411	No	No	No	No	No	No
320030054421	No	No	No	No	No	No
320030055011	No	No	No	No	No	No
320030055012	No	No	No	No	No	No
320030055013	No	No	No	No	No	No
320030055014	No	No	No	No	No	No

Census Block ID	National Supplemental Index	State Supplemental Index	CEJST	American Indian Reservations	Off Reservation Trust Lands	USEPA ECJ DAC?
320030055021	No	No	No	No	No	No
320030055022	No	No	No	No	No	No
320030055023	No	No	No	No	No	No
320030055024	No	No	No	No	No	No
320030055031	No	No	No	No	No	No
320030055032	No	No	No	No	No	No
320030055033	No	No	No	No	No	No
320030055041	No	No	No	No	No	No
320030055042	No	No	No	No	No	No
320030055043	No	No	No	No	No	No
320030056071	Yes	Yes	Yes	No	No	Yes
320030056072	Yes	Yes	Yes	No	No	Yes
320030056073	Yes	Yes	Yes	No	No	Yes
320030056121	No	No	Yes	No	No	Yes
320030056122	No	No	Yes	No	No	Yes
320030056131	No	No	No	No	No	No
320030056132	No	No	No	No	No	No
320030056133	No	No	No	No	No	No
320030056134	No	No	No	No	No	No
320030056135	No	No	No	No	No	No
320030056141	Yes	Yes	Yes	No	No	Yes
320030056142	No	Yes	Yes	No	No	Yes
320030056151	Yes	Yes	Yes	No	No	Yes
320030057021	No	No	Yes	No	No	Yes
320030057022	Yes	No	Yes	No	No	Yes
320030057023	Yes	No	Yes	No	No	Yes
320030057031	Yes	No	Yes	No	No	Yes
320030057032	Yes	Yes	Yes	No	No	Yes
320030057033	Yes	Yes	Yes	No	No	Yes
320030057041	No	No	Yes	No	No	Yes
320030057051	No	No	Yes	No	No	Yes
320030057052	No	No	Yes	Yes	No	Yes
320030057111	No	No	No	No	No	No
320030057112	No	No	No	No	No	No
320030057131	No	No	No	No	No	No
320030057132	No	No	No	No	No	No
320030057133	No	No	No	No	No	No
320030057134	No	No	No	No	No	No
320030057151	No	No	No	No	No	No

Census Block ID	National Supplemental Index	State Supplemental Index	CEJST	American Indian Reservations	Off Reservation Trust Lands	USEPA ECJ DAC?
320030057152	No	No	No	No	No	No
320030057153	No	No	No	No	No	No
320030057154	No	No	No	No	No	No
320030057161	No	No	No	No	No	No
320030057162	No	No	No	No	No	No
320030057163	No	No	No	No	No	No
320030057171	No	No	No	No	No	No
320030057172	No	No	No	No	No	No
320030057181	No	No	No	No	No	No
320030057182	No	No	No	No	No	No
320030057191	No	No	No	No	No	No
320030057201	No	Yes	No	No	No	Yes
320030057211	Yes	No	No	No	No	Yes
320030057212	No	No	No	No	No	No
320030057221	No	No	No	No	No	No
320030057222	No	No	No	No	No	No
320030057223	No	No	No	No	No	No
320030058031	No	No	No	No	No	No
320030058032	No	No	No	No	No	No
320030058033	No	No	No	No	No	No
320030058034	No	No	No	No	No	No
320030058041	No	No	No	No	No	No
320030058042	No	No	No	No	No	No
320030058043	Yes	No	No	No	No	Yes
320030058044	No	No	No	No	No	No
320030058051	No	No	No	No	No	No
320030058052	No	No	No	No	No	No
320030058053	No	No	No	No	No	No
320030058061	No	No	No	No	No	No
320030058062	No	No	No	No	No	No
320030058063	No	No	No	No	No	No
320030058064	No	No	No	No	No	No
320030058071	No	No	No	No	No	No
320030058072	No	No	No	No	No	No
320030058073	No	No	No	No	No	No
320030058074	No	No	No	No	No	No
320030058081	Yes	Yes	No	No	No	Yes
320030058082	Yes	No	No	No	No	Yes
320030058083	Yes	No	No	No	No	Yes

Census Block ID	National Supplemental Index	State Supplemental Index	CEJST	American Indian Reservations	Off Reservation Trust Lands	USEPA ECJ DAC?
320030058091	No	No	Yes	No	No	Yes
320030058092	No	No	Yes	No	No	Yes
320030058093	No	No	Yes	No	No	Yes
320030058131	No	No	No	No	No	No
320030058132	No	No	No	No	No	No
320030058181	Yes	No	Yes	No	No	Yes
320030058182	No	No	Yes	No	No	Yes
320030058221	No	No	No	No	No	No
320030058222	No	No	No	No	No	No
320030058223	No	No	No	No	No	No
320030058241	No	No	No	No	No	No
320030058242	No	No	No	No	No	No
320030058243	No	No	No	No	No	No
320030058251	No	No	No	No	No	No
320030058252	No	No	No	No	No	No
320030058253	No	No	No	No	No	No
320030058261	No	No	No	No	No	No
320030058262	No	No	No	No	No	No
320030058263	No	No	No	No	No	No
320030058281	No	No	No	No	No	No
320030058291	No	No	No	No	No	No
320030058301	No	No	No	No	No	No
320030058311	No	No	No	No	No	No
320030058341	No	No	No	No	No	No
320030058351	No	No	No	No	No	No
320030058352	No	No	No	No	No	No
320030058361	No	No	No	No	No	No
320030058362	No	No	No	No	No	No
320030058371	No	No	No	No	No	No
320030058372	No	No	No	No	No	No
320030058391	No	Yes	No	No	No	Yes
320030058392	No	No	No	No	No	No
320030058411	No	No	No	No	No	No
320030058412	No	No	No	No	No	No
320030058421	No	No	No	No	No	No
320030058422	No	No	No	No	No	No
320030058431	No	No	No	No	No	No
320030058432	No	No	No	No	No	No
320030058441	No	No	No	No	No	No

Census Block ID	National Supplemental Index	State Supplemental Index	CEJST	American Indian Reservations	Off Reservation Trust Lands	USEPA ECJ DAC?
320030058442	No	No	No	No	No	No
320030058443	No	No	No	No	No	No
320030058451	No	No	No	No	No	No
320030058452	No	No	No	No	No	No
320030058453	No	No	No	No	No	No
320030058461	No	No	No	No	No	No
320030058462	No	No	No	No	No	No
320030058463	No	No	No	No	No	No
320030058471	No	No	No	No	No	No
320030058481	Yes	No	No	No	No	Yes
320030058482	Yes	No	No	No	No	Yes
320030058491	No	No	No	No	No	No
320030058492	No	No	No	No	No	No
320030058501	No	No	No	No	No	No
320030058502	No	No	No	No	No	No
320030058521	No	No	No	No	No	No
320030058522	No	No	No	No	No	No
320030058551	No	No	No	No	No	No
320030058552	No	No	No	No	No	No
320030058561	No	No	No	No	No	No
320030058571	No	No	No	No	No	No
320030058581	No	No	No	No	No	No
320030058591	No	No	No	No	No	No
320030058601	No	No	No	No	No	No
320030058602	No	No	No	No	No	No
320030058611	No	No	No	No	No	No
320030058621	No	No	No	No	No	No
320030058622	No	No	No	No	No	No
320030058631	No	No	No	No	No	No
320030058641	No	No	No	No	No	No
320030058651	No	No	No	No	No	No
320030058661	No	No	No	No	No	No
320030058671	No	No	No	No	No	No
320030058681	No	No	No	No	No	No
320030058691	No	No	No	No	No	No
320030058701	No	No	No	No	No	No
320030058711	No	No	No	No	No	No
320030058721	No	No	No	No	No	No
320030058731	No	No	No	No	No	No

Census Block ID	National Supplemental Index	State Supplemental Index	CEJST	American Indian Reservations	Off Reservation Trust Lands	USEPA ECJ DAC?
320030058741	No	No	No	No	No	No
320030058742	No	No	No	No	No	No
320030058743	No	No	No	No	No	No
320030058751	No	No	No	No	No	No
320030058752	No	No	No	No	No	No
320030058761	No	No	No	No	No	No
320030058762	No	Yes	No	No	No	Yes
320030058771	No	No	No	No	No	No
320030059021	No	Yes	No	No	No	Yes
320030059022	Yes	No	No	Yes	No	Yes
320030059031	No	Yes	No	No	No	Yes
320030059041	No	Yes	No	No	No	Yes
320030059051	Yes	Yes	Yes	No	No	Yes
320030060011	No	No	Yes	No	No	Yes
320030060012	No	No	Yes	No	No	Yes
320030060013	No	No	Yes	No	No	Yes
320030060014	Yes	No	Yes	No	No	Yes
320030060015	No	No	Yes	No	No	Yes
320030061031	Yes	No	No	No	No	Yes
320030061032	No	No	No	No	No	No
320030061041	No	No	No	No	No	No
320030061042	No	No	No	No	No	No
320030062011	Yes	Yes	Yes	No	No	Yes
320030062012	Yes	Yes	Yes	No	No	Yes
320030062021	Yes	Yes	Yes	No	No	Yes
320030062022	Yes	Yes	Yes	No	No	Yes
320030062031	No	No	No	No	No	No
320030062032	Yes	No	No	No	No	Yes
320030062041	Yes	No	No	No	No	Yes
320030062042	Yes	Yes	No	No	No	Yes
320030067001	No	No	No	No	No	No
320030067002	No	No	No	No	No	No
320030067003	No	No	No	No	No	No
320030067004	No	No	No	No	No	No
320030068001	Yes	Yes	Yes	No	No	Yes
320030068002	Yes	Yes	Yes	No	No	Yes
320030068003	Yes	No	Yes	No	No	Yes
320030068004	No	No	Yes	No	No	Yes
320030069001	Yes	No	Yes	No	No	Yes

Census Block ID	National Supplemental Index	State Supplemental Index	CEJST	American Indian Reservations	Off Reservation Trust Lands	USEPA ECJ DAC?
320030069002	Yes	No	Yes	No	No	Yes
320030071001	Yes	Yes	Yes	No	No	Yes
320030071002	Yes	Yes	Yes	No	No	Yes
320030071003	Yes	Yes	Yes	No	No	Yes
320030072001	No	No	Yes	No	No	Yes
320030072002	No	No	Yes	No	No	Yes
320030072003	Yes	Yes	Yes	No	No	Yes
320030072004	Yes	Yes	Yes	No	No	Yes
320030075001	No	Yes	No	Yes	No	Yes
320030076001	No	Yes	No	No	No	Yes
320030076002	No	No	No	No	No	No
320030076003	No	No	No	No	No	No
320030076004	No	Yes	No	No	No	Yes
320030078011	Yes	Yes	Yes	No	No	Yes
320030078021	No	No	Yes	No	No	Yes
320030078022	No	No	Yes	No	No	Yes
320030079001	Yes	Yes	Yes	No	No	Yes
320030079002	Yes	Yes	Yes	No	No	Yes
320030079003	Yes	Yes	Yes	No	No	Yes
320050010001	No	No	No	No	No	No
320050010002	No	No	No	No	No	No
320050011001	No	No	No	No	No	No
320050011002	No	No	No	No	No	No
320050011003	No	No	No	No	No	No
320050012001	No	No	No	No	No	No
320050012002	No	No	No	No	No	No
320050012003	No	No	No	No	No	No
320050013001	No	No	No	No	No	No
320050014001	No	No	No	No	No	No
320050014002	No	No	No	No	No	No
320050015001	No	No	No	No	No	No
320050015002	No	No	No	No	No	No
320050015003	Yes	No	No	No	No	Yes
320050016001	No	No	No	No	No	No
320050016002	No	No	No	No	No	No
320050017001	No	Yes	No	No	No	Yes
320050017002	No	No	No	No	No	No
320050018001	No	No	No	No	No	No
320050018002	No	No	No	No	No	No

Census Block ID	National Supplemental Index	State Supplemental Index	CEJST	American Indian Reservations	Off Reservation Trust Lands	USEPA ECJ DAC?
320050019001	No	Yes	No	Yes	No	Yes
320050020001	No	Yes	No	Yes	No	Yes
320050020002	No	Yes	No	Yes	No	Yes
320050021001	No	Yes	No	Yes	No	Yes
320050022001	No	Yes	No	No	No	Yes
320050022002	No	Yes	No	No	No	Yes
320050022003	No	No	No	No	Yes	Yes
320050022004	No	Yes	No	No	No	Yes
320050022005	No	Yes	No	No	No	Yes
320050023001	No	Yes	No	No	Yes	Yes
320050023002	No	No	No	No	Yes	Yes
320050023003	No	Yes	No	No	Yes	Yes
320050024001	No	Yes	Yes	Yes	Yes	Yes
320050025001	Yes	Yes	Yes	No	Yes	Yes
320059900000	No	No	No	No	No	No
320079502001	No	No	No	Yes	Yes	Yes
320079502002	No	No	No	No	No	No
320079507011	No	Yes	No	No	No	Yes
320079507012	No	Yes	No	No	No	Yes
320079507013	No	Yes	No	No	No	Yes
320079507021	No	Yes	No	No	No	Yes
320079507022	No	Yes	No	No	No	Yes
320079507023	No	Yes	No	No	No	Yes
320079507024	Yes	Yes	No	Yes	No	Yes
320079508001	No	Yes	No	No	No	Yes
320079508002	No	Yes	No	No	No	Yes
320079509001	No	Yes	No	No	No	Yes
320079509002	Yes	Yes	No	No	No	Yes
320079510001	No	Yes	Yes	No	No	Yes
320079510002	No	Yes	Yes	No	No	Yes
320079512011	No	No	No	No	Yes	Yes
320079512012	No	No	No	No	No	No
320079512013	No	No	No	No	No	No
320079512021	No	No	No	Yes	Yes	Yes
320079512022	No	Yes	No	Yes	Yes	Yes
320079512023	No	Yes	No	No	No	Yes
320079513001	Yes	Yes	No	No	No	Yes
320079513002	Yes	Yes	No	No	No	Yes
320079514011	No	Yes	No	No	No	Yes

Census Block ID	National Supplemental Index	State Supplemental Index	CEJST	American Indian Reservations	Off Reservation Trust Lands	USEPA ECJ DAC?
320079514012	No	No	No	No	No	No
320079514013	No	No	No	No	No	No
320079514031	No	No	No	No	No	No
320079514032	No	No	No	No	No	No
320079514041	No	No	No	No	No	No
320079514042	No	Yes	No	No	No	Yes
320079515001	No	No	No	No	No	No
320079515002	No	No	No	No	No	No
320079515003	No	No	No	No	No	No
320079515004	No	No	No	No	No	No
320079516001	No	No	No	No	No	No
320079516002	No	No	No	No	No	No
320079517001	No	Yes	Yes	Yes	No	Yes
320079517002	No	Yes	Yes	No	Yes	Yes
320079517003	Yes	Yes	Yes	No	No	Yes
320099501001	No	Yes	Yes	Yes	No	Yes
320110001001	No	No	No	No	No	No
320110001002	No	No	No	No	No	No
320130105011	No	No	No	Yes	No	Yes
320130105012	No	No	No	Yes	Yes	Yes
320130105021	No	No	No	No	No	No
320130105022	No	No	No	Yes	No	Yes
320130105023	No	No	No	No	No	No
320130106001	Yes	No	Yes	No	No	Yes
320130106002	No	No	Yes	No	No	Yes
320130107011	No	No	Yes	No	No	Yes
320130107012	No	No	Yes	Yes	No	Yes
320130107013	No	No	Yes	No	No	Yes
320130107014	No	No	Yes	Yes	No	Yes
320130107021	No	No	No	No	No	No
320130107022	No	No	No	No	No	No
320130107023	No	No	No	No	No	No
320150003011	No	No	No	No	No	No
320150003012	No	No	No	Yes	No	Yes
320150003021	No	Yes	No	No	No	Yes
320150003022	No	No	No	Yes	Yes	Yes
320150003023	No	No	No	No	No	No
320179501001	No	No	No	No	No	No
320179501002	No	No	No	No	No	No

Census Block ID	National Supplemental Index	State Supplemental Index	CEJST	American Indian Reservations	Off Reservation Trust Lands	USEPA ECJ DAC?
320179501003	No	Yes	No	No	No	Yes
320179502001	Yes	Yes	No	No	No	Yes
320179502002	No	No	No	No	No	No
320199601031	No	No	Yes	No	No	Yes
320199601041	No	No	Yes	No	No	Yes
320199601042	No	No	Yes	No	No	Yes
320199601051	No	No	Yes	No	No	Yes
320199601052	No	No	Yes	No	No	Yes
320199601061	No	Yes	No	No	No	Yes
320199601062	No	No	No	Yes	No	Yes
320199601063	No	No	No	No	No	No
320199601071	No	No	No	No	No	No
320199601072	No	No	No	No	No	No
320199601081	No	No	No	No	No	No
320199601082	No	No	No	No	Yes	Yes
320199602031	No	Yes	Yes	No	No	Yes
320199602032	Yes	Yes	Yes	No	No	Yes
320199602041	Yes	Yes	Yes	No	No	Yes
320199602042	No	Yes	Yes	No	No	Yes
320199602051	Yes	Yes	Yes	No	No	Yes
320199602052	Yes	Yes	Yes	No	No	Yes
320199602061	Yes	Yes	Yes	No	No	Yes
320199602062	Yes	Yes	Yes	No	No	Yes
320199603011	Yes	Yes	Yes	No	No	Yes
320199603012	Yes	Yes	Yes	No	No	Yes
320199603031	No	Yes	No	No	No	Yes
320199603032	No	Yes	No	No	Yes	Yes
320199603033	No	Yes	No	No	No	Yes
320199603041	No	Yes	No	No	No	Yes
320199603042	No	Yes	No	No	No	Yes
320199603043	No	Yes	No	No	No	Yes
320199603051	No	Yes	No	No	No	Yes
320199603052	No	Yes	No	No	No	Yes
320199603053	No	Yes	No	No	No	Yes
320199603054	Yes	Yes	No	No	No	Yes
320199608011	Yes	Yes	No	No	No	Yes
320199608012	No	Yes	No	No	No	Yes
320199608021	Yes	Yes	No	No	No	Yes
320199609011	Yes	Yes	Yes	Yes	No	Yes

Census Block ID	National Supplemental Index	State Supplemental Index	CEJST	American Indian Reservations	Off Reservation Trust Lands	USEPA ECJ DAC?
320199609012	Yes	Yes	Yes	No	No	Yes
320199609021	Yes	Yes	Yes	Yes	No	Yes
320199609022	Yes	Yes	Yes	Yes	No	Yes
320199609023	Yes	Yes	Yes	No	No	Yes
320219707001	No	No	Yes	No	No	Yes
320219707002	No	No	Yes	No	No	Yes
320219707003	No	No	Yes	No	No	Yes
320219708001	No	Yes	Yes	Yes	No	Yes
320219708002	No	Yes	Yes	Yes	No	Yes
320239601001	No	Yes	No	Yes	No	Yes
320239601002	No	No	No	Yes	No	Yes
320239602001	No	Yes	Yes	No	No	Yes
320239602002	No	Yes	Yes	No	No	Yes
320239603001	Yes	No	Yes	No	No	Yes
320239603002	Yes	No	Yes	Yes	No	Yes
320239604051	Yes	Yes	Yes	No	No	Yes
320239604052	Yes	Yes	Yes	No	No	Yes
320239604053	Yes	No	Yes	No	No	Yes
320239604071	Yes	No	Yes	No	No	Yes
320239604072	Yes	No	Yes	No	No	Yes
320239604081	Yes	No	Yes	No	No	Yes
320239604082	Yes	No	Yes	No	No	Yes
320239604083	Yes	No	Yes	No	No	Yes
320239604091	No	No	No	No	No	No
320239604092	Yes	No	No	No	No	Yes
320239604093	No	No	No	No	No	No
320239604101	Yes	No	No	No	No	Yes
320239604102	No	No	No	No	No	No
320239604103	No	No	No	No	No	No
320239604111	Yes	No	Yes	No	No	Yes
320239604112	Yes	Yes	Yes	No	No	Yes
320239604121	Yes	No	Yes	No	No	Yes
320239604122	Yes	No	Yes	No	No	Yes
320239604123	Yes	No	Yes	No	No	Yes
320239604131	Yes	No	Yes	No	No	Yes
320239604132	Yes	No	Yes	No	No	Yes
320239604141	Yes	No	Yes	No	No	Yes
320239604142	Yes	Yes	Yes	No	No	Yes
320239604151	Yes	Yes	Yes	No	No	Yes

Census Block ID	National Supplemental Index	State Supplemental Index	CEJST	American Indian Reservations	Off Reservation Trust Lands	USEPA ECJ DAC?
320239604152	Yes	No	Yes	No	No	Yes
320239604161	Yes	No	Yes	No	No	Yes
320239604162	Yes	No	Yes	No	No	Yes
320239604163	Yes	Yes	Yes	No	No	Yes
320239805001	No	No	No	No	No	No
320279601001	No	Yes	No	No	No	Yes
320279601002	No	No	No	No	No	No
320279601003	No	No	No	No	No	No
320279601004	No	No	No	Yes	No	Yes
320279601005	No	No	No	No	No	No
320279601006	No	No	No	No	No	No
320299702001	No	Yes	No	No	No	Yes
320299702002	No	Yes	No	No	No	Yes
320299702003	No	Yes	No	No	No	Yes
320310001031	Yes	Yes	No	No	No	Yes
320310001032	Yes	Yes	No	No	No	Yes
320310001041	No	No	No	No	No	No
320310001042	No	No	No	No	No	No
320310001043	Yes	Yes	No	No	No	Yes
320310001051	Yes	No	Yes	No	No	Yes
320310001052	Yes	Yes	Yes	No	No	Yes
320310001053	No	No	Yes	No	No	Yes
320310001061	Yes	Yes	Yes	No	No	Yes
320310001062	Yes	Yes	Yes	No	No	Yes
320310002011	Yes	Yes	Yes	No	No	Yes
320310002012	Yes	Yes	Yes	No	No	Yes
320310002021	Yes	Yes	Yes	No	No	Yes
320310002022	Yes	No	Yes	No	No	Yes
320310002023	Yes	Yes	Yes	No	No	Yes
320310003011	No	No	No	No	No	No
320310003012	No	No	No	No	No	No
320310003021	No	No	No	No	No	No
320310003022	No	No	No	No	No	No
320310003023	No	No	No	No	No	No
320310004011	No	No	No	No	No	No
320310004012	No	No	No	No	No	No
320310004021	No	No	No	No	No	No
320310004022	No	No	No	No	No	No
320310007011	No	No	Yes	No	No	Yes

Census Block ID	National Supplemental Index	State Supplemental Index	CEJST	American Indian Reservations	Off Reservation Trust Lands	USEPA ECJ DAC?
320310007012	No	No	Yes	No	No	Yes
320310007021	Yes	Yes	Yes	No	No	Yes
320310007022	Yes	Yes	Yes	Yes	No	Yes
320310007023	Yes	Yes	Yes	No	No	Yes
320310009001	Yes	Yes	Yes	No	No	Yes
320310009002	Yes	Yes	Yes	No	No	Yes
320310009003	Yes	Yes	Yes	No	No	Yes
320310010051	No	No	No	No	No	No
320310010052	No	No	No	No	No	No
320310010053	No	No	No	No	No	No
320310010101	No	Yes	No	No	No	Yes
320310010102	No	Yes	No	No	No	Yes
320310010103	No	Yes	No	No	No	Yes
320310010104	No	Yes	No	No	No	Yes
320310010111	No	Yes	No	No	No	Yes
320310010112	No	Yes	No	No	No	Yes
320310010121	No	Yes	No	No	No	Yes
320310010122	No	Yes	No	No	No	Yes
320310010123	No	No	No	No	No	No
320310010131	No	Yes	No	No	No	Yes
320310010132	No	Yes	No	No	No	Yes
320310010133	No	Yes	No	No	No	Yes
320310010134	No	Yes	No	No	No	Yes
320310010141	No	No	No	No	No	No
320310010142	No	No	No	No	No	No
320310010151	No	No	No	No	No	No
320310010152	No	No	No	No	No	No
320310010153	No	No	No	No	No	No
320310010154	No	No	No	No	No	No
320310010161	Yes	Yes	Yes	No	No	Yes
320310010162	Yes	Yes	Yes	No	No	Yes
320310010171	No	No	Yes	No	No	Yes
320310010172	No	No	Yes	No	No	Yes
320310010181	Yes	Yes	Yes	No	No	Yes
320310010182	Yes	Yes	Yes	No	No	Yes
320310010183	Yes	Yes	Yes	No	No	Yes
320310010191	Yes	Yes	Yes	No	No	Yes
320310010192	Yes	Yes	Yes	No	No	Yes
320310011011	No	No	No	No	No	No

Census Block ID	National Supplemental Index	State Supplemental Index	CEJST	American Indian Reservations	Off Reservation Trust Lands	USEPA ECJ DAC?
320310011012	No	No	No	No	No	No
320310011013	No	No	No	No	No	No
320310011031	No	No	No	No	No	No
320310011032	No	No	No	No	No	No
320310011033	No	No	No	No	No	No
320310011034	No	No	No	No	No	No
320310011041	No	No	No	No	No	No
320310011042	No	No	No	No	No	No
320310011043	No	No	No	No	No	No
320310011044	No	No	No	No	No	No
320310011051	No	No	No	No	No	No
320310011052	No	No	No	No	No	No
320310011053	No	No	No	No	No	No
320310012011	No	No	No	No	No	No
320310012012	Yes	Yes	No	No	No	Yes
320310012013	No	No	No	No	No	No
320310012014	No	No	No	No	No	No
320310012031	No	No	Yes	No	No	Yes
320310012032	No	No	Yes	No	No	Yes
320310012041	Yes	No	Yes	No	No	Yes
320310012042	Yes	No	Yes	No	No	Yes
320310012043	Yes	No	Yes	No	No	Yes
320310013001	Yes	No	No	No	No	Yes
320310013002	Yes	Yes	No	No	No	Yes
320310014001	No	No	No	No	No	No
320310014002	Yes	No	No	No	No	Yes
320310014003	No	No	No	No	No	No
320310015011	No	No	No	No	No	No
320310015012	No	No	No	No	No	No
320310015013	No	No	No	No	No	No
320310015014	Yes	No	No	No	No	Yes
320310015031	Yes	Yes	Yes	No	No	Yes
320310015032	Yes	Yes	Yes	No	No	Yes
320310015033	Yes	Yes	Yes	No	No	Yes
320310015041	Yes	Yes	Yes	No	No	Yes
320310015042	Yes	Yes	Yes	No	No	Yes
320310017011	Yes	Yes	Yes	No	No	Yes
320310017012	No	No	Yes	No	No	Yes
320310017013	Yes	Yes	Yes	No	No	Yes

Census Block ID	National Supplemental Index	State Supplemental Index	CEJST	American Indian Reservations	Off Reservation Trust Lands	USEPA ECJ DAC?
320310017031	Yes	No	Yes	No	No	Yes
320310017032	Yes	Yes	Yes	No	No	Yes
320310017041	Yes	Yes	Yes	No	No	Yes
320310017042	Yes	Yes	Yes	No	No	Yes
320310018011	Yes	Yes	Yes	No	No	Yes
320310018012	Yes	Yes	Yes	No	No	Yes
320310018013	Yes	Yes	Yes	No	No	Yes
320310018021	Yes	Yes	Yes	No	No	Yes
320310018022	Yes	Yes	Yes	No	No	Yes
320310019011	Yes	Yes	Yes	No	No	Yes
320310019012	Yes	Yes	Yes	No	No	Yes
320310019013	Yes	Yes	Yes	No	No	Yes
320310019031	Yes	Yes	Yes	No	No	Yes
320310019032	No	No	Yes	No	No	Yes
320310019033	Yes	Yes	Yes	No	No	Yes
320310019041	Yes	Yes	Yes	No	No	Yes
320310019042	Yes	Yes	Yes	No	No	Yes
320310019043	Yes	Yes	Yes	No	No	Yes
320310021031	No	Yes	No	No	No	Yes
320310021032	No	No	No	No	No	No
320310021041	No	Yes	No	No	No	Yes
320310021042	No	Yes	No	No	No	Yes
320310021043	No	Yes	No	No	No	Yes
320310021051	No	No	No	No	No	No
320310021052	No	No	No	No	No	No
320310021053	No	No	No	No	No	No
320310021054	No	No	No	No	No	No
320310021061	Yes	Yes	No	No	No	Yes
320310021062	No	No	No	No	No	No
320310021063	No	No	No	No	No	No
320310021071	Yes	Yes	Yes	Yes	Yes	Yes
320310021072	Yes	Yes	Yes	No	No	Yes
320310022041	Yes	Yes	Yes	No	No	Yes
320310022042	Yes	Yes	Yes	No	No	Yes
320310022043	Yes	Yes	Yes	No	No	Yes
320310022071	No	Yes	No	No	No	Yes
320310022072	No	Yes	No	No	No	Yes
320310022073	No	Yes	No	No	No	Yes
320310022074	No	Yes	No	No	No	Yes

Census Block ID	National Supplemental Index	State Supplemental Index	CEJST	American Indian Reservations	Off Reservation Trust Lands	USEPA ECJ DAC?
320310022081	No	Yes	No	No	No	Yes
320310022082	No	Yes	No	Yes	Yes	Yes
320310022083	No	Yes	No	No	No	Yes
320310022101	No	Yes	No	No	No	Yes
320310022102	No	Yes	No	No	No	Yes
320310022103	No	Yes	No	No	No	Yes
320310022104	No	Yes	No	No	No	Yes
320310022111	Yes	Yes	Yes	No	No	Yes
320310022112	Yes	No	Yes	No	No	Yes
320310022121	No	No	Yes	No	No	Yes
320310022122	Yes	Yes	Yes	No	No	Yes
320310022123	No	No	Yes	No	No	Yes
320310022124	Yes	Yes	Yes	No	No	Yes
320310022131	No	Yes	No	No	No	Yes
320310022132	No	Yes	No	No	No	Yes
320310022133	No	Yes	No	No	No	Yes
320310022134	No	Yes	No	No	No	Yes
320310022135	No	Yes	No	No	No	Yes
320310022141	No	Yes	No	No	No	Yes
320310022142	No	Yes	No	No	No	Yes
320310022151	No	Yes	No	No	No	Yes
320310022152	No	Yes	No	No	No	Yes
320310022161	No	Yes	No	No	No	Yes
320310022162	No	Yes	No	No	No	Yes
320310022163	No	Yes	No	No	No	Yes
320310022171	No	Yes	No	No	No	Yes
320310022172	No	Yes	No	No	No	Yes
320310022173	No	Yes	No	No	No	Yes
320310022174	No	Yes	No	No	No	Yes
320310022181	No	Yes	No	No	No	Yes
320310022182	No	Yes	No	No	No	Yes
320310022183	No	Yes	No	No	No	Yes
320310022191	No	Yes	No	No	No	Yes
320310022192	No	Yes	No	No	No	Yes
320310023021	No	No	No	No	No	No
320310023022	No	No	No	No	No	No
320310023023	No	No	No	Yes	No	Yes
320310023031	No	No	No	No	No	No
320310023032	No	No	No	No	No	No

Census Block ID	National Supplemental Index	State Supplemental Index	CEJST	American Indian Reservations	Off Reservation Trust Lands	USEPA ECJ DAC?
320310023033	No	No	No	No	No	No
320310023041	No	No	No	No	No	No
320310023042	No	No	No	No	No	No
320310023043	No	No	No	No	No	No
320310023044	No	No	No	No	No	No
320310024011	No	No	No	No	No	No
320310024012	No	No	No	No	No	No
320310024061	No	No	No	No	No	No
320310024062	No	No	No	No	No	No
320310024063	Yes	No	No	No	No	Yes
320310024071	No	No	No	No	No	No
320310024072	No	No	No	No	No	No
320310024073	No	No	No	No	No	No
320310024081	No	No	No	No	No	No
320310024082	No	No	No	No	No	No
320310024091	No	No	No	No	No	No
320310024092	No	No	No	No	No	No
320310024111	No	No	No	No	No	No
320310024112	No	No	No	No	No	No
320310024113	No	No	No	No	No	No
320310024121	No	No	No	No	No	No
320310024122	No	No	No	No	No	No
320310024131	No	No	No	No	No	No
320310024132	No	No	No	No	No	No
320310024141	No	No	No	No	No	No
320310024142	No	No	No	No	No	No
320310025001	No	No	No	No	No	No
320310025002	No	No	No	No	No	No
320310025003	No	No	No	No	No	No
320310026031	Yes	Yes	No	No	No	Yes
320310026101	No	No	No	No	No	No
320310026102	No	No	No	No	No	No
320310026103	No	No	No	No	No	No
320310026111	Yes	No	No	No	No	Yes
320310026112	No	No	No	No	No	No
320310026113	Yes	Yes	No	No	No	Yes
320310026114	No	No	No	No	No	No
320310026121	No	No	No	No	No	No
320310026122	No	No	No	No	No	No

Census Block ID	National Supplemental Index	State Supplemental Index	CEJST	American Indian Reservations	Off Reservation Trust Lands	USEPA ECJ DAC?
320310026123	No	No	No	No	No	No
320310026124	No	No	No	No	No	No
320310026131	No	No	No	No	No	No
320310026132	No	No	No	No	No	No
320310026133	No	No	No	No	No	No
320310026134	No	No	No	No	No	No
320310026141	No	No	No	No	No	No
320310026142	No	No	No	No	No	No
320310026143	No	No	No	No	No	No
320310026151	No	No	No	No	No	No
320310026152	No	No	No	No	No	No
320310026153	No	No	No	No	No	No
320310026161	No	No	No	No	No	No
320310026162	No	No	No	No	No	No
320310026163	No	No	No	No	No	No
320310026181	No	No	No	No	No	No
320310026182	No	No	No	No	No	No
320310026183	No	No	No	Yes	No	Yes
320310026184	No	No	No	No	No	No
320310026185	No	No	No	No	No	No
320310026201	Yes	Yes	No	No	No	Yes
320310026202	Yes	Yes	No	No	No	Yes
320310026211	No	No	No	No	No	No
320310026212	No	No	No	No	No	No
320310026221	Yes	Yes	No	No	No	Yes
320310026222	No	No	No	No	No	No
320310026223	No	No	No	No	No	No
320310026231	No	No	No	No	No	No
320310026232	No	No	No	No	No	No
320310027031	Yes	Yes	Yes	No	No	Yes
320310027032	Yes	Yes	Yes	No	No	Yes
320310027041	Yes	Yes	Yes	No	No	Yes
320310027042	Yes	Yes	Yes	No	No	Yes
320310027043	Yes	Yes	Yes	No	No	Yes
320310027051	No	No	No	No	No	No
320310027052	Yes	Yes	No	No	No	Yes
320310027053	Yes	No	No	No	No	Yes
320310027061	Yes	Yes	Yes	No	No	Yes
320310027062	Yes	Yes	Yes	No	No	Yes

Census Block ID	National Supplemental Index	State Supplemental Index	CEJST	American Indian Reservations	Off Reservation Trust Lands	USEPA ECJ DAC?
320310027063	Yes	Yes	Yes	No	No	Yes
320310027071	No	No	No	No	No	No
320310027072	Yes	Yes	No	No	No	Yes
320310027073	No	No	No	No	No	No
320310028011	No	No	Yes	No	No	Yes
320310028012	Yes	Yes	Yes	No	No	Yes
320310028013	Yes	No	Yes	No	No	Yes
320310028021	No	No	Yes	No	No	Yes
320310028022	Yes	No	Yes	No	No	Yes
320310028023	No	No	Yes	No	No	Yes
320310028024	Yes	No	Yes	No	No	Yes
320310029011	Yes	No	No	No	No	Yes
320310029012	No	No	No	No	No	No
320310029013	No	No	No	No	No	No
320310029021	Yes	Yes	No	Yes	No	Yes
320310029022	No	No	No	No	No	No
320310029023	No	No	No	No	No	No
320310029024	No	No	No	No	No	No
320310030011	Yes	Yes	Yes	No	No	Yes
320310030012	Yes	No	Yes	No	No	Yes
320310030013	Yes	Yes	Yes	No	No	Yes
320310030014	Yes	Yes	Yes	No	No	Yes
320310030021	Yes	No	Yes	No	No	Yes
320310030022	Yes	Yes	Yes	No	No	Yes
320310030023	Yes	Yes	Yes	No	No	Yes
320310031051	No	No	No	No	No	No
320310031052	No	No	No	No	No	No
320310031061	No	No	No	No	No	No
320310031062	No	No	No	No	No	No
320310031063	No	No	No	No	No	No
320310031064	No	No	No	No	No	No
320310031065	Yes	Yes	No	No	No	Yes
320310031066	No	No	No	No	No	No
320310031081	No	No	No	No	No	No
320310031082	No	No	No	No	No	No
320310031091	No	No	No	No	No	No
320310031092	No	No	No	No	No	No
320310031101	No	No	No	No	No	No
320310031102	No	No	No	No	No	No

Census Block ID	National Supplemental Index	State Supplemental Index	CEJST	American Indian Reservations	Off Reservation Trust Lands	USEPA ECJ DAC?
320310031103	No	No	No	No	No	No
320310031104	Yes	No	No	No	No	Yes
320310031111	Yes	Yes	No	No	No	Yes
320310031112	Yes	Yes	No	No	No	Yes
320310031121	Yes	Yes	No	No	No	Yes
320310031122	No	No	No	No	No	No
320310032031	No	Yes	No	No	No	Yes
320310032032	No	Yes	No	No	No	Yes
320310032033	No	Yes	No	No	No	Yes
320310032034	No	Yes	No	No	No	Yes
320310032051	No	Yes	No	No	No	Yes
320310032052	No	Yes	No	No	No	Yes
320310032053	No	Yes	No	No	No	Yes
320310032061	No	Yes	No	No	No	Yes
320310032071	No	Yes	No	No	No	Yes
320310032072	No	Yes	No	No	No	Yes
320310032073	Yes	Yes	No	No	No	Yes
320310033051	No	Yes	No	No	No	Yes
320310033061	Yes	Yes	Yes	No	No	Yes
320310033062	No	Yes	Yes	No	No	Yes
320310033071	No	Yes	No	No	No	Yes
320310033072	No	Yes	No	No	No	Yes
320310033081	No	Yes	No	No	No	Yes
320310033082	No	Yes	No	No	No	Yes
320310033083	No	Yes	No	No	No	Yes
320310033101	No	Yes	No	No	No	Yes
320310033102	No	Yes	No	No	No	Yes
320310033111	No	Yes	No	No	No	Yes
320310033112	No	Yes	No	No	No	Yes
320310035011	No	Yes	No	No	No	Yes
320310035012	No	No	No	No	No	No
320310035013	No	No	No	Yes	No	Yes
320310035031	No	No	No	No	No	No
320310035032	No	No	No	Yes	No	Yes
320310035033	No	No	No	Yes	No	Yes
320310035071	No	No	No	No	No	No
320310035072	No	No	No	No	No	No
320310035081	No	No	No	No	No	No
320310035082	No	No	No	No	No	No

Census Block ID	National Supplemental Index	State Supplemental Index	CEJST	American Indian Reservations	Off Reservation Trust Lands	USEPA ECJ DAC?
320310035101	No	No	No	No	No	No
320310035102	No	No	No	No	No	No
320310035103	No	No	No	No	No	No
320310035111	No	No	No	No	No	No
320310035112	No	No	No	No	No	No
320310035113	No	No	No	No	No	No
320310035121	No	No	No	No	No	No
320310035122	No	No	No	No	No	No
320310035123	No	No	No	No	No	No
320310035131	No	No	No	No	No	No
320310035132	No	No	No	No	No	No
320310035141	No	No	No	No	No	No
320310035142	No	No	No	No	No	No
320310035161	No	No	No	No	No	No
320310035162	No	No	No	No	No	No
320310035171	No	No	No	No	No	No
320310035172	No	No	No	No	No	No
320310035173	No	No	No	No	No	No
320310035174	No	No	No	No	No	No
320310035181	No	No	No	No	No	No
320310035182	No	No	No	No	No	No
320310035191	No	No	No	No	No	No
320310035192	No	No	No	Yes	No	Yes
320310035193	No	No	No	Yes	No	Yes
320310035201	No	No	No	No	No	No
320310035211	No	No	No	No	No	No
320310035212	No	No	No	No	No	No
320310035221	No	No	No	No	No	No
320310035222	No	No	No	No	No	No
320310035223	No	No	No	No	No	No
320319402001	No	No	Yes	Yes	No	Yes
320319800001	Yes	Yes	Yes	No	No	Yes
320319801001	No	No	No	No	No	No
320319802001	No	No	No	No	No	No
320319803001	No	No	No	No	No	No
320319900000	No	No	No	No	No	No
320319901000	No	No	No	Yes	No	Yes
320339701001	No	No	No	Yes	No	Yes
320339701002	No	No	No	No	No	No

Census Block ID	National Supplemental Index	State Supplemental Index	CEJST	American Indian Reservations	Off Reservation Trust Lands	USEPA ECJ DAC?
320339702001	No	No	Yes	Yes	No	Yes
320339702002	No	No	Yes	Yes	No	Yes
320339702003	No	No	Yes	Yes	No	Yes
320339702004	No	No	Yes	No	No	Yes
320339703001	No	No	Yes	No	No	Yes
320339703002	No	No	Yes	No	No	Yes
320339703003	No	No	Yes	Yes	No	Yes
325100001001	No	Yes	No	No	No	Yes
325100001002	No	Yes	No	No	No	Yes
325100001003	Yes	Yes	No	No	No	Yes
325100002001	No	Yes	No	No	No	Yes
325100002002	No	Yes	No	No	No	Yes
325100002003	No	Yes	No	No	No	Yes
325100003001	No	Yes	No	No	No	Yes
325100003002	No	Yes	No	Yes	No	Yes
325100003003	No	Yes	No	No	No	Yes
325100004001	No	Yes	No	No	No	Yes
325100004002	No	Yes	No	No	No	Yes
325100004003	Yes	Yes	No	No	No	Yes
325100005011	No	Yes	No	No	No	Yes
325100005012	Yes	Yes	No	No	No	Yes
325100005013	Yes	Yes	No	No	No	Yes
325100005014	No	Yes	No	No	No	Yes
325100005015	No	Yes	No	No	No	Yes
325100005021	Yes	Yes	Yes	No	No	Yes
325100005022	Yes	Yes	Yes	No	No	Yes
325100005023	Yes	Yes	Yes	No	No	Yes
325100006011	Yes	Yes	Yes	No	No	Yes
325100006012	No	Yes	Yes	No	No	Yes
325100006013	No	No	Yes	No	No	Yes
325100006021	No	Yes	Yes	No	No	Yes
325100006022	No	Yes	Yes	No	No	Yes
325100007011	No	Yes	No	No	No	Yes
325100007012	No	Yes	No	No	No	Yes
325100007013	Yes	Yes	No	No	No	Yes
325100007021	Yes	Yes	No	No	No	Yes
325100007022	No	Yes	No	No	No	Yes
325100007023	No	Yes	No	No	No	Yes
325100008001	No	Yes	No	No	No	Yes

Census Block ID	National Supplemental Index	State Supplemental Index	CEJST	American Indian Reservations	Off Reservation Trust Lands	USEPA ECJ DAC?
325100008002	No	Yes	No	Yes	No	Yes
325100008003	No	Yes	No	No	No	Yes
325100009001	Yes	Yes	Yes	No	No	Yes
325100009002	Yes	Yes	Yes	No	No	Yes
325100009003	Yes	Yes	Yes	No	No	Yes
325100009004	Yes	Yes	Yes	No	No	Yes
325100010011	Yes	Yes	Yes	No	No	Yes
325100010012	Yes	Yes	Yes	No	No	Yes
325100010013	No	Yes	Yes	No	No	Yes
325100010021	No	Yes	No	No	Yes	Yes
325100010022	No	Yes	No	No	No	Yes
325100010023	No	Yes	No	No	No	Yes
325109900000	No	No	No	No	No	No

Appendix H: Underserved and Disadvantaged Communities in Nevada by Census Block

County	Census Block ID	NRS 445A.425(f) UC?	CEJST DAC?	American Indian Reservations	Off Reservation Trust Lands	USEPA ECJ DAC?
Churchill	320019501001	Yes	No	No	Yes	Yes
Churchill	320019501002	Yes	No	No	No	Yes
Churchill	320019503011	Yes	Yes	No	No	Yes
Churchill	320019503012	Yes	Yes	Yes	Yes	Yes
Churchill	320019503013	Yes	Yes	No	No	Yes
Churchill	320019503021	Yes	Yes	No	No	Yes
Churchill	320019503022	Yes	Yes	No	No	Yes
Churchill	320019503023	Yes	Yes	No	No	Yes
Churchill	320019503024	Yes	Yes	No	No	Yes
Churchill	320019503025	Yes	Yes	No	No	Yes
Churchill	320019504001	Yes	No	No	No	Yes
Churchill	320019505001	Yes	Yes	Yes	No	Yes
Churchill	320019505002	Yes	Yes	Yes	No	Yes
Churchill	320019506001	Yes	No	No	No	Yes
Churchill	320019506002	Yes	No	No	No	Yes
Churchill	320019506003	Yes	No	No	No	Yes
Churchill	320019507001	Yes	No	Yes	No	Yes
Churchill	320019507002	Yes	No	No	No	Yes
Churchill	320019507003	Yes	No	No	No	Yes
Churchill	320019507004	Yes	No	No	Yes	Yes
Clark	320030001011	Yes	Yes	No	No	Yes
Clark	320030001012	Yes	Yes	No	No	Yes
Clark	320030001013	Yes	Yes	No	No	Yes
Clark	320030001014	Yes	Yes	No	No	Yes
Clark	320030001015	Yes	Yes	No	No	Yes
Clark	320030001031	Yes	Yes	No	No	Yes
Clark	320030001032	Yes	Yes	No	No	Yes
Clark	320030001033	Yes	Yes	No	No	Yes
Clark	320030001034	Yes	Yes	No	No	Yes
Clark	320030001051	Yes	Yes	No	No	Yes
Clark	320030001052	Yes	Yes	No	No	Yes
Clark	320030001053	Yes	Yes	No	No	Yes
Clark	320030001061	Yes	Yes	No	No	Yes
Clark	320030001062	Yes	Yes	No	No	Yes
Clark	320030001063	Yes	Yes	No	No	Yes
Clark	320030001071	Yes	Yes	No	No	Yes
Clark	320030001072	Yes	Yes	No	No	Yes
Clark	320030001081	Yes	Yes	No	No	Yes
Clark	320030001082	Yes	Yes	No	No	Yes

County	Census Block ID	NRS 445A.425(f) UC?	CEJST DAC?	American Indian Reservations	Off Reservation Trust Lands	USEPA ECJ DAC?
Clark	320030001091	Yes	Yes	No	No	Yes
Clark	320030001092	Yes	Yes	No	No	Yes
Clark	320030001093	Yes	Yes	No	No	Yes
Clark	320030002011	Yes	Yes	No	No	Yes
Clark	320030002012	Yes	Yes	No	No	Yes
Clark	320030002013	Yes	Yes	No	No	Yes
Clark	320030002031	Yes	Yes	No	No	Yes
Clark	320030002032	Yes	Yes	No	No	Yes
Clark	320030002033	Yes	Yes	No	No	Yes
Clark	320030002034	Yes	Yes	No	No	Yes
Clark	320030002041	Yes	No	No	No	Yes
Clark	320030002042	Yes	No	No	No	Yes
Clark	320030003011	Yes	Yes	No	No	Yes
Clark	320030003012	Yes	Yes	No	No	Yes
Clark	320030003013	Yes	Yes	No	No	Yes
Clark	320030003021	Yes	Yes	No	No	Yes
Clark	320030003022	Yes	Yes	No	No	Yes
Clark	320030003023	Yes	Yes	No	No	Yes
Clark	320030003024	Yes	Yes	No	No	Yes
Clark	320030003025	Yes	Yes	No	No	Yes
Clark	320030004011	Yes	Yes	No	No	Yes
Clark	320030004012	Yes	Yes	Yes	No	Yes
Clark	320030004021	Yes	Yes	No	No	Yes
Clark	320030004022	Yes	Yes	No	No	Yes
Clark	320030004023	Yes	Yes	No	No	Yes
Clark	320030004031	Yes	Yes	No	No	Yes
Clark	320030004032	Yes	Yes	No	No	Yes
Clark	320030004033	Yes	Yes	No	No	Yes
Clark	320030005101	Yes	Yes	No	No	Yes
Clark	320030005102	Yes	Yes	No	No	Yes
Clark	320030005103	Yes	Yes	No	No	Yes
Clark	320030005104	Yes	Yes	No	No	Yes
Clark	320030005131	Yes	Yes	No	No	Yes
Clark	320030005132	Yes	Yes	No	No	Yes
Clark	320030005133	Yes	Yes	No	No	Yes
Clark	320030005141	Yes	Yes	No	No	Yes
Clark	320030005142	Yes	Yes	No	No	Yes
Clark	320030005143	Yes	Yes	No	No	Yes
Clark	320030005144	Yes	Yes	No	No	Yes

County	Census Block ID	NRS 445A.425(f) UC?	CEJST DAC?	American Indian Reservations	Off Reservation Trust Lands	USEPA ECJ DAC?
Clark	320030005145	Yes	Yes	No	No	Yes
Clark	320030005151	Yes	Yes	No	No	Yes
Clark	320030005152	Yes	Yes	No	No	Yes
Clark	320030005153	Yes	Yes	No	No	Yes
Clark	320030005154	Yes	Yes	No	No	Yes
Clark	320030005161	Yes	Yes	No	No	Yes
Clark	320030005162	Yes	Yes	No	No	Yes
Clark	320030005163	Yes	Yes	No	No	Yes
Clark	320030005164	Yes	Yes	No	No	Yes
Clark	320030005171	Yes	Yes	No	No	Yes
Clark	320030005172	Yes	Yes	No	No	Yes
Clark	320030005173	Yes	Yes	No	No	Yes
Clark	320030005174	Yes	Yes	No	No	Yes
Clark	320030005181	Yes	Yes	No	No	Yes
Clark	320030005182	Yes	Yes	No	No	Yes
Clark	320030005183	Yes	Yes	No	No	Yes
Clark	320030005184	Yes	Yes	No	No	Yes
Clark	320030005185	Yes	Yes	No	No	Yes
Clark	320030005191	Yes	Yes	No	No	Yes
Clark	320030005192	Yes	Yes	No	No	Yes
Clark	320030005193	Yes	Yes	No	No	Yes
Clark	320030005194	Yes	Yes	No	No	Yes
Clark	320030005201	Yes	Yes	No	No	Yes
Clark	320030005202	Yes	Yes	No	No	Yes
Clark	320030005211	Yes	Yes	No	No	Yes
Clark	320030005212	Yes	Yes	No	No	Yes
Clark	320030005213	Yes	Yes	No	No	Yes
Clark	320030005214	Yes	Yes	No	No	Yes
Clark	320030005221	Yes	Yes	No	No	Yes
Clark	320030005222	Yes	Yes	No	No	Yes
Clark	320030005223	Yes	Yes	No	No	Yes
Clark	320030005231	Yes	Yes	No	No	Yes
Clark	320030005232	Yes	Yes	No	No	Yes
Clark	320030005241	Yes	Yes	No	No	Yes
Clark	320030005242	Yes	Yes	No	No	Yes
Clark	320030005243	Yes	Yes	No	No	Yes
Clark	320030005251	Yes	Yes	No	No	Yes
Clark	320030005252	Yes	Yes	No	No	Yes
Clark	320030005253	Yes	Yes	No	No	Yes

County	Census Block ID	NRS 445A.425(f) UC?	CEJST DAC?	American Indian Reservations	Off Reservation Trust Lands	USEPA ECJ DAC?
Clark	320030005261	Yes	Yes	No	No	Yes
Clark	320030005262	Yes	Yes	No	No	Yes
Clark	320030005271	Yes	Yes	No	No	Yes
Clark	320030005272	Yes	Yes	No	No	Yes
Clark	320030005273	Yes	Yes	No	No	Yes
Clark	320030005281	Yes	Yes	No	No	Yes
Clark	320030005282	Yes	Yes	No	No	Yes
Clark	320030005283	Yes	Yes	No	No	Yes
Clark	320030006001	Yes	Yes	No	No	Yes
Clark	320030006002	Yes	Yes	No	No	Yes
Clark	320030007001	Yes	Yes	No	No	Yes
Clark	320030007002	Yes	Yes	No	No	Yes
Clark	320030007003	Yes	Yes	No	No	Yes
Clark	320030007004	Yes	Yes	No	No	Yes
Clark	320030010031	Yes	No	No	No	No
Clark	320030010032	Yes	No	No	No	Yes
Clark	320030010033	Yes	No	No	No	Yes
Clark	320030010041	Yes	Yes	No	No	Yes
Clark	320030010042	Yes	Yes	No	No	Yes
Clark	320030010043	Yes	Yes	No	No	Yes
Clark	320030010044	Yes	Yes	No	No	Yes
Clark	320030010045	Yes	Yes	No	No	Yes
Clark	320030010046	Yes	Yes	No	No	Yes
Clark	320030010051	Yes	No	No	No	No
Clark	320030010052	Yes	No	No	No	Yes
Clark	320030010061	Yes	No	No	No	No
Clark	320030010062	Yes	No	No	No	No
Clark	320030010063	Yes	No	No	No	No
Clark	320030011001	Yes	Yes	No	No	Yes
Clark	320030011002	Yes	Yes	No	No	Yes
Clark	320030011003	Yes	Yes	No	No	Yes
Clark	320030012001	Yes	Yes	No	No	Yes
Clark	320030012002	Yes	Yes	No	No	Yes
Clark	320030012003	Yes	Yes	No	No	Yes
Clark	320030013001	Yes	Yes	No	No	Yes
Clark	320030013002	Yes	Yes	No	No	Yes
Clark	320030013003	Yes	Yes	No	No	Yes
Clark	320030013004	Yes	Yes	No	No	Yes
Clark	320030013005	Yes	Yes	No	No	Yes

County	Census Block ID	NRS 445A.425(f) UC?	CEJST DAC?	American Indian Reservations	Off Reservation Trust Lands	USEPA ECJ DAC?
Clark	320030014011	Yes	Yes	No	No	Yes
Clark	320030014012	Yes	Yes	No	No	Yes
Clark	320030014021	Yes	Yes	No	No	Yes
Clark	320030014022	Yes	Yes	No	No	Yes
Clark	320030014023	Yes	Yes	No	No	Yes
Clark	320030014024	Yes	Yes	No	No	Yes
Clark	320030015011	Yes	Yes	No	No	Yes
Clark	320030015012	Yes	Yes	No	No	Yes
Clark	320030015013	Yes	Yes	No	No	Yes
Clark	320030015021	Yes	Yes	No	No	Yes
Clark	320030015022	Yes	Yes	No	No	Yes
Clark	320030015023	Yes	Yes	No	No	Yes
Clark	320030015024	Yes	Yes	No	No	Yes
Clark	320030016071	Yes	Yes	No	No	Yes
Clark	320030016072	Yes	Yes	No	No	Yes
Clark	320030016073	Yes	Yes	No	No	Yes
Clark	320030016074	Yes	Yes	No	No	Yes
Clark	320030016081	Yes	Yes	No	No	Yes
Clark	320030016082	Yes	Yes	No	No	Yes
Clark	320030016091	Yes	Yes	No	No	Yes
Clark	320030016092	Yes	Yes	No	No	Yes
Clark	320030016093	Yes	Yes	No	No	Yes
Clark	320030016094	Yes	Yes	No	No	Yes
Clark	320030016101	Yes	Yes	No	No	Yes
Clark	320030016102	Yes	Yes	No	No	Yes
Clark	320030016111	Yes	Yes	No	No	Yes
Clark	320030016112	Yes	Yes	No	No	Yes
Clark	320030016113	Yes	Yes	No	No	Yes
Clark	320030016131	Yes	Yes	No	No	Yes
Clark	320030016132	Yes	Yes	No	No	Yes
Clark	320030016133	Yes	Yes	No	No	Yes
Clark	320030016141	Yes	Yes	No	No	Yes
Clark	320030016142	Yes	Yes	No	No	Yes
Clark	320030016151	Yes	Yes	No	No	Yes
Clark	320030016152	Yes	Yes	No	No	Yes
Clark	320030016153	Yes	Yes	No	No	Yes
Clark	320030017061	Yes	No	No	No	Yes
Clark	320030017062	Yes	No	No	No	Yes
Clark	320030017071	Yes	Yes	No	No	Yes

County	Census Block ID	NRS 445A.425(f) UC?	CEJST DAC?	American Indian Reservations	Off Reservation Trust Lands	USEPA ECJ DAC?
Clark	320030017081	Yes	Yes	No	No	Yes
Clark	320030017082	Yes	Yes	No	No	Yes
Clark	320030017091	Yes	No	No	No	Yes
Clark	320030017101	Yes	Yes	No	No	Yes
Clark	320030017102	Yes	Yes	No	No	Yes
Clark	320030017111	Yes	Yes	No	No	Yes
Clark	320030017112	Yes	Yes	No	No	Yes
Clark	320030017121	Yes	Yes	No	No	Yes
Clark	320030017122	Yes	Yes	No	No	Yes
Clark	320030017131	Yes	Yes	No	No	Yes
Clark	320030017132	Yes	Yes	No	No	Yes
Clark	320030017141	Yes	No	No	No	Yes
Clark	320030017142	Yes	No	No	No	Yes
Clark	320030017151	Yes	Yes	No	No	Yes
Clark	320030017152	Yes	Yes	No	No	Yes
Clark	320030017161	Yes	Yes	No	No	Yes
Clark	320030017171	Yes	No	No	No	No
Clark	320030017181	Yes	Yes	No	No	Yes
Clark	320030017182	Yes	Yes	No	No	Yes
Clark	320030018011	Yes	Yes	No	No	Yes
Clark	320030018012	Yes	Yes	No	No	Yes
Clark	320030018013	Yes	Yes	No	No	Yes
Clark	320030018014	Yes	Yes	No	No	Yes
Clark	320030018015	Yes	Yes	No	No	Yes
Clark	320030018031	Yes	Yes	No	No	Yes
Clark	320030018032	Yes	Yes	No	No	Yes
Clark	320030018041	Yes	Yes	No	No	Yes
Clark	320030018042	Yes	Yes	No	No	Yes
Clark	320030018043	Yes	Yes	No	No	Yes
Clark	320030019011	Yes	Yes	No	No	Yes
Clark	320030019012	Yes	Yes	No	No	Yes
Clark	320030019013	Yes	Yes	No	No	Yes
Clark	320030019014	Yes	Yes	No	No	Yes
Clark	320030019021	Yes	Yes	No	No	Yes
Clark	320030019022	Yes	Yes	No	No	Yes
Clark	320030019023	Yes	Yes	No	No	Yes
Clark	320030020001	Yes	Yes	No	No	Yes
Clark	320030020002	Yes	Yes	No	No	Yes
Clark	320030020003	Yes	Yes	No	No	Yes

County	Census Block ID	NRS 445A.425(f) UC?	CEJST DAC?	American Indian Reservations	Off Reservation Trust Lands	USEPA ECJ DAC?
Clark	320030022011	Yes	Yes	No	No	Yes
Clark	320030022012	Yes	Yes	No	No	Yes
Clark	320030022013	Yes	Yes	No	No	Yes
Clark	320030022031	Yes	Yes	No	No	Yes
Clark	320030022032	Yes	Yes	No	No	Yes
Clark	320030022033	Yes	Yes	No	No	Yes
Clark	320030022041	Yes	Yes	No	No	Yes
Clark	320030022042	Yes	Yes	No	No	Yes
Clark	320030022043	Yes	Yes	No	No	Yes
Clark	320030022044	Yes	Yes	No	No	Yes
Clark	320030022061	Yes	Yes	No	No	Yes
Clark	320030022062	Yes	Yes	No	No	Yes
Clark	320030022071	Yes	Yes	No	No	Yes
Clark	320030022072	Yes	Yes	No	No	Yes
Clark	320030022073	Yes	Yes	No	No	Yes
Clark	320030023021	Yes	Yes	No	No	Yes
Clark	320030023031	Yes	No	No	No	No
Clark	320030024031	Yes	Yes	No	No	Yes
Clark	320030024032	Yes	Yes	No	No	Yes
Clark	320030024033	Yes	Yes	No	No	Yes
Clark	320030024034	Yes	Yes	No	No	Yes
Clark	320030024041	Yes	Yes	No	No	Yes
Clark	320030024042	Yes	Yes	No	No	Yes
Clark	320030024043	Yes	Yes	No	No	Yes
Clark	320030024044	Yes	Yes	No	No	Yes
Clark	320030024045	Yes	Yes	No	No	Yes
Clark	320030024051	Yes	Yes	No	No	Yes
Clark	320030024052	Yes	Yes	No	No	Yes
Clark	320030024053	Yes	Yes	No	No	Yes
Clark	320030024061	Yes	Yes	No	No	Yes
Clark	320030024062	Yes	Yes	No	No	Yes
Clark	320030025011	Yes	Yes	No	No	Yes
Clark	320030025012	Yes	Yes	No	No	Yes
Clark	320030025013	Yes	Yes	No	No	Yes
Clark	320030025041	Yes	Yes	No	No	Yes
Clark	320030025042	Yes	Yes	No	No	Yes
Clark	320030025043	Yes	Yes	No	No	Yes
Clark	320030025051	Yes	Yes	No	No	Yes
Clark	320030025052	Yes	Yes	No	No	Yes

County	Census Block ID	NRS 445A.425(f) UC?	CEJST DAC?	American Indian Reservations	Off Reservation Trust Lands	USEPA ECJ DAC?
Clark	320030025061	Yes	Yes	No	No	Yes
Clark	320030025062	Yes	Yes	No	No	Yes
Clark	320030025063	Yes	Yes	No	No	Yes
Clark	320030026031	Yes	Yes	No	No	Yes
Clark	320030026032	Yes	Yes	No	No	Yes
Clark	320030026033	Yes	Yes	No	No	Yes
Clark	320030026041	Yes	Yes	No	No	Yes
Clark	320030026042	Yes	Yes	No	No	Yes
Clark	320030026043	Yes	Yes	No	No	Yes
Clark	320030026051	Yes	Yes	No	No	Yes
Clark	320030026052	Yes	Yes	No	No	Yes
Clark	320030027061	Yes	Yes	No	No	Yes
Clark	320030027062	Yes	Yes	No	No	Yes
Clark	320030027063	Yes	Yes	No	No	Yes
Clark	320030027071	Yes	Yes	No	No	Yes
Clark	320030027072	Yes	Yes	No	No	Yes
Clark	320030027073	Yes	Yes	No	No	Yes
Clark	320030027081	Yes	Yes	No	No	Yes
Clark	320030027082	Yes	Yes	No	No	Yes
Clark	320030028081	Yes	No	No	No	No
Clark	320030028082	Yes	No	No	No	Yes
Clark	320030028101	Yes	No	No	No	No
Clark	320030028102	Yes	No	No	No	No
Clark	320030028111	Yes	No	No	No	No
Clark	320030028112	Yes	No	No	No	No
Clark	320030028141	Yes	No	No	No	No
Clark	320030028142	Yes	No	No	No	No
Clark	320030028143	Yes	No	No	No	No
Clark	320030028211	Yes	No	No	No	No
Clark	320030028212	Yes	No	No	No	No
Clark	320030028213	Yes	No	No	No	Yes
Clark	320030028221	Yes	Yes	No	No	Yes
Clark	320030028222	Yes	Yes	No	No	Yes
Clark	320030028231	Yes	No	No	No	Yes
Clark	320030028232	Yes	No	No	No	Yes
Clark	320030028233	Yes	No	No	No	Yes
Clark	320030028241	Yes	No	No	No	Yes
Clark	320030028242	Yes	No	No	No	Yes
Clark	320030028251	Yes	No	No	No	No

County	Census Block ID	NRS 445A.425(f) UC?	CEJST DAC?	American Indian Reservations	Off Reservation Trust Lands	USEPA ECJ DAC?
Clark	320030028252	Yes	No	No	No	No
Clark	320030028261	Yes	No	No	No	No
Clark	320030028262	Yes	No	No	No	No
Clark	320030028271	Yes	No	No	No	No
Clark	320030028272	Yes	No	No	No	No
Clark	320030028281	Yes	No	No	No	No
Clark	320030028291	Yes	No	No	No	No
Clark	320030028292	Yes	No	No	No	No
Clark	320030028293	Yes	No	No	No	No
Clark	320030028294	Yes	No	No	No	No
Clark	320030028301	Yes	Yes	No	No	Yes
Clark	320030028302	Yes	Yes	No	No	Yes
Clark	320030028303	Yes	Yes	No	No	Yes
Clark	320030028311	Yes	No	No	No	Yes
Clark	320030028331	Yes	No	No	No	No
Clark	320030028332	Yes	No	No	No	No
Clark	320030028341	Yes	No	No	No	No
Clark	320030028342	Yes	No	No	No	No
Clark	320030028343	Yes	No	No	No	No
Clark	320030028351	Yes	No	No	No	No
Clark	320030028352	Yes	No	No	No	No
Clark	320030028361	Yes	No	No	No	No
Clark	320030028362	Yes	No	No	No	No
Clark	320030028371	Yes	No	No	No	No
Clark	320030028372	Yes	No	No	No	No
Clark	320030028373	Yes	No	No	No	No
Clark	320030028374	Yes	No	No	No	Yes
Clark	320030028375	Yes	No	No	No	Yes
Clark	320030028381	Yes	No	No	No	Yes
Clark	320030028382	Yes	No	No	No	No
Clark	320030028383	Yes	No	No	No	No
Clark	320030028384	Yes	No	No	No	No
Clark	320030028411	Yes	No	No	No	No
Clark	320030028412	Yes	No	No	No	No
Clark	320030028421	Yes	No	No	No	No
Clark	320030028422	Yes	No	No	No	No
Clark	320030028423	Yes	No	No	No	No
Clark	320030028441	Yes	No	No	No	No
Clark	320030028442	Yes	No	No	No	No

County	Census Block ID	NRS 445A.425(f) UC?	CEJST DAC?	American Indian Reservations	Off Reservation Trust Lands	USEPA ECJ DAC?
Clark	320030028451	Yes	Yes	No	No	Yes
Clark	320030028452	Yes	Yes	No	No	Yes
Clark	320030028461	Yes	No	No	No	No
Clark	320030028462	Yes	No	No	No	No
Clark	320030028471	Yes	Yes	No	No	Yes
Clark	320030028472	Yes	Yes	No	No	Yes
Clark	320030028481	Yes	No	No	No	Yes
Clark	320030028482	Yes	No	No	No	No
Clark	320030028483	Yes	No	No	No	No
Clark	320030028484	Yes	No	No	No	Yes
Clark	320030028491	Yes	Yes	No	No	Yes
Clark	320030028501	Yes	Yes	No	No	Yes
Clark	320030028502	Yes	Yes	No	No	Yes
Clark	320030028511	Yes	No	No	No	No
Clark	320030028521	Yes	No	No	No	No
Clark	320030028531	Yes	No	No	No	No
Clark	320030029011	Yes	No	No	No	No
Clark	320030029021	Yes	No	No	No	No
Clark	320030029051	Yes	Yes	No	No	Yes
Clark	320030029052	Yes	Yes	No	No	Yes
Clark	320030029053	Yes	Yes	No	No	Yes
Clark	320030029054	Yes	Yes	No	No	Yes
Clark	320030029151	Yes	No	No	No	No
Clark	320030029152	Yes	No	No	No	Yes
Clark	320030029153	Yes	No	No	No	No
Clark	320030029154	Yes	No	No	No	No
Clark	320030029161	Yes	No	No	No	Yes
Clark	320030029162	Yes	No	No	No	No
Clark	320030029191	Yes	No	No	No	No
Clark	320030029192	Yes	No	No	No	No
Clark	320030029193	Yes	No	No	No	Yes
Clark	320030029351	Yes	No	No	No	Yes
Clark	320030029352	Yes	No	No	No	Yes
Clark	320030029361	Yes	Yes	No	No	Yes
Clark	320030029362	Yes	Yes	No	No	Yes
Clark	320030029371	Yes	Yes	No	No	Yes
Clark	320030029372	Yes	Yes	No	No	Yes
Clark	320030029373	Yes	Yes	No	No	Yes
Clark	320030029381	Yes	Yes	No	No	Yes

County	Census Block ID	NRS 445A.425(f) UC?	CEJST DAC?	American Indian Reservations	Off Reservation Trust Lands	USEPA ECJ DAC?
Clark	320030029391	Yes	No	No	No	No
Clark	320030029392	Yes	No	No	No	No
Clark	320030029401	Yes	No	No	No	No
Clark	320030029402	Yes	No	No	No	No
Clark	320030029411	Yes	No	No	No	Yes
Clark	320030029412	Yes	No	No	No	No
Clark	320030029413	Yes	No	No	No	Yes
Clark	320030029414	Yes	No	No	No	No
Clark	320030029421	Yes	No	No	No	Yes
Clark	320030029422	Yes	No	No	No	No
Clark	320030029423	Yes	No	No	No	Yes
Clark	320030029441	Yes	Yes	No	No	Yes
Clark	320030029442	Yes	Yes	No	No	Yes
Clark	320030029461	Yes	Yes	No	No	Yes
Clark	320030029462	Yes	Yes	No	No	Yes
Clark	320030029471	Yes	No	No	No	No
Clark	320030029472	Yes	No	No	No	No
Clark	320030029481	Yes	Yes	No	No	Yes
Clark	320030029482	Yes	Yes	No	No	Yes
Clark	320030029491	Yes	No	No	No	Yes
Clark	320030029492	Yes	No	No	No	Yes
Clark	320030029501	Yes	No	No	No	Yes
Clark	320030029502	Yes	No	No	No	Yes
Clark	320030029503	Yes	No	No	No	Yes
Clark	320030029521	Yes	Yes	No	No	Yes
Clark	320030029522	Yes	Yes	No	No	Yes
Clark	320030029531	Yes	No	No	No	Yes
Clark	320030029532	Yes	No	No	No	No
Clark	320030029533	Yes	No	No	No	No
Clark	320030029534	Yes	No	No	No	Yes
Clark	320030029541	Yes	Yes	No	No	Yes
Clark	320030029542	Yes	Yes	No	No	Yes
Clark	320030029543	Yes	Yes	No	No	Yes
Clark	320030029544	Yes	Yes	No	No	Yes
Clark	320030029561	Yes	No	No	No	Yes
Clark	320030029562	Yes	No	No	No	Yes
Clark	320030029571	Yes	No	No	No	Yes
Clark	320030029572	Yes	No	No	No	No
Clark	320030029581	Yes	No	No	No	Yes

County	Census Block ID	NRS 445A.425(f) UC?	CEJST DAC?	American Indian Reservations	Off Reservation Trust Lands	USEPA ECJ DAC?
Clark	320030029582	Yes	No	No	No	Yes
Clark	320030029583	Yes	No	No	No	No
Clark	320030029584	Yes	No	No	No	No
Clark	320030029585	Yes	No	No	No	No
Clark	320030029611	Yes	No	No	No	No
Clark	320030029612	Yes	No	No	No	No
Clark	320030029621	Yes	Yes	No	No	Yes
Clark	320030029641	Yes	Yes	No	No	Yes
Clark	320030029642	Yes	Yes	No	No	Yes
Clark	320030029651	Yes	Yes	No	No	Yes
Clark	320030029652	Yes	Yes	No	No	Yes
Clark	320030029661	Yes	Yes	No	No	Yes
Clark	320030029662	Yes	Yes	No	No	Yes
Clark	320030029663	Yes	Yes	No	No	Yes
Clark	320030029671	Yes	Yes	No	No	Yes
Clark	320030029672	Yes	Yes	No	No	Yes
Clark	320030029673	Yes	Yes	No	No	Yes
Clark	320030029681	Yes	Yes	No	No	Yes
Clark	320030029682	Yes	Yes	No	No	Yes
Clark	320030029691	Yes	Yes	No	No	Yes
Clark	320030029692	Yes	Yes	No	No	Yes
Clark	320030029701	Yes	No	No	No	No
Clark	320030029702	Yes	No	No	No	Yes
Clark	320030029703	Yes	No	No	No	Yes
Clark	320030029741	Yes	No	No	No	No
Clark	320030029742	Yes	No	No	No	No
Clark	320030029751	Yes	No	No	No	No
Clark	320030029752	Yes	No	No	No	No
Clark	320030029761	Yes	No	No	No	No
Clark	320030029762	Yes	No	No	No	Yes
Clark	320030029771	Yes	No	No	No	No
Clark	320030029772	Yes	No	No	No	No
Clark	320030029781	Yes	No	No	No	No
Clark	320030029791	Yes	No	No	No	No
Clark	320030029801	Yes	No	No	No	No
Clark	320030029802	Yes	No	No	No	No
Clark	320030029803	Yes	No	No	No	No
Clark	320030029811	Yes	No	No	No	Yes
Clark	320030029812	Yes	No	No	No	No

County	Census Block ID	NRS 445A.425(f) UC?	CEJST DAC?	American Indian Reservations	Off Reservation Trust Lands	USEPA ECJ DAC?
Clark	320030029821	Yes	No	No	No	No
Clark	320030029822	Yes	No	No	No	Yes
Clark	320030029823	Yes	No	No	No	No
Clark	320030029831	Yes	No	No	No	No
Clark	320030029851	Yes	No	No	No	No
Clark	320030029951	Yes	Yes	No	No	Yes
Clark	320030029952	Yes	Yes	No	No	Yes
Clark	320030029953	Yes	Yes	No	No	Yes
Clark	320030029961	Yes	Yes	No	No	Yes
Clark	320030029962	Yes	Yes	No	No	Yes
Clark	320030029963	Yes	Yes	No	No	Yes
Clark	320030029964	Yes	Yes	No	No	Yes
Clark	320030029971	Yes	No	No	No	No
Clark	320030029972	Yes	No	No	No	Yes
Clark	320030029981	Yes	No	No	No	No
Clark	320030030011	Yes	No	No	No	Yes
Clark	320030030012	Yes	No	No	No	Yes
Clark	320030030013	Yes	No	No	No	Yes
Clark	320030030014	Yes	No	No	No	Yes
Clark	320030030031	Yes	Yes	No	No	Yes
Clark	320030030032	Yes	Yes	No	No	Yes
Clark	320030030033	Yes	Yes	No	No	Yes
Clark	320030030041	Yes	Yes	No	No	Yes
Clark	320030030042	Yes	Yes	No	No	Yes
Clark	320030030051	Yes	No	No	No	Yes
Clark	320030030052	Yes	No	No	No	No
Clark	320030030053	Yes	No	No	No	Yes
Clark	320030030054	Yes	No	No	No	Yes
Clark	320030030061	Yes	No	No	No	No
Clark	320030030062	Yes	No	No	No	No
Clark	320030030063	Yes	No	No	No	Yes
Clark	320030031021	Yes	Yes	No	No	Yes
Clark	320030031022	Yes	Yes	No	No	Yes
Clark	320030031023	Yes	Yes	No	No	Yes
Clark	320030031024	Yes	Yes	No	No	Yes
Clark	320030031031	Yes	Yes	No	No	Yes
Clark	320030031032	Yes	Yes	No	No	Yes
Clark	320030031041	Yes	Yes	No	No	Yes
Clark	320030031042	Yes	Yes	No	No	Yes

County	Census Block ID	NRS 445A.425(f) UC?	CEJST DAC?	American Indian Reservations	Off Reservation Trust Lands	USEPA ECJ DAC?
Clark	320030032041	Yes	No	No	No	No
Clark	320030032042	Yes	No	No	No	No
Clark	320030032043	Yes	No	No	No	No
Clark	320030032044	Yes	No	No	No	No
Clark	320030032045	Yes	No	No	No	No
Clark	320030032081	Yes	No	No	No	No
Clark	320030032082	Yes	No	No	No	No
Clark	320030032101	Yes	No	No	No	No
Clark	320030032102	Yes	No	No	No	No
Clark	320030032103	Yes	No	No	No	No
Clark	320030032104	Yes	No	No	No	No
Clark	320030032111	Yes	No	No	No	No
Clark	320030032112	Yes	No	No	No	Yes
Clark	320030032131	Yes	No	No	No	Yes
Clark	320030032132	Yes	No	No	No	Yes
Clark	320030032141	Yes	No	No	No	Yes
Clark	320030032142	Yes	No	No	No	Yes
Clark	320030032151	Yes	No	No	No	No
Clark	320030032152	Yes	No	No	No	No
Clark	320030032153	Yes	No	No	No	No
Clark	320030032154	Yes	No	No	No	No
Clark	320030032181	Yes	No	No	No	No
Clark	320030032182	Yes	No	No	No	No
Clark	320030032183	Yes	No	No	No	No
Clark	320030032184	Yes	No	No	No	No
Clark	320030032191	Yes	No	No	No	No
Clark	320030032192	Yes	No	No	No	No
Clark	320030032193	Yes	No	No	No	No
Clark	320030032194	Yes	No	No	No	No
Clark	320030032201	Yes	No	No	No	Yes
Clark	320030032202	Yes	No	No	No	Yes
Clark	320030032203	Yes	No	No	No	Yes
Clark	320030032204	Yes	No	No	No	No
Clark	320030032205	Yes	No	No	No	Yes
Clark	320030032206	Yes	No	No	No	No
Clark	320030032221	Yes	No	No	No	No
Clark	320030032222	Yes	No	No	No	No
Clark	320030032223	Yes	No	No	No	No
Clark	320030032231	Yes	No	No	No	No

County	Census Block ID	NRS 445A.425(f) UC?	CEJST DAC?	American Indian Reservations	Off Reservation Trust Lands	USEPA ECJ DAC?
Clark	320030032232	Yes	No	No	No	No
Clark	320030032261	Yes	No	No	No	No
Clark	320030032262	Yes	No	No	No	No
Clark	320030032271	Yes	No	No	No	No
Clark	320030032272	Yes	No	No	No	No
Clark	320030032281	Yes	No	No	No	No
Clark	320030032282	Yes	No	No	No	No
Clark	320030032283	Yes	No	No	No	No
Clark	320030032291	Yes	No	No	No	No
Clark	320030032292	Yes	No	No	No	No
Clark	320030032331	Yes	No	No	No	No
Clark	320030032332	Yes	No	No	No	No
Clark	320030032333	Yes	No	No	No	No
Clark	320030032341	Yes	No	No	No	No
Clark	320030032342	Yes	No	No	No	No
Clark	320030032343	Yes	No	No	No	No
Clark	320030032351	Yes	No	No	No	No
Clark	320030032352	Yes	No	No	No	No
Clark	320030032361	Yes	No	No	No	No
Clark	320030032362	Yes	No	No	No	No
Clark	320030032371	Yes	No	No	No	No
Clark	320030032391	Yes	No	No	No	No
Clark	320030032392	Yes	No	No	No	No
Clark	320030032393	Yes	No	No	No	No
Clark	320030032401	Yes	No	No	No	No
Clark	320030032402	Yes	No	No	No	No
Clark	320030032403	Yes	No	No	No	No
Clark	320030032411	Yes	No	No	No	No
Clark	320030032412	Yes	No	No	No	No
Clark	320030032413	Yes	No	No	No	No
Clark	320030032421	Yes	No	No	No	No
Clark	320030032422	Yes	No	No	No	No
Clark	320030032431	Yes	No	No	No	No
Clark	320030032432	Yes	No	No	No	No
Clark	320030032433	Yes	No	No	No	No
Clark	320030032441	Yes	No	No	No	No
Clark	320030032442	Yes	No	No	No	No
Clark	320030032451	Yes	No	No	No	No
Clark	320030032452	Yes	No	No	No	No

County	Census Block ID	NRS 445A.425(f) UC?	CEJST DAC?	American Indian Reservations	Off Reservation Trust Lands	USEPA ECJ DAC?
Clark	320030032453	Yes	No	No	No	No
Clark	320030032461	Yes	No	No	No	No
Clark	320030032462	Yes	No	No	No	No
Clark	320030032463	Yes	No	No	No	No
Clark	320030032471	Yes	No	No	No	No
Clark	320030032472	Yes	No	No	No	No
Clark	320030032473	Yes	No	No	No	No
Clark	320030032481	Yes	No	No	No	No
Clark	320030032482	Yes	No	No	No	No
Clark	320030032483	Yes	No	No	No	No
Clark	320030032491	Yes	No	No	No	No
Clark	320030032492	Yes	No	No	No	No
Clark	320030032501	Yes	No	No	No	No
Clark	320030032502	Yes	No	No	No	No
Clark	320030032511	Yes	No	No	No	No
Clark	320030032512	Yes	No	No	No	No
Clark	320030032521	Yes	No	No	No	No
Clark	320030032522	Yes	No	No	No	No
Clark	320030032523	Yes	No	No	No	No
Clark	320030032531	Yes	No	No	No	No
Clark	320030032532	Yes	No	No	No	No
Clark	320030032533	Yes	No	No	No	Yes
Clark	320030032541	Yes	Yes	No	No	Yes
Clark	320030032542	Yes	Yes	No	No	Yes
Clark	320030032601	Yes	No	No	No	Yes
Clark	320030032602	Yes	No	No	No	Yes
Clark	320030032603	Yes	No	No	No	Yes
Clark	320030032611	Yes	No	No	No	No
Clark	320030032612	Yes	No	No	No	No
Clark	320030032621	Yes	No	No	No	Yes
Clark	320030032622	Yes	No	No	No	No
Clark	320030032631	Yes	No	No	No	No
Clark	320030032632	Yes	No	No	No	No
Clark	320030032641	Yes	No	No	No	No
Clark	320030032642	Yes	No	No	No	No
Clark	320030032643	Yes	No	No	No	No
Clark	320030032651	Yes	No	No	No	No
Clark	320030032652	Yes	No	No	No	No
Clark	320030032653	Yes	No	No	No	No

County	Census Block ID	NRS 445A.425(f) UC?	CEJST DAC?	American Indian Reservations	Off Reservation Trust Lands	USEPA ECJ DAC?
Clark	320030032661	Yes	No	No	No	No
Clark	320030032662	Yes	No	No	No	No
Clark	320030032671	Yes	No	No	No	No
Clark	320030032672	Yes	No	No	No	No
Clark	320030032681	Yes	No	No	No	No
Clark	320030032682	Yes	No	No	No	No
Clark	320030032691	Yes	No	No	No	No
Clark	320030032701	Yes	No	No	No	No
Clark	320030032702	Yes	No	No	No	No
Clark	320030033031	Yes	No	No	No	No
Clark	320030033032	Yes	No	No	No	No
Clark	320030033033	Yes	No	No	No	No
Clark	320030033051	Yes	No	No	No	No
Clark	320030033052	Yes	No	No	No	Yes
Clark	320030033053	Yes	No	No	No	No
Clark	320030033054	Yes	No	No	No	No
Clark	320030033055	Yes	No	No	No	No
Clark	320030033061	Yes	No	No	No	Yes
Clark	320030033062	Yes	No	No	No	No
Clark	320030033063	Yes	No	No	No	No
Clark	320030033064	Yes	No	No	No	No
Clark	320030033071	Yes	No	No	No	No
Clark	320030033072	Yes	No	No	No	No
Clark	320030033081	Yes	No	No	No	No
Clark	320030033091	Yes	No	No	No	No
Clark	320030033092	Yes	No	No	No	No
Clark	320030033093	Yes	No	No	No	No
Clark	320030033111	Yes	No	No	No	No
Clark	320030033112	Yes	No	No	No	No
Clark	320030033121	Yes	No	No	No	No
Clark	320030033122	Yes	No	No	No	No
Clark	320030033131	Yes	No	No	No	No
Clark	320030033132	Yes	No	No	No	No
Clark	320030033141	Yes	No	No	No	No
Clark	320030033142	Yes	No	No	No	No
Clark	320030033143	Yes	No	No	No	No
Clark	320030033144	Yes	No	No	No	No
Clark	320030033151	Yes	No	No	No	No
Clark	320030033152	Yes	No	No	No	No

County	Census Block ID	NRS 445A.425(f) UC?	CEJST DAC?	American Indian Reservations	Off Reservation Trust Lands	USEPA ECJ DAC?
Clark	320030033161	Yes	No	No	No	No
Clark	320030033162	Yes	No	No	No	No
Clark	320030033163	Yes	No	No	No	No
Clark	320030033171	Yes	No	No	No	No
Clark	320030033172	Yes	No	No	No	No
Clark	320030033181	Yes	No	No	No	No
Clark	320030033191	Yes	No	No	No	No
Clark	320030033192	Yes	No	No	No	No
Clark	320030033193	Yes	No	No	No	No
Clark	320030033201	Yes	No	No	No	No
Clark	320030033202	Yes	No	No	No	No
Clark	320030033211	Yes	No	No	No	No
Clark	320030033212	Yes	No	No	No	No
Clark	320030033221	Yes	No	No	No	No
Clark	320030033222	Yes	No	No	No	No
Clark	320030033231	Yes	No	No	No	No
Clark	320030034081	Yes	No	No	No	No
Clark	320030034082	Yes	No	No	No	No
Clark	320030034083	Yes	No	No	No	No
Clark	320030034091	Yes	Yes	No	No	Yes
Clark	320030034092	Yes	Yes	No	No	Yes
Clark	320030034093	Yes	Yes	No	No	Yes
Clark	320030034101	Yes	No	No	No	Yes
Clark	320030034102	Yes	No	No	No	No
Clark	320030034111	Yes	No	No	No	No
Clark	320030034112	Yes	No	No	No	No
Clark	320030034121	Yes	No	No	No	No
Clark	320030034122	Yes	No	No	No	No
Clark	320030034123	Yes	No	No	No	No
Clark	320030034131	Yes	Yes	No	No	Yes
Clark	320030034132	Yes	Yes	No	No	Yes
Clark	320030034133	Yes	Yes	No	No	Yes
Clark	320030034141	Yes	No	No	No	Yes
Clark	320030034142	Yes	No	No	No	Yes
Clark	320030034151	Yes	Yes	No	No	Yes
Clark	320030034152	Yes	Yes	No	No	Yes
Clark	320030034153	Yes	Yes	No	No	Yes
Clark	320030034154	Yes	Yes	No	No	Yes
Clark	320030034155	Yes	Yes	No	No	Yes

County	Census Block ID	NRS 445A.425(f) UC?	CEJST DAC?	American Indian Reservations	Off Reservation Trust Lands	USEPA ECJ DAC?
Clark	320030034161	Yes	Yes	No	No	Yes
Clark	320030034162	Yes	Yes	No	No	Yes
Clark	320030034163	Yes	Yes	No	No	Yes
Clark	320030034181	Yes	Yes	No	No	Yes
Clark	320030034182	Yes	Yes	No	No	Yes
Clark	320030034183	Yes	Yes	No	No	Yes
Clark	320030034191	Yes	Yes	No	No	Yes
Clark	320030034192	Yes	Yes	No	No	Yes
Clark	320030034193	Yes	Yes	No	No	Yes
Clark	320030034194	Yes	Yes	No	No	Yes
Clark	320030034195	Yes	Yes	No	No	Yes
Clark	320030034201	Yes	Yes	No	No	Yes
Clark	320030034202	Yes	Yes	No	No	Yes
Clark	320030034203	Yes	Yes	No	No	Yes
Clark	320030034211	Yes	No	No	No	No
Clark	320030034212	Yes	No	No	No	No
Clark	320030034213	Yes	No	No	No	No
Clark	320030034221	Yes	Yes	No	No	Yes
Clark	320030034222	Yes	Yes	No	No	Yes
Clark	320030034223	Yes	Yes	No	No	Yes
Clark	320030034224	Yes	Yes	No	No	Yes
Clark	320030034225	Yes	Yes	No	No	Yes
Clark	320030034231	Yes	Yes	No	No	Yes
Clark	320030034232	Yes	Yes	No	No	Yes
Clark	320030034233	Yes	Yes	No	No	Yes
Clark	320030034234	Yes	Yes	No	No	Yes
Clark	320030034235	Yes	Yes	No	No	Yes
Clark	320030034261	Yes	Yes	No	No	Yes
Clark	320030034262	Yes	Yes	No	No	Yes
Clark	320030034271	Yes	Yes	No	No	Yes
Clark	320030034272	Yes	Yes	No	No	Yes
Clark	320030034281	Yes	Yes	No	No	Yes
Clark	320030034291	Yes	Yes	No	No	Yes
Clark	320030034292	Yes	Yes	No	No	Yes
Clark	320030034293	Yes	Yes	No	No	Yes
Clark	320030034294	Yes	Yes	No	No	Yes
Clark	320030034301	Yes	Yes	No	No	Yes
Clark	320030034302	Yes	Yes	No	No	Yes
Clark	320030034311	Yes	Yes	No	No	Yes

County	Census Block ID	NRS 445A.425(f) UC?	CEJST DAC?	American Indian Reservations	Off Reservation Trust Lands	USEPA ECJ DAC?
Clark	320030034312	Yes	Yes	No	No	Yes
Clark	320030034313	Yes	Yes	No	No	Yes
Clark	320030035001	Yes	Yes	No	No	Yes
Clark	320030035002	Yes	Yes	No	No	Yes
Clark	320030036091	Yes	No	No	No	No
Clark	320030036092	Yes	No	No	No	Yes
Clark	320030036093	Yes	No	No	No	Yes
Clark	320030036094	Yes	No	No	No	Yes
Clark	320030036101	Yes	No	No	No	No
Clark	320030036102	Yes	No	No	No	Yes
Clark	320030036103	Yes	No	No	No	Yes
Clark	320030036104	Yes	No	No	No	Yes
Clark	320030036131	Yes	Yes	No	No	Yes
Clark	320030036132	Yes	Yes	No	No	Yes
Clark	320030036133	Yes	Yes	No	No	Yes
Clark	320030036151	Yes	Yes	No	No	Yes
Clark	320030036152	Yes	Yes	No	No	Yes
Clark	320030036161	Yes	Yes	No	No	Yes
Clark	320030036162	Yes	Yes	No	No	Yes
Clark	320030036163	Yes	Yes	No	No	Yes
Clark	320030036164	Yes	Yes	No	No	Yes
Clark	320030036171	Yes	Yes	No	No	Yes
Clark	320030036191	Yes	No	No	No	No
Clark	320030036201	Yes	No	No	No	No
Clark	320030036202	Yes	No	No	No	No
Clark	320030036211	Yes	No	No	No	Yes
Clark	320030036261	Yes	No	No	No	No
Clark	320030036262	Yes	No	No	No	No
Clark	320030036271	Yes	No	No	No	No
Clark	320030036272	Yes	No	No	No	Yes
Clark	320030036301	Yes	No	No	No	No
Clark	320030036302	Yes	No	No	No	No
Clark	320030036303	Yes	No	No	No	No
Clark	320030036311	Yes	No	No	No	No
Clark	320030036312	Yes	No	No	No	No
Clark	320030036321	Yes	No	No	No	No
Clark	320030036322	Yes	No	No	No	No
Clark	320030036331	Yes	No	No	No	Yes
Clark	320030036341	Yes	No	No	No	No

County	Census Block ID	NRS 445A.425(f) UC?	CEJST DAC?	American Indian Reservations	Off Reservation Trust Lands	USEPA ECJ DAC?
Clark	320030036342	Yes	No	No	No	No
Clark	320030036343	Yes	No	No	No	Yes
Clark	320030036351	Yes	No	No	No	No
Clark	320030036352	Yes	No	No	No	No
Clark	320030036353	Yes	No	No	No	No
Clark	320030036354	Yes	No	No	No	No
Clark	320030036361	Yes	No	No	No	No
Clark	320030036362	Yes	No	No	No	No
Clark	320030036371	Yes	No	No	No	No
Clark	320030036372	Yes	No	No	No	No
Clark	320030036381	Yes	No	No	No	No
Clark	320030036391	Yes	No	No	No	No
Clark	320030036392	Yes	No	No	No	No
Clark	320030036401	Yes	No	No	No	Yes
Clark	320030036402	Yes	No	No	No	Yes
Clark	320030036411	Yes	No	No	No	No
Clark	320030036412	Yes	No	No	No	No
Clark	320030036421	Yes	No	No	No	Yes
Clark	320030036431	Yes	Yes	No	No	Yes
Clark	320030036432	Yes	Yes	No	No	Yes
Clark	320030036441	Yes	Yes	No	No	Yes
Clark	320030036442	Yes	Yes	No	No	Yes
Clark	320030036451	Yes	No	No	No	No
Clark	320030036461	Yes	No	No	No	No
Clark	320030036462	Yes	No	No	No	Yes
Clark	320030036471	Yes	No	No	No	No
Clark	320030036472	Yes	No	No	No	No
Clark	320030036481	Yes	No	No	No	No
Clark	320030036491	Yes	No	No	No	No
Clark	320030036501	Yes	No	No	No	No
Clark	320030036511	Yes	No	No	No	No
Clark	320030036512	Yes	No	No	No	No
Clark	320030036521	Yes	No	No	No	No
Clark	320030036522	Yes	No	No	No	No
Clark	320030036531	Yes	No	No	No	Yes
Clark	320030036532	Yes	No	No	No	No
Clark	320030036541	Yes	No	No	No	No
Clark	320030036551	Yes	No	No	No	No
Clark	320030036552	Yes	No	No	No	No

County	Census Block ID	NRS 445A.425(f) UC?	CEJST DAC?	American Indian Reservations	Off Reservation Trust Lands	USEPA ECJ DAC?
Clark	320030036553	Yes	No	No	No	No
Clark	320030036561	Yes	No	No	No	No
Clark	320030036571	Yes	No	No	No	No
Clark	320030036581	Yes	No	No	No	No
Clark	320030036591	Yes	No	No	No	No
Clark	320030036592	Yes	No	No	No	No
Clark	320030036601	Yes	No	No	No	No
Clark	320030036611	Yes	No	No	No	No
Clark	320030036621	Yes	No	No	No	No
Clark	320030036631	Yes	No	No	No	No
Clark	320030036641	Yes	No	No	No	No
Clark	320030036651	Yes	No	No	No	No
Clark	320030036661	Yes	No	No	No	No
Clark	320030037001	Yes	Yes	No	No	Yes
Clark	320030037002	Yes	Yes	No	No	Yes
Clark	320030038001	Yes	Yes	No	No	Yes
Clark	320030038002	Yes	Yes	No	No	Yes
Clark	320030038003	Yes	Yes	No	No	Yes
Clark	320030038004	Yes	Yes	No	No	Yes
Clark	320030038005	Yes	Yes	No	No	Yes
Clark	320030040001	Yes	Yes	No	No	Yes
Clark	320030040002	Yes	Yes	No	No	Yes
Clark	320030041001	Yes	Yes	No	No	Yes
Clark	320030041002	Yes	Yes	No	No	Yes
Clark	320030041003	Yes	Yes	No	No	Yes
Clark	320030041004	Yes	Yes	No	No	Yes
Clark	320030042001	Yes	Yes	No	No	Yes
Clark	320030042002	Yes	Yes	No	No	Yes
Clark	320030042003	Yes	Yes	No	No	Yes
Clark	320030042004	Yes	Yes	No	No	Yes
Clark	320030042005	Yes	Yes	No	No	Yes
Clark	320030043011	Yes	Yes	No	No	Yes
Clark	320030043012	Yes	Yes	No	No	Yes
Clark	320030043021	Yes	Yes	No	No	Yes
Clark	320030043022	Yes	Yes	No	No	Yes
Clark	320030043023	Yes	Yes	No	No	Yes
Clark	320030043024	Yes	Yes	No	No	Yes
Clark	320030044011	Yes	Yes	No	No	Yes
Clark	320030044012	Yes	Yes	No	No	Yes

County	Census Block ID	NRS 445A.425(f) UC?	CEJST DAC?	American Indian Reservations	Off Reservation Trust Lands	USEPA ECJ DAC?
Clark	320030044013	Yes	Yes	No	No	Yes
Clark	320030044021	Yes	Yes	No	No	Yes
Clark	320030044022	Yes	Yes	No	No	Yes
Clark	320030044023	Yes	Yes	No	No	Yes
Clark	320030045001	Yes	Yes	No	No	Yes
Clark	320030045002	Yes	Yes	No	No	Yes
Clark	320030045003	Yes	Yes	No	No	Yes
Clark	320030045004	Yes	Yes	No	No	Yes
Clark	320030046011	Yes	Yes	No	No	Yes
Clark	320030046012	Yes	Yes	No	No	Yes
Clark	320030046013	Yes	Yes	No	No	Yes
Clark	320030046021	Yes	Yes	No	No	Yes
Clark	320030046022	Yes	Yes	No	No	Yes
Clark	320030047031	Yes	Yes	No	No	Yes
Clark	320030047032	Yes	Yes	No	No	Yes
Clark	320030047071	Yes	Yes	No	No	Yes
Clark	320030047072	Yes	Yes	No	No	Yes
Clark	320030047091	Yes	Yes	No	No	Yes
Clark	320030047092	Yes	Yes	No	No	Yes
Clark	320030047093	Yes	Yes	No	No	Yes
Clark	320030047094	Yes	Yes	No	No	Yes
Clark	320030047095	Yes	Yes	No	No	Yes
Clark	320030047101	Yes	Yes	No	No	Yes
Clark	320030047102	Yes	Yes	No	No	Yes
Clark	320030047103	Yes	Yes	No	No	Yes
Clark	320030047121	Yes	Yes	No	No	Yes
Clark	320030047122	Yes	Yes	No	No	Yes
Clark	320030047123	Yes	Yes	No	No	Yes
Clark	320030047124	Yes	Yes	No	No	Yes
Clark	320030047125	Yes	Yes	No	No	Yes
Clark	320030047126	Yes	Yes	No	No	Yes
Clark	320030047131	Yes	Yes	No	No	Yes
Clark	320030047132	Yes	Yes	No	No	Yes
Clark	320030047133	Yes	Yes	No	No	Yes
Clark	320030047134	Yes	Yes	No	No	Yes
Clark	320030047141	Yes	Yes	No	No	Yes
Clark	320030047142	Yes	Yes	No	No	Yes
Clark	320030047151	Yes	Yes	No	No	Yes
Clark	320030047152	Yes	Yes	No	No	Yes

County	Census Block ID	NRS 445A.425(f) UC?	CEJST DAC?	American Indian Reservations	Off Reservation Trust Lands	USEPA ECJ DAC?
Clark	320030047161	Yes	Yes	No	No	Yes
Clark	320030047162	Yes	Yes	No	No	Yes
Clark	320030047171	Yes	Yes	No	No	Yes
Clark	320030047172	Yes	Yes	No	No	Yes
Clark	320030049071	Yes	No	No	No	No
Clark	320030049072	Yes	No	No	No	No
Clark	320030049101	Yes	Yes	No	No	Yes
Clark	320030049102	Yes	Yes	No	No	Yes
Clark	320030049111	Yes	Yes	No	No	Yes
Clark	320030049112	Yes	Yes	No	No	Yes
Clark	320030049121	Yes	Yes	No	No	Yes
Clark	320030049122	Yes	Yes	No	No	Yes
Clark	320030049123	Yes	Yes	No	No	Yes
Clark	320030049141	Yes	No	No	No	Yes
Clark	320030049142	Yes	No	No	No	Yes
Clark	320030049151	Yes	Yes	No	No	Yes
Clark	320030049152	Yes	Yes	No	No	Yes
Clark	320030049161	Yes	Yes	No	No	Yes
Clark	320030049162	Yes	Yes	No	No	Yes
Clark	320030049171	Yes	No	No	No	Yes
Clark	320030049172	Yes	No	No	No	Yes
Clark	320030049181	Yes	No	No	No	Yes
Clark	320030049182	Yes	No	No	No	Yes
Clark	320030049191	Yes	No	No	No	Yes
Clark	320030049192	Yes	No	No	No	No
Clark	320030049201	Yes	Yes	No	No	Yes
Clark	320030049202	Yes	Yes	No	No	Yes
Clark	320030049203	Yes	Yes	No	No	Yes
Clark	320030049211	Yes	Yes	No	No	Yes
Clark	320030049212	Yes	Yes	No	No	Yes
Clark	320030049213	Yes	Yes	No	No	Yes
Clark	320030049214	Yes	Yes	No	No	Yes
Clark	320030049231	Yes	Yes	No	No	Yes
Clark	320030049232	Yes	Yes	No	No	Yes
Clark	320030049241	Yes	Yes	No	No	Yes
Clark	320030049242	Yes	Yes	No	No	Yes
Clark	320030049243	Yes	Yes	No	No	Yes
Clark	320030049251	Yes	Yes	No	No	Yes
Clark	320030049252	Yes	Yes	No	No	Yes

County	Census Block ID	NRS 445A.425(f) UC?	CEJST DAC?	American Indian Reservations	Off Reservation Trust Lands	USEPA ECJ DAC?
Clark	320030049253	Yes	Yes	No	No	Yes
Clark	320030049261	Yes	Yes	No	No	Yes
Clark	320030049262	Yes	Yes	No	No	Yes
Clark	320030050051	Yes	Yes	No	No	Yes
Clark	320030050052	Yes	Yes	No	No	Yes
Clark	320030050053	Yes	Yes	No	No	Yes
Clark	320030050054	Yes	Yes	No	No	Yes
Clark	320030050061	Yes	Yes	No	No	Yes
Clark	320030050062	Yes	Yes	No	No	Yes
Clark	320030050063	Yes	Yes	No	No	Yes
Clark	320030050064	Yes	Yes	No	No	Yes
Clark	320030050065	Yes	Yes	No	No	Yes
Clark	320030050071	Yes	No	No	No	No
Clark	320030050072	Yes	No	No	No	No
Clark	320030050101	Yes	Yes	No	No	Yes
Clark	320030050102	Yes	Yes	No	No	Yes
Clark	320030050103	Yes	Yes	No	No	Yes
Clark	320030050111	Yes	Yes	No	No	Yes
Clark	320030050112	Yes	Yes	No	No	Yes
Clark	320030050121	Yes	No	No	No	Yes
Clark	320030050122	Yes	No	No	No	Yes
Clark	320030050131	Yes	No	No	No	Yes
Clark	320030050132	Yes	No	No	No	Yes
Clark	320030050141	Yes	Yes	No	No	Yes
Clark	320030050142	Yes	Yes	No	No	Yes
Clark	320030050143	Yes	Yes	No	No	Yes
Clark	320030050151	Yes	No	No	No	No
Clark	320030050152	Yes	No	No	No	No
Clark	320030050161	Yes	No	No	No	Yes
Clark	320030050171	Yes	Yes	No	No	Yes
Clark	320030051021	Yes	No	No	No	No
Clark	320030051022	Yes	No	No	No	No
Clark	320030051023	Yes	No	No	No	No
Clark	320030051024	Yes	No	No	No	Yes
Clark	320030051031	Yes	No	No	No	No
Clark	320030051032	Yes	No	No	No	No
Clark	320030051033	Yes	No	No	No	No
Clark	320030051034	Yes	No	No	No	No
Clark	320030051041	Yes	No	No	No	No

County	Census Block ID	NRS 445A.425(f) UC?	CEJST DAC?	American Indian Reservations	Off Reservation Trust Lands	USEPA ECJ DAC?
Clark	320030051042	Yes	No	No	No	No
Clark	320030051043	Yes	No	No	No	No
Clark	320030051061	Yes	No	No	No	Yes
Clark	320030051062	Yes	No	No	No	No
Clark	320030051071	Yes	No	No	No	No
Clark	320030051072	Yes	No	No	No	No
Clark	320030051073	Yes	No	No	No	No
Clark	320030051081	Yes	No	No	No	No
Clark	320030051082	Yes	No	No	No	No
Clark	320030051101	Yes	No	No	No	No
Clark	320030051111	Yes	No	No	No	No
Clark	320030051112	Yes	No	No	No	Yes
Clark	320030051113	Yes	No	No	No	No
Clark	320030051114	Yes	No	No	No	No
Clark	320030051115	Yes	No	No	No	No
Clark	320030051121	Yes	No	No	No	No
Clark	320030051131	Yes	No	No	No	No
Clark	320030051141	Yes	No	No	No	Yes
Clark	320030051151	Yes	No	No	No	Yes
Clark	320030051152	Yes	No	No	No	No
Clark	320030051161	Yes	No	No	No	No
Clark	320030051162	Yes	No	No	No	No
Clark	320030051163	Yes	No	No	No	Yes
Clark	320030051164	Yes	No	No	No	No
Clark	320030052001	Yes	Yes	No	No	Yes
Clark	320030052002	Yes	Yes	No	No	Yes
Clark	320030052003	Yes	Yes	No	No	Yes
Clark	320030053111	Yes	No	No	No	No
Clark	320030053112	Yes	No	No	No	No
Clark	320030053121	Yes	No	No	No	No
Clark	320030053122	Yes	No	No	No	No
Clark	320030053131	Yes	No	No	No	No
Clark	320030053132	Yes	No	No	No	No
Clark	320030053133	Yes	No	No	No	No
Clark	320030053134	Yes	No	No	No	No
Clark	320030053141	Yes	No	No	No	No
Clark	320030053142	Yes	No	No	No	No
Clark	320030053161	Yes	No	No	No	No
Clark	320030053162	Yes	No	No	No	No

County	Census Block ID	NRS 445A.425(f) UC?	CEJST DAC?	American Indian Reservations	Off Reservation Trust Lands	USEPA ECJ DAC?
Clark	320030053163	Yes	No	No	No	No
Clark	320030053171	Yes	No	No	No	No
Clark	320030053172	Yes	No	No	No	No
Clark	320030053173	Yes	No	No	No	Yes
Clark	320030053174	Yes	No	No	No	No
Clark	320030053175	Yes	No	No	No	No
Clark	320030053181	Yes	No	No	No	No
Clark	320030053182	Yes	No	No	No	No
Clark	320030053183	Yes	No	No	No	No
Clark	320030053191	Yes	No	No	No	No
Clark	320030053192	Yes	No	No	No	No
Clark	320030053201	Yes	No	No	No	No
Clark	320030053202	Yes	No	No	No	No
Clark	320030053203	Yes	No	No	No	No
Clark	320030053211	Yes	No	No	No	No
Clark	320030053212	Yes	No	No	No	No
Clark	320030053213	Yes	No	No	No	No
Clark	320030053221	Yes	No	No	No	No
Clark	320030053222	Yes	No	No	No	No
Clark	320030053331	Yes	No	No	No	No
Clark	320030053332	Yes	No	No	No	No
Clark	320030053351	Yes	No	No	No	No
Clark	320030053352	Yes	No	No	No	No
Clark	320030053353	Yes	No	No	No	No
Clark	320030053354	Yes	No	No	No	No
Clark	320030053355	Yes	No	No	No	No
Clark	320030053361	Yes	Yes	No	No	Yes
Clark	320030053362	Yes	Yes	No	No	Yes
Clark	320030053363	Yes	Yes	No	No	Yes
Clark	320030053364	Yes	Yes	No	No	Yes
Clark	320030053371	Yes	No	No	No	No
Clark	320030053372	Yes	No	No	No	No
Clark	320030053381	Yes	No	No	No	Yes
Clark	320030053382	Yes	No	No	No	Yes
Clark	320030053383	Yes	No	No	No	Yes
Clark	320030053411	Yes	No	No	No	No
Clark	320030053412	Yes	No	No	No	No
Clark	320030053421	Yes	No	No	No	No
Clark	320030053422	Yes	No	No	No	No

County	Census Block ID	NRS 445A.425(f) UC?	CEJST DAC?	American Indian Reservations	Off Reservation Trust Lands	USEPA ECJ DAC?
Clark	320030053423	Yes	No	No	No	No
Clark	320030053431	Yes	No	No	No	No
Clark	320030053432	Yes	No	No	No	No
Clark	320030053461	Yes	No	No	No	No
Clark	320030053462	Yes	No	No	No	No
Clark	320030053471	Yes	No	No	No	No
Clark	320030053472	Yes	No	No	No	No
Clark	320030053481	Yes	No	No	No	No
Clark	320030053482	Yes	No	No	No	No
Clark	320030053491	Yes	No	No	No	No
Clark	320030053492	Yes	No	No	No	No
Clark	320030053501	Yes	No	No	No	No
Clark	320030053502	Yes	No	No	No	No
Clark	320030053511	Yes	No	No	No	No
Clark	320030053512	Yes	No	No	No	No
Clark	320030053521	Yes	No	No	No	No
Clark	320030053522	Yes	No	No	No	No
Clark	320030053531	Yes	No	No	No	No
Clark	320030053532	Yes	No	No	No	No
Clark	320030053541	Yes	No	No	No	No
Clark	320030053542	Yes	No	No	No	No
Clark	320030053551	Yes	No	No	No	No
Clark	320030053552	Yes	No	No	No	No
Clark	320030053553	Yes	No	No	No	No
Clark	320030053561	Yes	No	No	No	No
Clark	320030053562	Yes	No	No	No	No
Clark	320030053581	Yes	No	No	No	No
Clark	320030053582	Yes	No	No	No	No
Clark	320030053601	Yes	No	No	No	No
Clark	320030053602	Yes	No	No	No	No
Clark	320030053611	Yes	No	No	No	No
Clark	320030053612	Yes	No	No	No	No
Clark	320030053621	Yes	No	No	No	No
Clark	320030053631	Yes	No	No	No	No
Clark	320030053641	Yes	No	No	No	No
Clark	320030053642	Yes	No	No	No	No
Clark	320030053643	Yes	No	No	No	No
Clark	320030053651	Yes	No	No	No	No
Clark	320030053652	Yes	No	No	No	No

County	Census Block ID	NRS 445A.425(f) UC?	CEJST DAC?	American Indian Reservations	Off Reservation Trust Lands	USEPA ECJ DAC?
Clark	320030053661	Yes	No	No	No	No
Clark	320030053662	Yes	No	No	No	No
Clark	320030053663	Yes	No	No	No	No
Clark	320030054211	Yes	Yes	No	No	Yes
Clark	320030054212	Yes	Yes	No	No	Yes
Clark	320030054213	Yes	Yes	No	No	Yes
Clark	320030054221	Yes	Yes	No	No	Yes
Clark	320030054222	Yes	Yes	No	No	Yes
Clark	320030054223	Yes	Yes	No	No	Yes
Clark	320030054231	Yes	Yes	No	No	Yes
Clark	320030054232	Yes	Yes	No	No	Yes
Clark	320030054233	Yes	Yes	No	No	Yes
Clark	320030054321	Yes	No	No	No	No
Clark	320030054322	Yes	No	No	No	No
Clark	320030054323	Yes	No	No	No	No
Clark	320030054331	Yes	No	No	No	No
Clark	320030054332	Yes	No	No	No	No
Clark	320030054333	Yes	No	No	No	Yes
Clark	320030054334	Yes	No	No	No	No
Clark	320030054335	Yes	No	No	No	No
Clark	320030054341	Yes	No	No	No	No
Clark	320030054342	Yes	No	No	No	No
Clark	320030054351	Yes	No	No	No	No
Clark	320030054352	Yes	No	No	No	No
Clark	320030054371	Yes	No	No	No	No
Clark	320030054381	Yes	Yes	No	No	Yes
Clark	320030054382	Yes	Yes	No	No	Yes
Clark	320030054391	Yes	Yes	No	No	Yes
Clark	320030054392	Yes	Yes	No	No	Yes
Clark	320030054393	Yes	Yes	No	No	Yes
Clark	320030054401	Yes	No	No	No	No
Clark	320030054402	Yes	No	No	No	No
Clark	320030054403	Yes	No	No	No	Yes
Clark	320030054411	Yes	No	No	No	No
Clark	320030054421	Yes	No	No	No	No
Clark	320030055011	Yes	No	No	No	No
Clark	320030055012	Yes	No	No	No	No
Clark	320030055013	Yes	No	No	No	No
Clark	320030055014	Yes	No	No	No	No

County	Census Block ID	NRS 445A.425(f) UC?	CEJST DAC?	American Indian Reservations	Off Reservation Trust Lands	USEPA ECJ DAC?
Clark	320030055021	Yes	No	No	No	No
Clark	320030055022	Yes	No	No	No	No
Clark	320030055023	Yes	No	No	No	No
Clark	320030055024	Yes	No	No	No	No
Clark	320030055031	Yes	No	No	No	No
Clark	320030055032	Yes	No	No	No	No
Clark	320030055033	Yes	No	No	No	No
Clark	320030055041	Yes	No	No	No	No
Clark	320030055042	Yes	No	No	No	No
Clark	320030055043	Yes	No	No	No	No
Clark	320030056071	Yes	Yes	No	No	Yes
Clark	320030056072	Yes	Yes	No	No	Yes
Clark	320030056073	Yes	Yes	No	No	Yes
Clark	320030056121	Yes	Yes	No	No	Yes
Clark	320030056122	Yes	Yes	No	No	Yes
Clark	320030056131	Yes	No	No	No	No
Clark	320030056132	Yes	No	No	No	No
Clark	320030056133	Yes	No	No	No	No
Clark	320030056134	Yes	No	No	No	No
Clark	320030056135	Yes	No	No	No	No
Clark	320030056141	Yes	Yes	No	No	Yes
Clark	320030056142	Yes	Yes	No	No	Yes
Clark	320030056151	Yes	Yes	No	No	Yes
Clark	320030057021	Yes	Yes	No	No	Yes
Clark	320030057022	Yes	Yes	No	No	Yes
Clark	320030057023	Yes	Yes	No	No	Yes
Clark	320030057031	Yes	Yes	No	No	Yes
Clark	320030057032	Yes	Yes	No	No	Yes
Clark	320030057033	Yes	Yes	No	No	Yes
Clark	320030057041	Yes	Yes	No	No	Yes
Clark	320030057051	Yes	Yes	No	No	Yes
Clark	320030057052	Yes	Yes	Yes	No	Yes
Clark	320030057111	Yes	No	No	No	No
Clark	320030057112	Yes	No	No	No	No
Clark	320030057131	Yes	No	No	No	No
Clark	320030057132	Yes	No	No	No	No
Clark	320030057133	Yes	No	No	No	No
Clark	320030057134	Yes	No	No	No	No
Clark	320030057151	Yes	No	No	No	No

County	Census Block ID	NRS 445A.425(f) UC?	CEJST DAC?	American Indian Reservations	Off Reservation Trust Lands	USEPA ECJ DAC?
Clark	320030057152	Yes	No	No	No	No
Clark	320030057153	Yes	No	No	No	No
Clark	320030057154	Yes	No	No	No	No
Clark	320030057161	Yes	No	No	No	No
Clark	320030057162	Yes	No	No	No	No
Clark	320030057163	Yes	No	No	No	No
Clark	320030057171	Yes	No	No	No	No
Clark	320030057172	Yes	No	No	No	No
Clark	320030057181	Yes	No	No	No	No
Clark	320030057182	Yes	No	No	No	No
Clark	320030057191	Yes	No	No	No	No
Clark	320030057201	Yes	No	No	No	Yes
Clark	320030057211	Yes	No	No	No	Yes
Clark	320030057212	Yes	No	No	No	No
Clark	320030057221	Yes	No	No	No	No
Clark	320030057222	Yes	No	No	No	No
Clark	320030057223	Yes	No	No	No	No
Clark	320030058031	Yes	No	No	No	No
Clark	320030058032	Yes	No	No	No	No
Clark	320030058033	Yes	No	No	No	No
Clark	320030058034	Yes	No	No	No	No
Clark	320030058041	Yes	No	No	No	No
Clark	320030058042	Yes	No	No	No	No
Clark	320030058043	Yes	No	No	No	Yes
Clark	320030058044	Yes	No	No	No	No
Clark	320030058051	Yes	No	No	No	No
Clark	320030058052	Yes	No	No	No	No
Clark	320030058053	Yes	No	No	No	No
Clark	320030058061	Yes	No	No	No	No
Clark	320030058062	Yes	No	No	No	No
Clark	320030058063	Yes	No	No	No	No
Clark	320030058064	Yes	No	No	No	No
Clark	320030058071	Yes	No	No	No	No
Clark	320030058072	Yes	No	No	No	No
Clark	320030058073	Yes	No	No	No	No
Clark	320030058074	Yes	No	No	No	No
Clark	320030058081	Yes	No	No	No	Yes
Clark	320030058082	Yes	No	No	No	Yes
Clark	320030058083	Yes	No	No	No	Yes

County	Census Block ID	NRS 445A.425(f) UC?	CEJST DAC?	American Indian Reservations	Off Reservation Trust Lands	USEPA ECJ DAC?
Clark	320030058091	Yes	Yes	No	No	Yes
Clark	320030058092	Yes	Yes	No	No	Yes
Clark	320030058093	Yes	Yes	No	No	Yes
Clark	320030058131	Yes	No	No	No	No
Clark	320030058132	Yes	No	No	No	No
Clark	320030058181	Yes	Yes	No	No	Yes
Clark	320030058182	Yes	Yes	No	No	Yes
Clark	320030058221	Yes	No	No	No	No
Clark	320030058222	Yes	No	No	No	No
Clark	320030058223	Yes	No	No	No	No
Clark	320030058241	Yes	No	No	No	No
Clark	320030058242	Yes	No	No	No	No
Clark	320030058243	Yes	No	No	No	No
Clark	320030058251	Yes	No	No	No	No
Clark	320030058252	Yes	No	No	No	No
Clark	320030058253	Yes	No	No	No	No
Clark	320030058261	Yes	No	No	No	No
Clark	320030058262	Yes	No	No	No	No
Clark	320030058263	Yes	No	No	No	No
Clark	320030058281	Yes	No	No	No	No
Clark	320030058291	Yes	No	No	No	No
Clark	320030058301	Yes	No	No	No	No
Clark	320030058311	Yes	No	No	No	No
Clark	320030058341	Yes	No	No	No	No
Clark	320030058351	Yes	No	No	No	No
Clark	320030058352	Yes	No	No	No	No
Clark	320030058361	Yes	No	No	No	No
Clark	320030058362	Yes	No	No	No	No
Clark	320030058371	Yes	No	No	No	No
Clark	320030058372	Yes	No	No	No	No
Clark	320030058391	Yes	No	No	No	Yes
Clark	320030058392	Yes	No	No	No	No
Clark	320030058411	Yes	No	No	No	No
Clark	320030058412	Yes	No	No	No	No
Clark	320030058421	Yes	No	No	No	No
Clark	320030058422	Yes	No	No	No	No
Clark	320030058431	Yes	No	No	No	No
Clark	320030058432	Yes	No	No	No	No
Clark	320030058441	Yes	No	No	No	No

County	Census Block ID	NRS 445A.425(f) UC?	CEJST DAC?	American Indian Reservations	Off Reservation Trust Lands	USEPA ECJ DAC?
Clark	320030058442	Yes	No	No	No	No
Clark	320030058443	Yes	No	No	No	No
Clark	320030058451	Yes	No	No	No	No
Clark	320030058452	Yes	No	No	No	No
Clark	320030058453	Yes	No	No	No	No
Clark	320030058461	Yes	No	No	No	No
Clark	320030058462	Yes	No	No	No	No
Clark	320030058463	Yes	No	No	No	No
Clark	320030058471	Yes	No	No	No	No
Clark	320030058481	Yes	No	No	No	Yes
Clark	320030058482	Yes	No	No	No	Yes
Clark	320030058491	Yes	No	No	No	No
Clark	320030058492	Yes	No	No	No	No
Clark	320030058501	Yes	No	No	No	No
Clark	320030058502	Yes	No	No	No	No
Clark	320030058521	Yes	No	No	No	No
Clark	320030058522	Yes	No	No	No	No
Clark	320030058551	Yes	No	No	No	No
Clark	320030058552	Yes	No	No	No	No
Clark	320030058561	Yes	No	No	No	No
Clark	320030058571	Yes	No	No	No	No
Clark	320030058581	Yes	No	No	No	No
Clark	320030058591	Yes	No	No	No	No
Clark	320030058601	Yes	No	No	No	No
Clark	320030058602	Yes	No	No	No	No
Clark	320030058611	Yes	No	No	No	No
Clark	320030058621	Yes	No	No	No	No
Clark	320030058622	Yes	No	No	No	No
Clark	320030058631	Yes	No	No	No	No
Clark	320030058641	Yes	No	No	No	No
Clark	320030058651	Yes	No	No	No	No
Clark	320030058661	Yes	No	No	No	No
Clark	320030058671	Yes	No	No	No	No
Clark	320030058681	Yes	No	No	No	No
Clark	320030058691	Yes	No	No	No	No
Clark	320030058701	Yes	No	No	No	No
Clark	320030058711	Yes	No	No	No	No
Clark	320030058721	Yes	No	No	No	No
Clark	320030058731	Yes	No	No	No	No

County	Census Block ID	NRS 445A.425(f) UC?	CEJST DAC?	American Indian Reservations	Off Reservation Trust Lands	USEPA ECJ DAC?
Clark	320030058741	Yes	No	No	No	No
Clark	320030058742	Yes	No	No	No	No
Clark	320030058743	Yes	No	No	No	No
Clark	320030058751	Yes	No	No	No	No
Clark	320030058752	Yes	No	No	No	No
Clark	320030058761	Yes	No	No	No	No
Clark	320030058762	Yes	No	No	No	Yes
Clark	320030058771	Yes	No	No	No	No
Clark	320030059021	Yes	No	No	No	Yes
Clark	320030059022	Yes	No	Yes	No	Yes
Clark	320030059031	Yes	No	No	No	Yes
Clark	320030059041	Yes	No	No	No	Yes
Clark	320030059051	Yes	Yes	No	No	Yes
Clark	320030060011	Yes	Yes	No	No	Yes
Clark	320030060012	Yes	Yes	No	No	Yes
Clark	320030060013	Yes	Yes	No	No	Yes
Clark	320030060014	Yes	Yes	No	No	Yes
Clark	320030060015	Yes	Yes	No	No	Yes
Clark	320030061031	Yes	No	No	No	Yes
Clark	320030061032	Yes	No	No	No	No
Clark	320030061041	Yes	No	No	No	No
Clark	320030061042	Yes	No	No	No	No
Clark	320030062011	Yes	Yes	No	No	Yes
Clark	320030062012	Yes	Yes	No	No	Yes
Clark	320030062021	Yes	Yes	No	No	Yes
Clark	320030062022	Yes	Yes	No	No	Yes
Clark	320030062031	Yes	No	No	No	No
Clark	320030062032	Yes	No	No	No	Yes
Clark	320030062041	Yes	No	No	No	Yes
Clark	320030062042	Yes	No	No	No	Yes
Clark	320030067001	Yes	No	No	No	No
Clark	320030067002	Yes	No	No	No	No
Clark	320030067003	Yes	No	No	No	No
Clark	320030067004	Yes	No	No	No	No
Clark	320030068001	Yes	Yes	No	No	Yes
Clark	320030068002	Yes	Yes	No	No	Yes
Clark	320030068003	Yes	Yes	No	No	Yes
Clark	320030068004	Yes	Yes	No	No	Yes
Clark	320030069001	Yes	Yes	No	No	Yes

County	Census Block ID	NRS 445A.425(f) UC?	CEJST DAC?	American Indian Reservations	Off Reservation Trust Lands	USEPA ECJ DAC?
Clark	320030069002	Yes	Yes	No	No	Yes
Clark	320030071001	Yes	Yes	No	No	Yes
Clark	320030071002	Yes	Yes	No	No	Yes
Clark	320030071003	Yes	Yes	No	No	Yes
Clark	320030072001	Yes	Yes	No	No	Yes
Clark	320030072002	Yes	Yes	No	No	Yes
Clark	320030072003	Yes	Yes	No	No	Yes
Clark	320030072004	Yes	Yes	No	No	Yes
Clark	320030075001	Yes	No	Yes	No	Yes
Clark	320030076001	Yes	No	No	No	Yes
Clark	320030076002	Yes	No	No	No	No
Clark	320030076003	Yes	No	No	No	No
Clark	320030076004	Yes	No	No	No	Yes
Clark	320030078011	Yes	Yes	No	No	Yes
Clark	320030078021	Yes	Yes	No	No	Yes
Clark	320030078022	Yes	Yes	No	No	Yes
Clark	320030079001	Yes	Yes	No	No	Yes
Clark	320030079002	Yes	Yes	No	No	Yes
Clark	320030079003	Yes	Yes	No	No	Yes
Douglas	320050010001	Yes	No	No	No	No
Douglas	320050010002	Yes	No	No	No	No
Douglas	320050011001	Yes	No	No	No	No
Douglas	320050011002	Yes	No	No	No	No
Douglas	320050011003	Yes	No	No	No	No
Douglas	320050012001	Yes	No	No	No	No
Douglas	320050012002	Yes	No	No	No	No
Douglas	320050012003	Yes	No	No	No	No
Douglas	320050013001	Yes	No	No	No	No
Douglas	320050014001	Yes	No	No	No	No
Douglas	320050014002	Yes	No	No	No	No
Douglas	320050015001	Yes	No	No	No	No
Douglas	320050015002	Yes	No	No	No	No
Douglas	320050015003	Yes	No	No	No	Yes
Douglas	320050016001	Yes	No	No	No	No
Douglas	320050016002	Yes	No	No	No	No
Douglas	320050017001	Yes	No	No	No	Yes
Douglas	320050017002	Yes	No	No	No	No
Douglas	320050018001	Yes	No	No	No	No
Douglas	320050018002	Yes	No	No	No	No

County	Census Block ID	NRS 445A.425(f) UC?	CEJST DAC?	American Indian Reservations	Off Reservation Trust Lands	USEPA ECJ DAC?
Douglas	320050019001	Yes	No	Yes	No	Yes
Douglas	320050020001	Yes	No	Yes	No	Yes
Douglas	320050020002	Yes	No	Yes	No	Yes
Douglas	320050021001	Yes	No	Yes	No	Yes
Douglas	320050022001	Yes	No	No	No	Yes
Douglas	320050022002	Yes	No	No	No	Yes
Douglas	320050022003	Yes	No	No	Yes	Yes
Douglas	320050022004	Yes	No	No	No	Yes
Douglas	320050022005	Yes	No	No	No	Yes
Douglas	320050023001	Yes	No	No	Yes	Yes
Douglas	320050023002	Yes	No	No	Yes	Yes
Douglas	320050023003	Yes	No	No	Yes	Yes
Douglas	320050024001	Yes	Yes	Yes	Yes	Yes
Douglas	320050025001	Yes	Yes	No	Yes	Yes
Douglas	320059900000	Yes	No	No	No	No
Elko	320079502001	Yes	No	Yes	Yes	Yes
Elko	320079502002	Yes	No	No	No	No
Elko	320079507011	No	No	No	No	Yes
Elko	320079507012	No	No	No	No	Yes
Elko	320079507013	No	No	No	No	Yes
Elko	320079507021	No	No	No	No	Yes
Elko	320079507022	Yes	No	No	No	Yes
Elko	320079507023	Partial	No	No	No	Yes
Elko	320079507024	Yes	No	Yes	No	Yes
Elko	320079508001	Yes	No	No	No	Yes
Elko	320079508002	Yes	No	No	No	Yes
Elko	320079509001	Yes	No	No	No	Yes
Elko	320079509002	Yes	No	No	No	Yes
Elko	320079510001	Yes	Yes	No	No	Yes
Elko	320079510002	Yes	Yes	No	No	Yes
Elko	320079512011	Yes	No	No	Yes	Yes
Elko	320079512012	No	No	No	No	No
Elko	320079512013	No	No	No	No	No
Elko	320079512021	Partial	No	Yes	Yes	Yes
Elko	320079512022	Partial	No	Yes	Yes	Yes
Elko	320079512023	Yes	No	No	No	Yes
Elko	320079513001	Yes	No	No	No	Yes
Elko	320079513002	Yes	No	No	No	Yes
Elko	320079514011	Yes	No	No	No	Yes

County	Census Block ID	NRS 445A.425(f) UC?	CEJST DAC?	American Indian Reservations	Off Reservation Trust Lands	USEPA ECJ DAC?
Elko	320079514012	No	No	No	No	No
Elko	320079514013	Partial	No	No	No	No
Elko	320079514031	No	No	No	No	No
Elko	320079514032	No	No	No	No	No
Elko	320079514041	Partial	No	No	No	No
Elko	320079514042	Partial	No	No	No	Yes
Elko	320079515001	Yes	No	No	No	No
Elko	320079515002	Yes	No	No	No	No
Elko	320079515003	Partial	No	No	No	No
Elko	320079515004	Yes	No	No	No	No
Elko	320079516001	Partial	No	No	No	No
Elko	320079516002	No	No	No	No	No
Elko	320079517001	Yes	Yes	Yes	No	Yes
Elko	320079517002	Partial	Yes	No	Yes	Yes
Elko	320079517003	Partial	Yes	No	No	Yes
Esmeralda	320099501001	Yes	Yes	Yes	No	Yes
Eureka	320110001001	No	No	No	No	No
Eureka	320110001002	No	No	No	No	No
Humboldt	320130105011	Yes	No	Yes	No	Yes
Humboldt	320130105012	Yes	No	Yes	Yes	Yes
Humboldt	320130105021	Yes	No	No	No	No
Humboldt	320130105022	Partial	No	Yes	No	Yes
Humboldt	320130105023	Partial	No	No	No	No
Humboldt	320130106001	Partial	Yes	No	No	Yes
Humboldt	320130106002	Partial	Yes	No	No	Yes
Humboldt	320130107011	Yes	Yes	No	No	Yes
Humboldt	320130107012	Yes	Yes	Yes	No	Yes
Humboldt	320130107013	Yes	Yes	No	No	Yes
Humboldt	320130107014	Yes	Yes	Yes	No	Yes
Humboldt	320130107021	Yes	No	No	No	No
Humboldt	320130107022	Yes	No	No	No	No
Humboldt	320130107023	Yes	No	No	No	No
Lander	320150003011	No	No	No	No	No
Lander	320150003012	No	No	Yes	No	Yes
Lander	320150003021	No	No	No	No	Yes
Lander	320150003022	No	No	Yes	Yes	Yes
Lander	320150003023	No	No	No	No	No
Lincoln	320179501001	No	No	No	No	No
Lincoln	320179501002	No	No	No	No	No

County	Census Block ID	NRS 445A.425(f) UC?	CEJST DAC?	American Indian Reservations	Off Reservation Trust Lands	USEPA ECJ DAC?
Lincoln	320179501003	No	No	No	No	Yes
Lincoln	320179502001	No	No	No	No	Yes
Lincoln	320179502002	No	No	No	No	No
Lyon	320199601031	Yes	Yes	No	No	Yes
Lyon	320199601041	Yes	Yes	No	No	Yes
Lyon	320199601042	Yes	Yes	No	No	Yes
Lyon	320199601051	Yes	Yes	No	No	Yes
Lyon	320199601052	Yes	Yes	No	No	Yes
Lyon	320199601061	Yes	No	No	No	Yes
Lyon	320199601062	Yes	No	Yes	No	Yes
Lyon	320199601063	Yes	No	No	No	No
Lyon	320199601071	Yes	No	No	No	No
Lyon	320199601072	Yes	No	No	No	No
Lyon	320199601081	Yes	No	No	No	No
Lyon	320199601082	Yes	No	No	Yes	Yes
Lyon	320199602031	Yes	Yes	No	No	Yes
Lyon	320199602032	Yes	Yes	No	No	Yes
Lyon	320199602041	Yes	Yes	No	No	Yes
Lyon	320199602042	Yes	Yes	No	No	Yes
Lyon	320199602051	Yes	Yes	No	No	Yes
Lyon	320199602052	Yes	Yes	No	No	Yes
Lyon	320199602061	Yes	Yes	No	No	Yes
Lyon	320199602062	Yes	Yes	No	No	Yes
Lyon	320199603011	Yes	Yes	No	No	Yes
Lyon	320199603012	Yes	Yes	No	No	Yes
Lyon	320199603031	Yes	No	No	No	Yes
Lyon	320199603032	Yes	No	No	Yes	Yes
Lyon	320199603033	Yes	No	No	No	Yes
Lyon	320199603041	Yes	No	No	No	Yes
Lyon	320199603042	Yes	No	No	No	Yes
Lyon	320199603043	Yes	No	No	No	Yes
Lyon	320199603051	Yes	No	No	No	Yes
Lyon	320199603052	Yes	No	No	No	Yes
Lyon	320199603053	Yes	No	No	No	Yes
Lyon	320199603054	Yes	No	No	No	Yes
Lyon	320199608011	Yes	No	No	No	Yes
Lyon	320199608012	Yes	No	No	No	Yes
Lyon	320199608021	Yes	No	No	No	Yes
Lyon	320199609011	Yes	Yes	Yes	No	Yes

County	Census Block ID	NRS 445A.425(f) UC?	CEJST DAC?	American Indian Reservations	Off Reservation Trust Lands	USEPA ECJ DAC?
Lyon	320199609012	Yes	Yes	No	No	Yes
Lyon	320199609021	Yes	Yes	Yes	No	Yes
Lyon	320199609022	Yes	Yes	Yes	No	Yes
Lyon	320199609023	Yes	Yes	No	No	Yes
Mineral	320219707001	Yes	Yes	No	No	Yes
Mineral	320219707002	Yes	Yes	No	No	Yes
Mineral	320219707003	Yes	Yes	No	No	Yes
Mineral	320219708001	Yes	Yes	Yes	No	Yes
Mineral	320219708002	Yes	Yes	Yes	No	Yes
Nye	320239601001	Yes	No	Yes	No	Yes
Nye	320239601002	Yes	No	Yes	No	Yes
Nye	320239602001	Yes	Yes	No	No	Yes
Nye	320239602002	Yes	Yes	No	No	Yes
Nye	320239603001	Yes	Yes	No	No	Yes
Nye	320239603002	Yes	Yes	Yes	No	Yes
Nye	320239604051	Yes	Yes	No	No	Yes
Nye	320239604052	Yes	Yes	No	No	Yes
Nye	320239604053	Yes	Yes	No	No	Yes
Nye	320239604071	Yes	Yes	No	No	Yes
Nye	320239604072	Yes	Yes	No	No	Yes
Nye	320239604081	Yes	Yes	No	No	Yes
Nye	320239604082	Yes	Yes	No	No	Yes
Nye	320239604083	Yes	Yes	No	No	Yes
Nye	320239604091	Yes	No	No	No	No
Nye	320239604092	Yes	No	No	No	Yes
Nye	320239604093	Yes	No	No	No	No
Nye	320239604101	Yes	No	No	No	Yes
Nye	320239604102	Yes	No	No	No	No
Nye	320239604103	Yes	No	No	No	No
Nye	320239604111	Yes	Yes	No	No	Yes
Nye	320239604112	Yes	Yes	No	No	Yes
Nye	320239604121	Yes	Yes	No	No	Yes
Nye	320239604122	Yes	Yes	No	No	Yes
Nye	320239604123	Yes	Yes	No	No	Yes
Nye	320239604131	Yes	Yes	No	No	Yes
Nye	320239604132	Yes	Yes	No	No	Yes
Nye	320239604141	Yes	Yes	No	No	Yes
Nye	320239604142	Yes	Yes	No	No	Yes
Nye	320239604151	Yes	Yes	No	No	Yes

County	Census Block ID	NRS 445A.425(f) UC?	CEJST DAC?	American Indian Reservations	Off Reservation Trust Lands	USEPA ECJ DAC?
Nye	320239604152	Yes	Yes	No	No	Yes
Nye	320239604161	Yes	Yes	No	No	Yes
Nye	320239604162	Yes	Yes	No	No	Yes
Nye	320239604163	Yes	Yes	No	No	Yes
Nye	320239805001	Yes	No	No	No	No
Pershing	320279601001	Yes	No	No	No	Yes
Pershing	320279601002	Yes	No	No	No	No
Pershing	320279601003	Yes	No	No	No	No
Pershing	320279601004	Yes	No	Yes	No	Yes
Pershing	320279601005	Yes	No	No	No	No
Pershing	320279601006	Yes	No	No	No	No
Storey	320299702001	Yes	No	No	No	Yes
Storey	320299702002	No	No	No	No	Yes
Storey	320299702003	No	No	No	No	Yes
Washoe	320310001031	Yes	No	No	No	Yes
Washoe	320310001032	Yes	No	No	No	Yes
Washoe	320310001041	Yes	No	No	No	No
Washoe	320310001042	Yes	No	No	No	No
Washoe	320310001043	Partial	No	No	No	Yes
Washoe	320310001051	Yes	Yes	No	No	Yes
Washoe	320310001052	Yes	Yes	No	No	Yes
Washoe	320310001053	Yes	Yes	No	No	Yes
Washoe	320310001061	Yes	Yes	No	No	Yes
Washoe	320310001062	Yes	Yes	No	No	Yes
Washoe	320310002011	Yes	Yes	No	No	Yes
Washoe	320310002012	Yes	Yes	No	No	Yes
Washoe	320310002021	Yes	Yes	No	No	Yes
Washoe	320310002022	Yes	Yes	No	No	Yes
Washoe	320310002023	Yes	Yes	No	No	Yes
Washoe	320310003011	No	No	No	No	No
Washoe	320310003012	No	No	No	No	No
Washoe	320310003021	No	No	No	No	No
Washoe	320310003022	No	No	No	No	No
Washoe	320310003023	No	No	No	No	No
Washoe	320310004011	Partial	No	No	No	No
Washoe	320310004012	Yes	No	No	No	No
Washoe	320310004021	No	No	No	No	No
Washoe	320310004022	No	No	No	No	No
Washoe	320310007011	Yes	Yes	No	No	Yes

County	Census Block ID	NRS 445A.425(f) UC?	CEJST DAC?	American Indian Reservations	Off Reservation Trust Lands	USEPA ECJ DAC?
Washoe	320310007012	Yes	Yes	No	No	Yes
Washoe	320310007021	Yes	Yes	No	No	Yes
Washoe	320310007022	Yes	Yes	Yes	No	Yes
Washoe	320310007023	Yes	Yes	No	No	Yes
Washoe	320310009001	Yes	Yes	No	No	Yes
Washoe	320310009002	Yes	Yes	No	No	Yes
Washoe	320310009003	No	Yes	No	No	Yes
Washoe	320310010051	Yes	No	No	No	No
Washoe	320310010052	Yes	No	No	No	No
Washoe	320310010053	Yes	No	No	No	No
Washoe	320310010101	No	No	No	No	Yes
Washoe	320310010102	No	No	No	No	Yes
Washoe	320310010103	No	No	No	No	Yes
Washoe	320310010104	No	No	No	No	Yes
Washoe	320310010111	No	No	No	No	Yes
Washoe	320310010112	No	No	No	No	Yes
Washoe	320310010121	Partial	No	No	No	Yes
Washoe	320310010122	Yes	No	No	No	Yes
Washoe	320310010123	Yes	No	No	No	No
Washoe	320310010131	No	No	No	No	Yes
Washoe	320310010132	Partial	No	No	No	Yes
Washoe	320310010133	Partial	No	No	No	Yes
Washoe	320310010134	Partial	No	No	No	Yes
Washoe	320310010141	Yes	No	No	No	No
Washoe	320310010142	Partial	No	No	No	No
Washoe	320310010151	Partial	No	No	No	No
Washoe	320310010152	No	No	No	No	No
Washoe	320310010153	Partial	No	No	No	No
Washoe	320310010154	Partial	No	No	No	No
Washoe	320310010161	Partial	Yes	No	No	Yes
Washoe	320310010162	No	Yes	No	No	Yes
Washoe	320310010171	Partial	Yes	No	No	Yes
Washoe	320310010172	Yes	Yes	No	No	Yes
Washoe	320310010181	Yes	Yes	No	No	Yes
Washoe	320310010182	Yes	Yes	No	No	Yes
Washoe	320310010183	Yes	Yes	No	No	Yes
Washoe	320310010191	Yes	Yes	No	No	Yes
Washoe	320310010192	Yes	Yes	No	No	Yes
Washoe	320310011011	Yes	No	No	No	No

County	Census Block ID	NRS 445A.425(f) UC?	CEJST DAC?	American Indian Reservations	Off Reservation Trust Lands	USEPA ECJ DAC?
Washoe	320310011012	Partial	No	No	No	No
Washoe	320310011013	Partial	No	No	No	No
Washoe	320310011031	No	No	No	No	No
Washoe	320310011032	No	No	No	No	No
Washoe	320310011033	Partial	No	No	No	No
Washoe	320310011034	No	No	No	No	No
Washoe	320310011041	No	No	No	No	No
Washoe	320310011042	No	No	No	No	No
Washoe	320310011043	No	No	No	No	No
Washoe	320310011044	No	No	No	No	No
Washoe	320310011051	Partial	No	No	No	No
Washoe	320310011052	No	No	No	No	No
Washoe	320310011053	No	No	No	No	No
Washoe	320310012011	Yes	No	No	No	No
Washoe	320310012012	Yes	No	No	No	Yes
Washoe	320310012013	No	No	No	No	No
Washoe	320310012014	No	No	No	No	No
Washoe	320310012031	Yes	Yes	No	No	Yes
Washoe	320310012032	Yes	Yes	No	No	Yes
Washoe	320310012041	Yes	Yes	No	No	Yes
Washoe	320310012042	Yes	Yes	No	No	Yes
Washoe	320310012043	Yes	Yes	No	No	Yes
Washoe	320310013001	Yes	No	No	No	Yes
Washoe	320310013002	Yes	No	No	No	Yes
Washoe	320310014001	Yes	No	No	No	No
Washoe	320310014002	Yes	No	No	No	Yes
Washoe	320310014003	Yes	No	No	No	No
Washoe	320310015011	Yes	No	No	No	No
Washoe	320310015012	Yes	No	No	No	No
Washoe	320310015013	Yes	No	No	No	No
Washoe	320310015014	Yes	No	No	No	Yes
Washoe	320310015031	Yes	Yes	No	No	Yes
Washoe	320310015032	Yes	Yes	No	No	Yes
Washoe	320310015033	Yes	Yes	No	No	Yes
Washoe	320310015041	Yes	Yes	No	No	Yes
Washoe	320310015042	Yes	Yes	No	No	Yes
Washoe	320310017011	Yes	Yes	No	No	Yes
Washoe	320310017012	Yes	Yes	No	No	Yes
Washoe	320310017013	Yes	Yes	No	No	Yes

County	Census Block ID	NRS 445A.425(f) UC?	CEJST DAC?	American Indian Reservations	Off Reservation Trust Lands	USEPA ECJ DAC?
Washoe	320310017031	Yes	Yes	No	No	Yes
Washoe	320310017032	Yes	Yes	No	No	Yes
Washoe	320310017041	Yes	Yes	No	No	Yes
Washoe	320310017042	Yes	Yes	No	No	Yes
Washoe	320310018011	Yes	Yes	No	No	Yes
Washoe	320310018012	Yes	Yes	No	No	Yes
Washoe	320310018013	Yes	Yes	No	No	Yes
Washoe	320310018021	Yes	Yes	No	No	Yes
Washoe	320310018022	Yes	Yes	No	No	Yes
Washoe	320310019011	Yes	Yes	No	No	Yes
Washoe	320310019012	Yes	Yes	No	No	Yes
Washoe	320310019013	Yes	Yes	No	No	Yes
Washoe	320310019031	Yes	Yes	No	No	Yes
Washoe	320310019032	Yes	Yes	No	No	Yes
Washoe	320310019033	Yes	Yes	No	No	Yes
Washoe	320310019041	Yes	Yes	No	No	Yes
Washoe	320310019042	Yes	Yes	No	No	Yes
Washoe	320310019043	Yes	Yes	No	No	Yes
Washoe	320310021031	Partial	No	No	No	Yes
Washoe	320310021032	Yes	No	No	No	No
Washoe	320310021041	Yes	No	No	No	Yes
Washoe	320310021042	Yes	No	No	No	Yes
Washoe	320310021043	Yes	No	No	No	Yes
Washoe	320310021051	Yes	No	No	No	No
Washoe	320310021052	Yes	No	No	No	No
Washoe	320310021053	Yes	No	No	No	No
Washoe	320310021054	Yes	No	No	No	No
Washoe	320310021061	Yes	No	No	No	Yes
Washoe	320310021062	Yes	No	No	No	No
Washoe	320310021063	Yes	No	No	No	No
Washoe	320310021071	Yes	Yes	Yes	Yes	Yes
Washoe	320310021072	Yes	Yes	No	No	Yes
Washoe	320310022041	Yes	Yes	No	No	Yes
Washoe	320310022042	Yes	Yes	No	No	Yes
Washoe	320310022043	Yes	Yes	No	No	Yes
Washoe	320310022071	No	No	No	No	Yes
Washoe	320310022072	No	No	No	No	Yes
Washoe	320310022073	No	No	No	No	Yes
Washoe	320310022074	No	No	No	No	Yes

County	Census Block ID	NRS 445A.425(f) UC?	CEJST DAC?	American Indian Reservations	Off Reservation Trust Lands	USEPA ECJ DAC?
Washoe	320310022081	No	No	No	No	Yes
Washoe	320310022082	No	No	Yes	Yes	Yes
Washoe	320310022083	No	No	No	No	Yes
Washoe	320310022101	No	No	No	No	Yes
Washoe	320310022102	No	No	No	No	Yes
Washoe	320310022103	No	No	No	No	Yes
Washoe	320310022104	No	No	No	No	Yes
Washoe	320310022111	Yes	Yes	No	No	Yes
Washoe	320310022112	Yes	Yes	No	No	Yes
Washoe	320310022121	Yes	Yes	No	No	Yes
Washoe	320310022122	Yes	Yes	No	No	Yes
Washoe	320310022123	Yes	Yes	No	No	Yes
Washoe	320310022124	Yes	Yes	No	No	Yes
Washoe	320310022131	No	No	No	No	Yes
Washoe	320310022132	No	No	No	No	Yes
Washoe	320310022133	No	No	No	No	Yes
Washoe	320310022134	No	No	No	No	Yes
Washoe	320310022135	No	No	No	No	Yes
Washoe	320310022141	Partial	No	No	No	Yes
Washoe	320310022142	No	No	No	No	Yes
Washoe	320310022151	Yes	No	No	No	Yes
Washoe	320310022152	Yes	No	No	No	Yes
Washoe	320310022161	Yes	No	No	No	Yes
Washoe	320310022162	Yes	No	No	No	Yes
Washoe	320310022163	Partial	No	No	No	Yes
Washoe	320310022171	No	No	No	No	Yes
Washoe	320310022172	No	No	No	No	Yes
Washoe	320310022173	No	No	No	No	Yes
Washoe	320310022174	No	No	No	No	Yes
Washoe	320310022181	No	No	No	No	Yes
Washoe	320310022182	No	No	No	No	Yes
Washoe	320310022183	No	No	No	No	Yes
Washoe	320310022191	No	No	No	No	Yes
Washoe	320310022192	No	No	No	No	Yes
Washoe	320310023021	No	No	No	No	No
Washoe	320310023022	No	No	No	No	No
Washoe	320310023023	No	No	Yes	No	Yes
Washoe	320310023031	No	No	No	No	No
Washoe	320310023032	Partial	No	No	No	No

County	Census Block ID	NRS 445A.425(f) UC?	CEJST DAC?	American Indian Reservations	Off Reservation Trust Lands	USEPA ECJ DAC?
Washoe	320310023033	No	No	No	No	No
Washoe	320310023041	No	No	No	No	No
Washoe	320310023042	No	No	No	No	No
Washoe	320310023043	No	No	No	No	No
Washoe	320310023044	No	No	No	No	No
Washoe	320310024011	Partial	No	No	No	No
Washoe	320310024012	Yes	No	No	No	No
Washoe	320310024061	Yes	No	No	No	No
Washoe	320310024062	Yes	No	No	No	No
Washoe	320310024063	Yes	No	No	No	Yes
Washoe	320310024071	No	No	No	No	No
Washoe	320310024072	No	No	No	No	No
Washoe	320310024073	No	No	No	No	No
Washoe	320310024081	No	No	No	No	No
Washoe	320310024082	No	No	No	No	No
Washoe	320310024091	No	No	No	No	No
Washoe	320310024092	No	No	No	No	No
Washoe	320310024111	No	No	No	No	No
Washoe	320310024112	No	No	No	No	No
Washoe	320310024113	No	No	No	No	No
Washoe	320310024121	No	No	No	No	No
Washoe	320310024122	Partial	No	No	No	No
Washoe	320310024131	No	No	No	No	No
Washoe	320310024132	No	No	No	No	No
Washoe	320310024141	No	No	No	No	No
Washoe	320310024142	No	No	No	No	No
Washoe	320310025001	Yes	No	No	No	No
Washoe	320310025002	Yes	No	No	No	No
Washoe	320310025003	Yes	No	No	No	No
Washoe	320310026031	Partial	No	No	No	Yes
Washoe	320310026101	Partial	No	No	No	No
Washoe	320310026102	Partial	No	No	No	No
Washoe	320310026103	No	No	No	No	No
Washoe	320310026111	Yes	No	No	No	Yes
Washoe	320310026112	Yes	No	No	No	No
Washoe	320310026113	Yes	No	No	No	Yes
Washoe	320310026114	Yes	No	No	No	No
Washoe	320310026121	Partial	No	No	No	No
Washoe	320310026122	Partial	No	No	No	No

County	Census Block ID	NRS 445A.425(f) UC?	CEJST DAC?	American Indian Reservations	Off Reservation Trust Lands	USEPA ECJ DAC?
Washoe	320310026123	Yes	No	No	No	No
Washoe	320310026124	Yes	No	No	No	No
Washoe	320310026131	Partial	No	No	No	No
Washoe	320310026132	No	No	No	No	No
Washoe	320310026133	Partial	No	No	No	No
Washoe	320310026134	No	No	No	No	No
Washoe	320310026141	Yes	No	No	No	No
Washoe	320310026142	Yes	No	No	No	No
Washoe	320310026143	Yes	No	No	No	No
Washoe	320310026151	Yes	No	No	No	No
Washoe	320310026152	Yes	No	No	No	No
Washoe	320310026153	Yes	No	No	No	No
Washoe	320310026161	Yes	No	No	No	No
Washoe	320310026162	Yes	No	No	No	No
Washoe	320310026163	Yes	No	No	No	No
Washoe	320310026181	Yes	No	No	No	No
Washoe	320310026182	Yes	No	No	No	No
Washoe	320310026183	Yes	No	Yes	No	Yes
Washoe	320310026184	Yes	No	No	No	No
Washoe	320310026185	Yes	No	No	No	No
Washoe	320310026201	Yes	No	No	No	Yes
Washoe	320310026202	Yes	No	No	No	Yes
Washoe	320310026211	Yes	No	No	No	No
Washoe	320310026212	Yes	No	No	No	No
Washoe	320310026221	Yes	No	No	No	Yes
Washoe	320310026222	Yes	No	No	No	No
Washoe	320310026223	Yes	No	No	No	No
Washoe	320310026231	Yes	No	No	No	No
Washoe	320310026232	Yes	No	No	No	No
Washoe	320310027031	Yes	Yes	No	No	Yes
Washoe	320310027032	Yes	Yes	No	No	Yes
Washoe	320310027041	Yes	Yes	No	No	Yes
Washoe	320310027042	Yes	Yes	No	No	Yes
Washoe	320310027043	Yes	Yes	No	No	Yes
Washoe	320310027051	Partial	No	No	No	No
Washoe	320310027052	Yes	No	No	No	Yes
Washoe	320310027053	Yes	No	No	No	Yes
Washoe	320310027061	Yes	Yes	No	No	Yes
Washoe	320310027062	Yes	Yes	No	No	Yes

County	Census Block ID	NRS 445A.425(f) UC?	CEJST DAC?	American Indian Reservations	Off Reservation Trust Lands	USEPA ECJ DAC?
Washoe	320310027063	Yes	Yes	No	No	Yes
Washoe	320310027071	Partial	No	No	No	No
Washoe	320310027072	Yes	No	No	No	Yes
Washoe	320310027073	Yes	No	No	No	No
Washoe	320310028011	Yes	Yes	No	No	Yes
Washoe	320310028012	Yes	Yes	No	No	Yes
Washoe	320310028013	Yes	Yes	No	No	Yes
Washoe	320310028021	Yes	Yes	No	No	Yes
Washoe	320310028022	Yes	Yes	No	No	Yes
Washoe	320310028023	Yes	Yes	No	No	Yes
Washoe	320310028024	Yes	Yes	No	No	Yes
Washoe	320310029011	No	No	No	No	Yes
Washoe	320310029012	No	No	No	No	No
Washoe	320310029013	No	No	No	No	No
Washoe	320310029021	Yes	No	Yes	No	Yes
Washoe	320310029022	Yes	No	No	No	No
Washoe	320310029023	Yes	No	No	No	No
Washoe	320310029024	Yes	No	No	No	No
Washoe	320310030011	Yes	Yes	No	No	Yes
Washoe	320310030012	Yes	Yes	No	No	Yes
Washoe	320310030013	Yes	Yes	No	No	Yes
Washoe	320310030014	Yes	Yes	No	No	Yes
Washoe	320310030021	Yes	Yes	No	No	Yes
Washoe	320310030022	Yes	Yes	No	No	Yes
Washoe	320310030023	Yes	Yes	No	No	Yes
Washoe	320310031051	No	No	No	No	No
Washoe	320310031052	No	No	No	No	No
Washoe	320310031061	Yes	No	No	No	No
Washoe	320310031062	Yes	No	No	No	No
Washoe	320310031063	Yes	No	No	No	No
Washoe	320310031064	Yes	No	No	No	No
Washoe	320310031065	Yes	No	No	No	Yes
Washoe	320310031066	Yes	No	No	No	No
Washoe	320310031081	No	No	No	No	No
Washoe	320310031082	No	No	No	No	No
Washoe	320310031091	No	No	No	No	No
Washoe	320310031092	No	No	No	No	No
Washoe	320310031101	No	No	No	No	No
Washoe	320310031102	No	No	No	No	No

County	Census Block ID	NRS 445A.425(f) UC?	CEJST DAC?	American Indian Reservations	Off Reservation Trust Lands	USEPA ECJ DAC?
Washoe	320310031103	No	No	No	No	No
Washoe	320310031104	No	No	No	No	Yes
Washoe	320310031111	Partial	No	No	No	Yes
Washoe	320310031112	Yes	No	No	No	Yes
Washoe	320310031121	Yes	No	No	No	Yes
Washoe	320310031122	Yes	No	No	No	No
Washoe	320310032031	No	No	No	No	Yes
Washoe	320310032032	No	No	No	No	Yes
Washoe	320310032033	No	No	No	No	Yes
Washoe	320310032034	No	No	No	No	Yes
Washoe	320310032051	No	No	No	No	Yes
Washoe	320310032052	No	No	No	No	Yes
Washoe	320310032053	No	No	No	No	Yes
Washoe	320310032061	No	No	No	No	Yes
Washoe	320310032071	No	No	No	No	Yes
Washoe	320310032072	No	No	No	No	Yes
Washoe	320310032073	No	No	No	No	Yes
Washoe	320310033051	No	No	No	No	Yes
Washoe	320310033061	No	Yes	No	No	Yes
Washoe	320310033062	No	Yes	No	No	Yes
Washoe	320310033071	No	No	No	No	Yes
Washoe	320310033072	No	No	No	No	Yes
Washoe	320310033081	No	No	No	No	Yes
Washoe	320310033082	No	No	No	No	Yes
Washoe	320310033083	No	No	No	No	Yes
Washoe	320310033101	No	No	No	No	Yes
Washoe	320310033102	No	No	No	No	Yes
Washoe	320310033111	No	No	No	No	Yes
Washoe	320310033112	No	No	No	No	Yes
Washoe	320310035011	Partial	No	No	No	Yes
Washoe	320310035012	Partial	No	No	No	No
Washoe	320310035013	Partial	No	Yes	No	Yes
Washoe	320310035031	Partial	No	No	No	No
Washoe	320310035032	Partial	No	Yes	No	Yes
Washoe	320310035033	No	No	Yes	No	Yes
Washoe	320310035071	No	No	No	No	No
Washoe	320310035072	No	No	No	No	No
Washoe	320310035081	No	No	No	No	No
Washoe	320310035082	No	No	No	No	No

County	Census Block ID	NRS 445A.425(f) UC?	CEJST DAC?	American Indian Reservations	Off Reservation Trust Lands	USEPA ECJ DAC?
Washoe	320310035101	No	No	No	No	No
Washoe	320310035102	No	No	No	No	No
Washoe	320310035103	No	No	No	No	No
Washoe	320310035111	No	No	No	No	No
Washoe	320310035112	No	No	No	No	No
Washoe	320310035113	No	No	No	No	No
Washoe	320310035121	No	No	No	No	No
Washoe	320310035122	No	No	No	No	No
Washoe	320310035123	No	No	No	No	No
Washoe	320310035131	No	No	No	No	No
Washoe	320310035132	No	No	No	No	No
Washoe	320310035141	No	No	No	No	No
Washoe	320310035142	No	No	No	No	No
Washoe	320310035161	No	No	No	No	No
Washoe	320310035162	No	No	No	No	No
Washoe	320310035171	No	No	No	No	No
Washoe	320310035172	No	No	No	No	No
Washoe	320310035173	No	No	No	No	No
Washoe	320310035174	No	No	No	No	No
Washoe	320310035181	No	No	No	No	No
Washoe	320310035182	No	No	No	No	No
Washoe	320310035191	No	No	No	No	No
Washoe	320310035192	No	No	Yes	No	Yes
Washoe	320310035193	No	No	Yes	No	Yes
Washoe	320310035201	No	No	No	No	No
Washoe	320310035211	No	No	No	No	No
Washoe	320310035212	No	No	No	No	No
Washoe	320310035221	No	No	No	No	No
Washoe	320310035222	No	No	No	No	No
Washoe	320310035223	No	No	No	No	No
Washoe	320319402001	Yes	Yes	Yes	No	Yes
Washoe	320319800001	Yes	Yes	No	No	Yes
Washoe	320319801001	Partial	No	No	No	No
Washoe	320319802001	Partial	No	No	No	No
Washoe	320319803001	Partial	No	No	No	No
Washoe	320319900000	No	No	No	No	No
Washoe	320319901000	Yes	No	Yes	No	Yes
White Pine	320339701001	Yes	No	Yes	No	Yes
White Pine	320339701002	Yes	No	No	No	No

County	Census Block ID	NRS 445A.425(f) UC?	CEJST DAC?	American Indian Reservations	Off Reservation Trust Lands	USEPA ECJ DAC?
White Pine	320339702001	Yes	Yes	Yes	No	Yes
White Pine	320339702002	Yes	Yes	Yes	No	Yes
White Pine	320339702003	Partial	Yes	Yes	No	Yes
White Pine	320339702004	Partial	Yes	No	No	Yes
White Pine	320339703001	Yes	Yes	No	No	Yes
White Pine	320339703002	Yes	Yes	No	No	Yes
White Pine	320339703003	Yes	Yes	Yes	No	Yes
Carson City	325100001001	Yes	No	No	No	Yes
Carson City	325100001002	Yes	No	No	No	Yes
Carson City	325100001003	Yes	No	No	No	Yes
Carson City	325100002001	Yes	No	No	No	Yes
Carson City	325100002002	Yes	No	No	No	Yes
Carson City	325100002003	Yes	No	No	No	Yes
Carson City	325100003001	Yes	No	No	No	Yes
Carson City	325100003002	Yes	No	Yes	No	Yes
Carson City	325100003003	Yes	No	No	No	Yes
Carson City	325100004001	Yes	No	No	No	Yes
Carson City	325100004002	Yes	No	No	No	Yes
Carson City	325100004003	Yes	No	No	No	Yes
Carson City	325100005011	Yes	No	No	No	Yes
Carson City	325100005012	Yes	No	No	No	Yes
Carson City	325100005013	Yes	No	No	No	Yes
Carson City	325100005014	Yes	No	No	No	Yes
Carson City	325100005015	Yes	No	No	No	Yes
Carson City	325100005021	Yes	Yes	No	No	Yes
Carson City	325100005022	Yes	Yes	No	No	Yes
Carson City	325100005023	Yes	Yes	No	No	Yes
Carson City	325100006011	Yes	Yes	No	No	Yes
Carson City	325100006012	Yes	Yes	No	No	Yes
Carson City	325100006013	Yes	Yes	No	No	Yes
Carson City	325100006021	Yes	Yes	No	No	Yes
Carson City	325100006022	Yes	Yes	No	No	Yes
Carson City	325100007011	Yes	No	No	No	Yes
Carson City	325100007012	Yes	No	No	No	Yes
Carson City	325100007013	Yes	No	No	No	Yes
Carson City	325100007021	Yes	No	No	No	Yes
Carson City	325100007022	Yes	No	No	No	Yes
Carson City	325100007023	Yes	No	No	No	Yes
Carson City	325100008001	Yes	No	No	No	Yes

County	Census Block ID	NRS 445A.425(f) UC?	CEJST DAC?	American Indian Reservations	Off Reservation Trust Lands	USEPA ECJ DAC?
Carson City	325100008002	Yes	No	Yes	No	Yes
Carson City	325100008003	Yes	No	No	No	Yes
Carson City	325100009001	Yes	Yes	No	No	Yes
Carson City	325100009002	Yes	Yes	No	No	Yes
Carson City	325100009003	Yes	Yes	No	No	Yes
Carson City	325100009004	Yes	Yes	No	No	Yes
Carson City	325100010011	Yes	Yes	No	No	Yes
Carson City	325100010012	Yes	Yes	No	No	Yes
Carson City	325100010013	Yes	Yes	No	No	Yes
Carson City	325100010021	Yes	No	No	Yes	Yes
Carson City	325100010022	Yes	No	No	No	Yes
Carson City	325100010023	Yes	No	No	No	Yes
Carson City	325109900000	Yes	No	No	No	No