

Construction General Permit Notice of Intent (NOI)



NEVADA DIVISION OF
**ENVIRONMENTAL
PROTECTION**



Nevada Department of
**CONSERVATION &
NATURAL RESOURCES**

Water Pollution Control General Permits Database

Genpermits.ndep.nv.gov

Home | Bureau of Water Pollution Control Home Page

NEVADA DIVISION OF
**ENVIRONMENTAL
PROTECTION**

WATER POLLUTION CONTROL GENERAL PERMITS SYSTEM

Online General and Temporary Permits System – In an effort to improve our service to the public, NDEP has developed an electronic process for the submission of the Notices of Intent (NOI) for Permit Applications. The NOI provides immediate confirmation that a permit application has been received by NDEP. It also allows faster processing time for the regulated community. Currently, NDEP is managing approximately 2000 permittees annually under this program. Just follow the instructions below to submit the NOI electronically to NDEP.

UserName

Password

Submit

Need to Create Username & Password?

Create New Login

Forgot Password?

Recover Password


If you do not already have a log in, please create one to begin.

Home Screen



TYPE OF DISCHARGE


Entities desiring coverage under one of these General Permits are required to file a Notice of Intent (NOI) and pay a filing fee prior to receiving coverage. Please select the type of general permit below:

- 
- Stormwater Construction General Permit
 - Stormwater Industrial (Multi-Sector) General Permit
 - Stormwater Mining General Permit
 - Small Municipal Separate Storm Sewer System(SMS4) General Permit
 - De Minimis Discharge General Permit
 - Pesticide General Permit
 - Drainage Well General Permit
 - Routine Maintenance Activities (Formerly Rolling Stock) General Permit
-
- Temporary Permit for a Discharge to Ground Waters of the State
 - Working in Waters Permit

**Click here for the Construction General Permit
NOI application**

Introduction Page

BWPC Home | Contact Us | Change Login Info | Logout



NEVADA DIVISION OF
**ENVIRONMENTAL
PROTECTION**

WATER POLLUTION CONTROL GENERAL PERMITS SYSTEM

Notice of Intent (NOI)
My Permit Status
Search All

Notice of Intent (NOI) for Discharges under a Permit - NVR100000

EPA Region 9 is the permitting authority for NPDES permits for wastewater and stormwater discharges on Tribal lands in Arizona, California, Nevada and all Navajo Lands. [Please click here and visit EPA Region 9 website.](#)

Submission of this Electronic Notice of Intent constitutes notice that the Permittee identified in this request intends to be authorized by a permit issued by the State of Nevada and has or will comply with the following:

1. The Permittee has a copy of the Permit, Select the link below to [print a copy of the permit](#) for your records: [Stormwater Construction General Permit](#)
2. The Permittee [will comply with all applicable permit conditions.](#)
3. The Permittee understands that [implementation of any Pollution Prevention Plan or Best Management Plan \(BMP\)](#), will begin at the time the permittee commences work on the project,
4. The Permittee understands that failure to submit the required fee and the original signed Certification Page within 30 days of this electronic submittal will result in failure for eligible coverage under a General Permit. The Certification Page must be printed at the end of this process; and
5. That [Nevada Administrative Code \(NAC\) 445A](#), requires that a Permittee (discharger) who is covered under a general permit shall pay to the Director/Division an annual services fee on or before July 1 of each year that the discharger is covered under that permit.
6. [To Terminate coverage](#) of a General Permit, the Permittee must submit a Notice of Termination ("NOT") form when their facility no longer has any discharges as defined in Nevada's General Permit or EPA regulations at [40 CFR 122.26](#), or when they are no longer the operator of the site.

AGREE (Continue)


© Copyright 2012 State of Nevada NDEP
All rights reserved.

These provisions are important. Make sure to read and understand them.

Start Page

Please answer these questions.

BWPC Home | [Contact Us](#) | [Change Login Info](#) | [Logout](#)

 NEVADA DIVISION OF
ENVIRONMENTAL PROTECTION

WATER POLLUTION CONTROL GENERAL PERMITS SYSTEM

[Notice of Intent \(NOI\)](#)
[My Permit Status](#)
[Search All](#)

Is This Project/Site Located in Whole or in Part on Tribal Lands?

Yes No

Is This A New, Continuous or Renewal Permit (Please select one of them below)?

New Permit Continue a Permit Application Renewal Permit

© Copyright 2012 State of Nevada NDEP
All rights reserved.

Choosing "New Permit" starts a new permit application.

Choosing "Continue a Permit Application" allows you to continue a "New Permit" if there was not a final submission.



[Notice of Intent \(NOI\)](#)
[My Permit Status](#)
[Search All](#)

SIZE OF THE SITE

Estimated Area to be Disturbed (in acres)

Continue

This page will come up next. Please enter the acreage.

SIZE OF THE SITE

Estimated Area to be Disturbed (in acres)

Yes, I would like to apply for a permit because my site is part of a larger planned development disturbing more than one acre or because my site is within 0.25 miles of a water of the US and I was instructed by the Division to apply for coverage.

No, I do not qualify for this permit as my site is less than an acre and not part of a planned development disturbing more than one acre. My site is also not within 0.25 miles of a water of the US.

Continue

© Copyright 2012 State of Nevada NDEP
All rights reserved.

If your site is under an acre, but still meets the requirements of the permit, select “Yes” to continue through the application.

This page will come up next. Please fill it out completely. If you do not know the latitude and longitude, press the "Get Lat/Long" to auto populate. You may also input the coordinates manually. They must be in decimal degrees.

Notice of Intent (NOI)
My Permit Status
Search All

Section 1 - Facility / Site Information

THIS IS (Your Tracking Site ID -)

Site Name and Address

Site Name
Address Line 1
Address Line 2
City
State
Zipcode
Contact Title
First Name
Last Name
Contact Phone
Email

Discharge Information

Name of Receiving Water and /or Description of Discharge Location (limited to 150 characters)
Frequency of Discharge
Estimated Flow in Gallons (Enter 0 if no flow)
Estimated Begin Date (mm/dd/yyyy)
Estimated End Date (mm/dd/yyyy)

As applicable, enter the Location for Viewing SWPPP, BMP Plan, or the Location for No Exposure Waiver (Required for Stormwater and Subsurface Disposal Permitting)

Check if SWPPP Info. is Same as Site
Address Line 1
Address Line 2
City
State
Zipcode
Contact Title
First Name
Last Name
Contact Phone

Get Lat/ Longitude

Location / GIS Information

Latitude
Longitude
Assessor's Parcel Number (APN)
SIC Sector (to filter SIC codes):
Standard Industrial Classification (SIC) Code:
County

<< Previous Page Next Page >>

For the Estimated Begin Date please select a day in the future. For the Estimated End Date please select the estimated completion date of your project



For the SIC Sector please select "Construction General Permit"



Section 2 & 3 - Owner/Operator Name and Mailing Address



(Your Tracking Site ID - 49231)

Owner Name and Mailing Address

Operator Name and Mailing Address

Is the Owner the Permittee?	<input type="radio"/> YES <input checked="" type="radio"/> NO	<input type="checkbox"/>	Is the Operator the Permittee?	<input type="radio"/> YES <input checked="" type="radio"/> NO
Owner/Company Name	<input type="text"/>		Operator/Company Name	<input type="text"/>
Mailing Address 1	<input type="text"/>		Mailing Address 1	<input type="text"/>
Mailing Address 2	<input type="text"/>		Mailing Address 2	<input type="text"/>
City	<input type="text"/>		City	<input type="text"/>
State	<input type="text" value="NV"/>		State	<input type="text" value="NV"/>
Zipcode	<input type="text"/>		Zipcode	<input type="text"/>
Contact Title	<input type="text" value="Mr."/>		Contact Title	<input type="text" value="Mr."/>
First Name	<input type="text"/>		First Name	<input type="text"/>
Last Name	<input type="text"/>		Last Name	<input type="text"/>
Contact Phone	<input type="text"/>		Contact Phone	<input type="text"/>
Taxpayer ID (TIN)	<input type="text"/>		Taxpayer ID (TIN)	<input type="text"/>
Legal Status	<input type="text" value="Federal"/>		Legal Status	<input type="text" value="Federal"/>

Check if Operator is Same as Owner

Section 4 - Billing/Invoicing Information

Billing/Invoicing

Send Annual Billing/Invoicing Information to:

Owner Operator

<< Previous Page

Next Page >>

© Copyright 2012 State of Nevada NDEP
All rights reserved.

This page will come up next. Please fill it out completely.



Notice of Intent (NOI)
My Permit Status
Search All

Section 5 - Additional / Consultant Contact Information (Optional)



(Your Tracking Site ID - 47486)

[Additional Contacts](#)

(Note: To add additional contact, enter information on the fields and click Add Additional Contact button below. Or **Submit** button)

Select Company/Name to view/edit existing record	<input type="text"/>
Company/Name	<input type="text"/>
Address Line 1	<input type="text"/>
Address Line 2	<input type="text"/>
City	<input type="text"/>
State	<input type="text" value="NV"/>
Zipcode	<input type="text"/>
Contact Title	<input type="text" value="Mr."/>
First Name	<input type="text"/>
Last Name	<input type="text"/>
Contact Phone	<input type="text"/>

Add New Contact

Update Existing Contact

<< Previous Page

Next >>

This page is optional and may be left blank if there is no additional information.



[Notice of Intent \(NOI\)](#)
[My Permit Status](#)
[Search All](#)

ATTACHMENTS

Please upload the required documents (site map, construction plans, BMP Plans, etc.). Only PDF files are allowed. If there are more than one file, please merge those files and upload them as one attachment.

- * If the file exceeds 5 MB in size, please submit hard copies of the required documents with the NOI.
- * To finish the upload, you must hit the upload button after selecting the file

File to Upload No file chosen

You may upload a site map here. You do not need to submit or send in the Stormwater Pollution Prevention Plan (SWPPP); the SWPPP should be available on site.

This page will come up next.
Review the information for accuracy. If you need to correct or add information, use the "Previous Page" button.

You may exit the General Permits Database System before completion, but you will need the permit number (located on the third line from the top) to re-enter the application.

Choosing "Submit" will lock the permit, and no further changes may be made.

BWPC Home | Contact Us | Change Login Info | Logout

NEVADA DIVISION OF ENVIRONMENTAL PROTECTION WATER POLLUTION CONTROL GENERAL PERMITS SYSTEM

Notice of Intent (NOI)
My Permit Status
Search All

Review/Print The Entered Information Before Clicking Submit Button Below

(Note: The entered information will be locked after Submit is clicked)

Review/Print The Entered Information Before Clicking Submit Button Below

(Note: The entered information will be locked after Submit is clicked)

New Permit: CSW-47486

Section 1

Facility / Site Information
Estimated Area to be Disturbed (in acres): 1
Site Name: test
Address Line 1:
Address Line 2:
City / State / Zipcode: Gardnerville, NV 89460-____
Contact Name (Phone #):
Email:
Name of Receiving Water and /or Description of Discharge Location: 5
Frequency of Discharge: Unlikely
Estimated Flow in Gallons: 0
Estimated Begin - End Date: 04/08/2020 - 04/15/2020

SWPPP Information
Address Line 1
Address Line 2
City State / Zipcode: Gardnerville, NV 89460-____
Contact Name (Phone #)

Location / GIS Information
Latitude / Longitude: 38.8925351 / -119.7266550
Assessor's Parcel Number (APN):
Standard Industrial Classification (SIC) Code: CNST - Construction General Permit
County(ies): Carson City

Section 2, 3 And 4

Owner Name and Address	Operator Name and Address
Is the Owner the Permittee? - YES	Is the Operator the Permittee? - YES
Owner Name: :	Operator Name:
Address Line 1	Address Line 1
Address Line 2:	Address Line 2:
City / State / Zipcode: Gardnerville, NV 89460	City / State / Zipcode: Gardnerville, NV 89460
Contact Name	Contact Name:
Contact Phone #	Contact Phone #:
Taxpayer ID (TIN): 111111111	Taxpayer ID (TIN): 111111111
Legal Status: Federal	Legal Status: Federal

Billing/Invoicing
Send Annual Billing/Invoicing Information to: Owner

Attachments
Attached File Name: N/A

<< Previous Page Submit

© Copyright 2012 State of Nevada NDEP
All rights reserved.

Please print the Notice of Intent, sign it with a color other than black, and mail it with the application fee to the address on the application. Do not click Finish until you print the page, or you will have to contact us for your NOI.

Please print your confirmation letter, then press "Finish"

Finish

Re: Stormwater Industrial Permit NVR050000
Site ID:
Project Name:

Date: 6/25/2019

Owner:	Operator:
Sparks NV 89431	Sparks NV 89431

Renew No *** If this is a Renewal Application, NO filing fee is required.**

Submission of this Electronic Notice of Intent constitutes notice that the Permittee identified in this request intends to be authorized by a permit issued by the State of Nevada and has or will comply with the following:

1. The Permittee will comply with all applicable permit conditions,
2. The Permittee understands that implementation of all controls required under by a General Permit will begin at the time the permittee commences work on the project identified in this application;
3. The Permittee understands that failure to submit the required \$200.00 fee and this signed Certification Page within 30 days of the electronic submittal will result in failure for eligible coverage under the General Permit; and,
4. That Nevada Administrative Code (NAC) 445A requires that a Permittee (discharger) who is covered

Questions?

Contact:

Bureau of Water Pollution Control

Stormwater Branch

775-687-9418

ndep.nv.gov