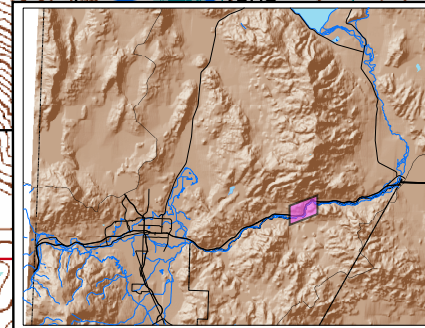
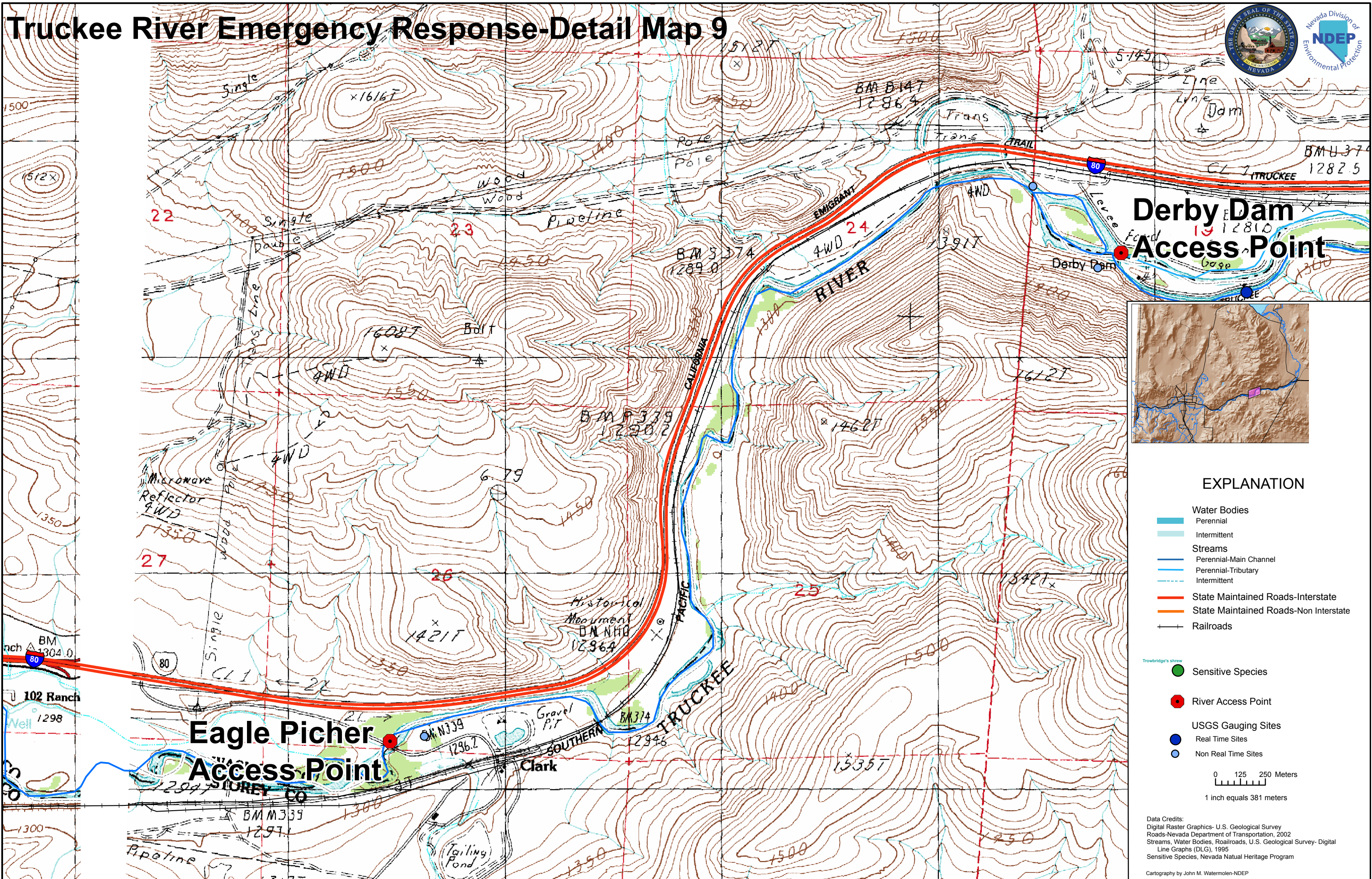
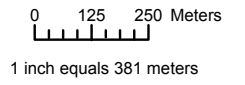


Truckee River Emergency Response-Detail Map 9



EXPLANATION

- Water Bodies**
 - Perennial
 - Intermittent
- Streams**
 - Perennial-Main Channel
 - Perennial-Tributary
 - - - Intermittent
- Roads**
 - State Maintained Roads-Interstate
 - State Maintained Roads-Non Interstate
- Railroads**
 - Railroads
- Sensitive Species**
 - Sensitive Species
- River Access Point**
 - River Access Point
- USGS Gauging Sites**
 - Real Time Sites
 - Non Real Time Sites



Data Credits:
 Digital Raster Graphics- U.S. Geological Survey
 Roads-Nevada Department of Transportation, 2002
 Streams, Water Bodies, Railroads, U.S. Geological Survey- Digital
 Line Graphs (DLG), 1995
 Sensitive Species, Nevada Natural Heritage Program

Cartography by John M. Watermolen-NDEP