

Nevada

2012 Water Quality Integrated Report With EPA Overlisting

Assessment Period - October 1, 2006 through September 30, 2011

Prepared in accordance with the requirements of
Sections 303(d)/305(b)/314 of the Clean Water Act

December 2014



West Fork Beaver Creek in the Humboldt River Basin



Nevada Division of Environmental Protection
Bureau of Water Quality Planning
901 South Stewart Street, Suite 4001
Carson City, NV 89701

[This page intentionally left blank]

Nevada 2012 Water Quality Integrated Report

Table of Contents

Section 1.0 - Introduction	1
Section 2.0 - Background.....	2
2.1 Topography and Hydrogeography	2
2.2 Climate and Precipitation.....	2
2.3 Surface Water.....	2
Section 3.0 - Water Quality Control Programs.....	5
3.1 Water Quality Standards	5
3.2 Nevada’s Water Pollution Control Program for Point Source Discharges.....	5
3.3 Nonpoint Source Pollution Management Program	7
3.4 Water Pollution Control Revolving Fund.....	8
3.5 Total Maximum Daily Load Program.....	8
Section 4.0 - Surface Water Quality Monitoring and Assessment	11
4.1 Introduction.....	11
4.2 Data Sources	11
4.3 NDEP Monitoring Data	14
4.4 Other Sources of Monitoring Data.....	14
4.5 Assessment Methodology	16
Section 5.0 Assessment Results.....	23
5.1 Category Summary	23
5.2 Beneficial Use Summary	26
5.3 Category 5 Waters (303(d) List).....	28
5.4 Delisted Waters.....	29
5.5 TMDLs.....	31
Section 6.0 - Public Participation.....	31
Section 7.0 - References	32

List of Tables

Table 1. Summary of Nevada Waterbodies	4
Table 2. Sources of Data Used for the <i>2012 Integrated Report</i>	15
Table 3. Minimum Number of Exceedances to Categorize a Standard as Not Met	18
Table 4. Summary of Waterbody Segments Evaluated in the <i>2012 Integrated Report</i>	23
Table 5. Summary of Assessment Results – Streams	25
Table 6. Summary of Assessment Results – Lakes and Reservoirs	25
Table 7. Summary of Assessment Results – Wetlands.....	26
Table 8. Summary of Beneficial Use Status for Streams.....	27
Table 9. Summary of Beneficial Use Status for Lakes and Reservoirs	27
Table 10. Summary of Beneficial Use Status for Wetlands	28
Table 11. Causes of Impairment (Category 5 - 303(d) List).....	29

List of Figures

Figure 1. Nevada Hydrographic Regions and Basins	3
Figure 2. Water Quality Sample Sites Used in the <i>2012 Integrated Report</i>	13
Figure 3. Waters Assessed for the <i>2012 Integrated Report</i>	24

List of Attachments

Attachment 1 – Waterbody Changes Between the 2008 – 2010 and 2012 Integrated Reports.	
Attachment 2 –Assessment Sampling Stations	
Attachment 3(a & b) –2008-10 Waterbody Assessment Results	
Attachment 4 –Category 5 Waters (303(d) List)	
Attachment 5 –Delisted Waters	
Attachment 6 –Approved TMDL List	

Abbreviations and Acronyms

The following abbreviation and acronyms appear throughout this document and the Attachments:

A	Acres
AA	Annual Average
ADB	Assessment Database
AGM	Annual Geometric Mean
AQL	Aquatic Life
BLM	United States Bureau of Land Management
BWQP	Nevada Bureau of Water Quality Planning
CFR	Code of Federal Regulations
CORPS	United States Army Corps of Engineers
CWA	Clean Water Act
DRI	Desert Research Institute
EAV	Water of Extraordinary Ecological or Aesthetic Value
EPA	United States Environmental Protection Agency
EWQ	Enhancement of Water Quality
F	Fully Supporting
°F	Degrees Fahrenheit
FC	Fish Consumption
FDA	United States Food and Drug Administration
FM	Freshwater Marsh
I	Insufficient Information
IND	Industrial Supply
IR	Integrated Report
IRR	Irrigation
MCL	Maximum Contaminant Limit
MDS	Municipal or Domestic Supply
MGD	Million gallons per day
N	Not Supporting
NAC	Nevada Administrative Code
NDBU	No Designated Beneficial Use
NDEP	Nevada Division of Environmental Protection
NDPBH	Nevada Division of Public and Behavioral Health
NDOW	Nevada Department of Wildlife
NPDES	National Pollutant Discharge Elimination System
NPS	Nonpoint source
NRS	Nevada Revised Statute
PWL	Propagation of Wildlife
RMHQ	Requirement to Maintain Higher Quality
RNC	Recreation Not Involving Contact with Water
RWC	Recreation Involving Contact with Water
TMDL	Total Maximum Daily Load
TMWRF	Truckee Meadows Water Reclamation Facility
USGS	United States Geological Survey
X	Not Assessed
WLS	Watering of Livestock
WQS	Water Quality Standard

[This page intentionally left blank]

Section 1.0 - Introduction

In 1972, Congress passed Public Law 92-500, the Federal Water Pollution Control Act, commonly known as the Clean Water Act (CWA). The goal of this act is to restore and maintain the chemical, physical, and biological integrity of the Nation's waters. The Nevada Division of Environmental Protection (NDEP) implements the CWA in Nevada, with oversight from the U.S. Environmental Protection Agency (EPA). Every two years, Nevada is required by the CWA to conduct a comprehensive analysis of water quality data associated with Nevada's surface waters to determine whether state surface water quality standards are being met and designated uses are being supported. These reports are submitted to the EPA for approval. Once approved this information is used to guide water resource management decisions.

Past waterbody assessments resulted in two products: the Section 303(d) List and the Section 305(b) report. Section 305(b) reporting often allowed for greater flexibility in regards to data age and quantity whereas, the Section 303(d) Lists only reported known beneficial use impairments based on high quality data of sufficient quantity to make confident assessments and decisions. Although the programs overlapped, interpretations and comparisons between the two assessments may have been misleading and not afforded water quality managers the ability to accurately describe the status of a single waterbody or the State's overall water quality.

For these reasons, EPA has encouraged states to adopt an integrated reporting process. The use of a single report creates consistency in the beneficial use assessments and determinations of whether a waterbody is "impaired" or "supported" for assigned beneficial uses. On March 21, 2011, EPA provided guidance for the 2010 waterbody assessments and reporting requirements for Sections 303(d), 305(b) and 314 of the CWA.

EPA recommends that States prepare their 2012 Integrated Reports consistent with previous guidance including EPA's 2006 Integrated Report Guidance, which is supplemented by EPA's 2008, 2010 and 2012 Integrated Report memoranda. NDEP has developed the *Nevada 2012 Water Quality Integrated Report* for use by the public, other entities, and for NDEP water quality management planning purposes. The Assessment Period for Nevada's 2012 Integrated Report is **October 1, 2006 through September 30, 2011.**

Section 2.0 - Background

2.1 Topography and Hydrogeography

Nevada is characterized by isolated, long, narrow, roughly parallel mountain ranges and broad, intervening, near flat valleys and basins. The spectacular magnitude of alternating mountain ranges and valleys prompted the often used designation “Basin and Range Province” for most of Nevada. For water planning and management purposes, the U.S. Geological Survey and the Nevada Department of Conservation and Natural Resources have divided the state into 14 major hydrographic regions and basins (see Figure 1).

About 93,000 of the total 110,567 square miles of the state lie within the Great Basin, the major subdivision of the Basin and Range Province, wherein drainage flows to enclosed basins rather than to the sea. The exceptions are the Snake River drainage which flows to the Pacific Ocean via the Columbia River, and the Colorado River drainage which flows to the Gulf of California.

2.2 Climate and Precipitation

The climate of Nevada is characterized as semi-arid to arid with precipitation and temperature varying widely between the northern and southern regions of the state, and between valley floors and mountain tops. Nevada is truly a land of great climatic contrast (James, 1984) with temperatures that fall below -40 °F during some months in the northeast, and rise over 120 °F during a few days in the south, and precipitation that ranges from only three to four inches in southern Nevada to over 40 inches in the Carson Range portion of the Sierra Nevada.

Total precipitation averages approximately 9 inches per year making Nevada the most arid state in the Nation (Geraghty and others, 1973). Of the total annual average precipitation amount, approximately 10 percent accounts for stream runoff and groundwater recharge. The remaining 90 percent is lost through evaporation and transpiration. Average lake surface evaporation rates vary widely across the state from less than 36 inches per year in the west to over 80 inches in the south (State Engineer’s Office, 1973).

2.3 Surface Water

Surface water is a limited and precious resource in Nevada providing about 60 percent of the total water supply used in the state. Spring and summer snowmelt accounts for most of the streamflow in Nevada. However, isolated summer convective storms provide a majority of the streamflow in southern Nevada low altitude basins.

Nevada can claim very few large rivers and streams compared to other states. With the exception of the Colorado River, Nevada’s perennial streams are small by nationwide standards. According to EPA sources, only about 10% (15,549 miles) of the rivers and streams in Nevada are perennial. However, this 10% of the streams carry a majority of the surface water flow in the state. The other 90% (126,257 miles) of the streams are considered intermittent or ephemeral. Additionally, 1,782 miles of manmade ditches and canals exist throughout the state. According to best available estimates, Nevada has 1,070 lakes, reservoirs, and ponds with an approximate total acreage of 553,239 acres. Also, a total of 136,650 acres of wetlands has been estimated (Table 1).

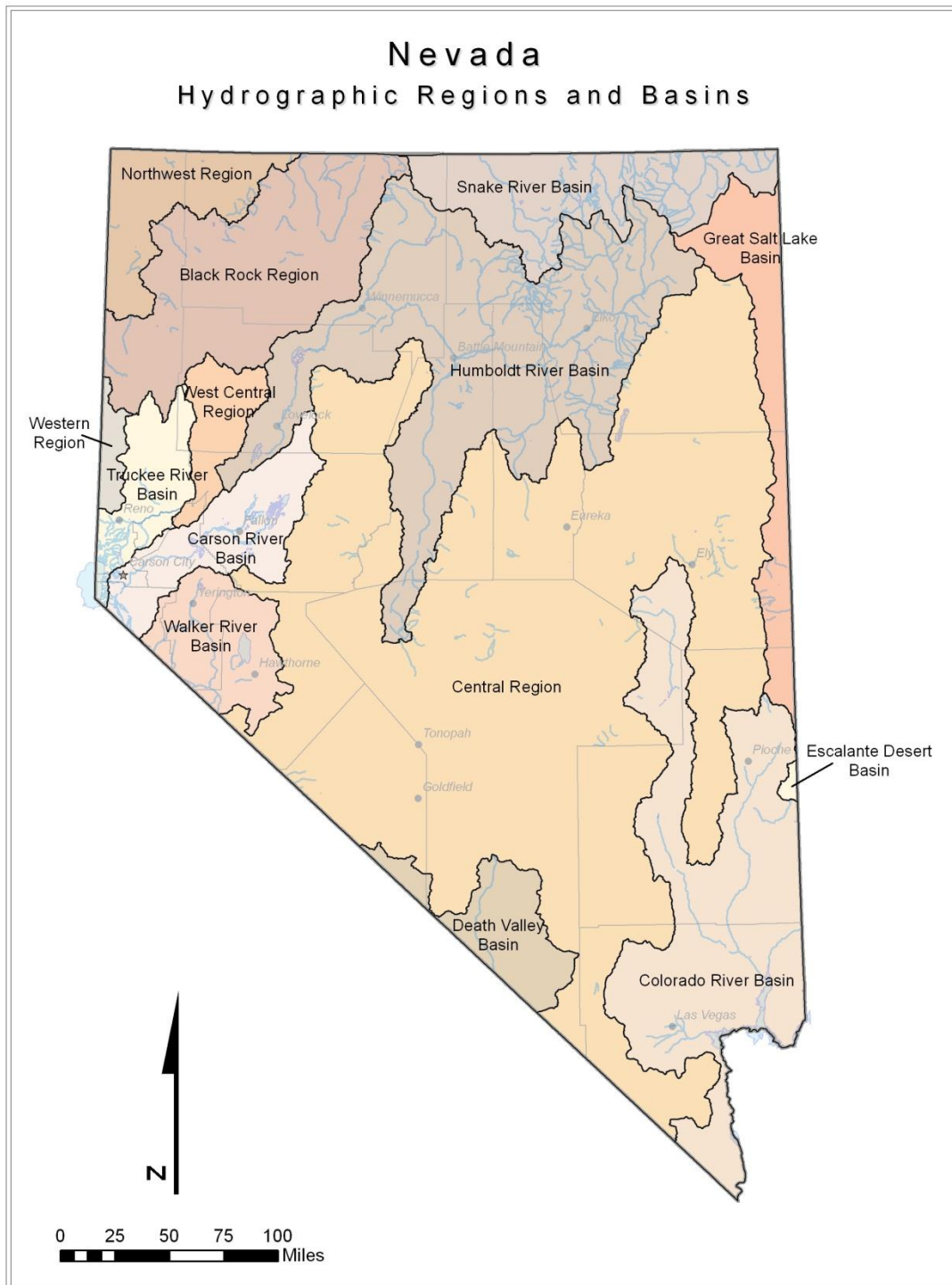


Figure 1. Nevada Hydrographic Regions and Basins

Table 1. Summary of Nevada Waterbodies

Topic	Amount
Total River, Stream, Canal, Ditch Miles	143,588
Perennial River/Stream Miles	15,549
Intermittent/Ephemeral Stream Miles	126,257
Ditch/Canal Miles	1,782
Number of Lakes/Reservoir/Ponds	1,070
Acres of Lakes/Reservoirs/Ponds	553,239
Acres of Freshwater Wetlands	136,650

Sources: EPA's Watershed Assessment, Tracking & Environmental Results website <http://www.epa.gov/waters/ir/index.html>; previous Nevada 305(b) reports.

Section 3.0 - Water Quality Control Programs

3.1 Water Quality Standards

Nevada's water quality standards, as contained in the Nevada Administrative Code (NAC) 445A.11704 – 445A.2234, define the water quality goals for a waterbody, or a portion of a waterbody, by designating beneficial uses of the water and setting criteria necessary to protect the beneficial uses. Beneficial uses include, but are not limited to, irrigation, recreation, aquatic life, and drinking water supply.

In many cases, two or more reaches exist for a river or stream system, with each reach possibly having different beneficial uses and numeric criteria. Reaches are established at specific control points pursuant to NAC 445A.1239 (often referred to as the "Tributary Rule"). On a given waterbody, the standards apply to that control point and the remainder of the waterbody upstream, all surface waters upstream (in Nevada) or to the next control point upstream, if any. If there are no control points downstream from a particular control point, the standards for that control point apply for the remainder of the waterbody downstream, all surface waters downstream (in Nevada) or to the next waterbody downstream named in the NAC.

Nevada's water quality standards contain both narrative and numeric criteria. The narrative standards contained in NAC 445A.121 apply to all surface waters of the state and require waters to be "free from" various pollutants in sufficient levels so as to not be unsightly, interfere with any beneficial uses, create a public nuisance, be toxic to human, animal, plant, or aquatic life, or have any adverse effects.

There are two types of numeric standards in the regulations, waterbody specific conventional pollutants and toxic materials. Waterbody specific numeric standards have been developed for many of the waters in Nevada (NAC 445A.1252 – 445A.2234). The standards for these waters include criteria designed to protect the beneficial uses (referred to as beneficial use standards) and, in certain cases, antidegradation requirements. The Tributary Rule provides protection for those surface waters that are not specifically defined in these regulations.

Numeric criteria for toxic materials are contained in NAC 445A.1236 and apply to all waters specified in NAC 445A.1233 – 445A.2234. Numeric criteria in NAC 445A.1236 are specified for four beneficial uses, municipal or domestic supply, aquatic life, irrigation, and watering of livestock. Most of the standards are based on ambient water quality criteria published by EPA; however, numeric criteria for the protection of municipal and domestic water supply are generally based on maximum contaminant levels (MCLs) which have been adopted by the Nevada Division of Public and Behavioral Health.

In addition to the NAC standards, EPA has promulgated a set of standards that are applicable for Nevada (see 40 Code of Federal Regulations (CFR) 131.36). It is important to note that the criteria in the CFR are based upon a risk level of 10^{-6} . As stated in 40 CFR 131.36 (11) (iii), for Nevada, these criteria shall be applied at the 10^{-5} risk level. To convert these criteria to a 10^{-5} risk level, the decimal point of the values in the CFR is moved one place to the right.

3.2 Nevada's Water Pollution Control Program for Point Source Discharges.

The CWA is a law enacted by Congress and signed by the President that establishes environmental programs, including the National Pollutant Discharge Elimination System (NPDES) program, to protect

the Nation's waters and directs EPA to develop, implement, and enforce regulations consistent with this law.

Specifically, the CWA prohibits anybody from discharging "pollutants" through a "point source" into a "water of the United States" unless they have an NPDES permit. The permit will contain limits on what can be discharged, monitoring and reporting requirements, and other provisions to ensure that the discharge does not impact water quality or people's health. In essence, the permit translates general requirements of the Clean Water Act into specific provisions tailored to the operations of each person discharging pollutants.

The NPDES permitting program, including specific permit requirements, is the result of enactment of laws by Congress and development and implementation of federal regulations based on the authorities vested to EPA through those laws. Any new or modified regulations must go through a rulemaking process that includes a proposal, public comment, and then culminating with a final rule that must then be implemented and enforced.

EPA issues a final rule taking those public comments into account. Final rules contain a preamble and the text of the final rule. The preamble or introduction typically discusses changes that were made from the proposed rule, what must be done to comply with the final rule and why EPA chose this approach. EPA publishes final rules in the Federal Register.

The Code of Federal Regulations (CFR) includes all the rules published in the Federal Register by the Executive departments and agencies of the Federal Government and the text of all existing regulations, including any rules issued through July 1 of that year.

The primary regulations developed by EPA to implement and administer the NPDES Permit Program are found in Title 40 of the CFR, Part 122 - EPA Administered Permit Programs: The National Pollutant Discharge Elimination System.

With respect to definitions there are three keys terms: point source, water of the United States, and pollutant.

1. The term point source is defined very broadly in the Clean Water Act. It means any discernible, confined and discrete conveyance, such as a pipe, ditch, channel, tunnel, conduit, discrete fissure, or container. It also includes vessels or other floating craft from which pollutants are or may be discharged. By law, the term "point source" also includes concentrated animal feeding operations, which are places where animals are confined and fed. By law, agricultural stormwater discharges and return flows from irrigated agriculture are not "point sources".
2. The term "water of the United States" is defined very broadly in the Clean Water Act as navigable waters, tributaries to navigable waters, interstate waters, the oceans out to 200 miles, and intrastate waters which are used by interstate travelers for recreation or other purposes, as a source of fish or shellfish sold in interstate commerce, or for industrial purposes by industries engaged in interstate commerce.
3. The term pollutant is defined very broadly in the Clean Water Act and includes any type of industrial, municipal, and agricultural waste discharged into water. Some examples are dredged soil, solid waste, incinerator residue, sewage, garbage, sewage sludge, munitions, chemical wastes, biological materials, radioactive materials, heat, wrecked or discarded equipment, rock, sand, cellar dirt and industrial, municipal and agricultural waste. By law, a pollutant is not

sewage or discharges incidental to the normal operation of an Armed Forces vessel, or water, gas or other material injected into an oil and gas production well.

NPDES permits are issued by states that have obtained EPA approval to issue permits or by EPA Regions in states without such approval. In this respect, Nevada is the Delegated Authority by EPA.

Specifically, NPDES permits are issued by the NDEP, Bureau of Water Pollution Control. These NPDES permits will generally specify an acceptable level of a pollutant or pollutant parameter in a discharge (for example, a certain level of bacteria). The permittee may choose which technologies to use to achieve that level. Some permits, however, do contain certain 'best management practices' (such as installing a screen over the pipe to keep debris out of the waterway). NPDES permits make sure that a state's mandatory standards for clean water and the federal minimums are being met.

In addition to CWA requirements Nevada's authority is more comprehensive. Specifically Chapter 445A of the Nevada Revised Statutes provides that it is unlawful for any person to discharge from any point source any pollutant into any waters of the State or any treatment works; inject fluids through a well into any waters of the State; discharge from a point source a pollutant or inject fluids through a well that could be carried into the waters of the State by any means; or, allow a pollutant discharged from a point source or fluids injected through a well to remain in a place where the pollutant or fluids could be carried into the waters of the State by any means.

It is important to note that Nevada's Statute uses the term "waters of the State". In NRS 445A.415, "waters of state" is defined as all waters situated wholly or partly within or bordering upon this State, including but not limited to all streams, lakes, ponds, impounding reservoirs, marshes, water courses, waterways, wells, springs, irrigation systems and drainage systems; and all bodies or accumulations of water, surface and underground, natural or artificial. This definition goes beyond the scope of the NPDES and CWA jurisdiction. Nevada's Statutes are protective of both surface and groundwater.

Permitting requirements for Nevada's Water Pollution Control Law, are defined through Chapter 445A of Nevada Revised Statute and Nevada Administrative Code.

3.3 Nonpoint Source Pollution Management Program

Nonpoint source (NPS) pollution is caused by rainfall or snowmelt moving over and through the ground. As the runoff moves, it picks up and carries away natural and human-made pollutants, finally depositing them into lakes, rivers, wetlands and even underground sources of drinking water. These pollutants include:

- Excess fertilizers, herbicides and insecticides from agricultural lands and residential areas;
- Oil, grease and toxic chemicals from urban runoff and energy production;
- Sediment from improperly managed construction sites, crop and forest lands and eroding stream banks;
- Salt from irrigation practices;
- Acid drainage from abandoned mines;
- Bacteria and nutrients from livestock, pet wastes and faulty septic systems;
- Atmospheric deposition; and
- Hydromodification.

NPS is the leading cause of water quality problems in Nevada and controlling NPS pollution remains a challenge. Sources are difficult to locate and the effects of NPS pollutants on specific waters vary and may not always be fully assessed. However, we do know that these pollutants can have harmful effects on drinking water supplies, recreation, fisheries, and wildlife.

The Nevada NPS Pollution Management Program works with local entities to fund and implement nonpoint source pollution management projects. These projects reduce the amount of NPS pollutants that enter Nevada's waterways. Projects are varied and include channel stabilization, erosion control projects, grazing management, urban runoff management, and low impact development installations.

Additionally, citizen involvement in water quality protection activities is essential for controlling NPS pollution. The Nevada NPS Pollution Management Program educates citizens on water quality issues related to NPS pollution. The NPS program has had success with outreach programs to a number of stakeholder groups in Washoe, Douglas, and Clark counties, and is currently making concerted effort to reach out to ranching and conservation stakeholders in other areas of the state (Elko, Humboldt, and White Pine counties).

Although specific responsibilities are broken down according to federal, state, and local jurisdiction, each individual can play an important role by practicing conservation and by changing certain everyday habits. NDEP's outreach education web pages promote existing water education efforts to benefit all of the state's communities.

3.4 Water Pollution Control Revolving Fund

The Water Pollution Control State Revolving Loan Fund (SRF) was created by Congress in the CWA amendments of 1987, to replace the Construction Grant Program. The purpose of the SRF is to provide loans at or below market rate and to provide other forms of financial assistance to municipalities to assist them in financing the construction of wastewater treatment works and projects to control non-point sources of water pollution.

The types of financial assistance available include:

- Loans at or below market rate;
- Loan guarantees;
- Purchase of bond insurance to guarantee debt service retirement; and
- Refinancing existing debt obligations where the initial debt was incurred after March 5, 1987 and the project complied with all the requirements necessary to receive a loan.

Eligible projects include wastewater treatment plants, collection systems, interceptors, infiltration/inflow correction, sludge management projects, storm water control projects, erosion control, and other NPS control projects.

3.5 Total Maximum Daily Load Program

The Total Maximum Daily Load (TMDL) is the allowable loading from all pollutant sources (point source, nonpoint source, and natural background) established at a level necessary to achieve compliance

with applicable water quality standards. 40 CFR Part 130.7 requires states to develop TMDLs for waterbody segment/parameter combinations appearing in the 303(d) List (Category 5 of the Integrated Report).

The development of TMDLs is a time intensive and costly undertaking and therefore two conditions must usually be met before NDEP initiates the TMDL process. First, the water quality impairment must be verified. Prior to developing TMDLs for any waterbody, NDEP conducts a rigorous review of the existing beneficial uses and numeric criteria for the parameters in question, along with other information, to determine if a water quality impairment actually exists. This is a crucial step in the TMDL process as the use of inappropriate beneficial uses and/or criteria would lead to unsuitable TMDLs. EPA's recent document "*Reducing Reporting Burden under Clean Water Act Sections 303(d) and 305(b)*" (February 2013) confirmed that position by recommending that states ensure that appropriate water quality standards are in place.

The second factor NDEP considers before undertaking a TMDL is whether or not stakeholders are interested in implementing the TMDL. A majority of Nevada's waterbody impairments are due to NPS pollution, channel modification and flow diversions. As such, these impairments will only be addressed through voluntary measures. In most cases, NDEP will only allocate staff and funding resources to developing NPS-related TMDLs in watersheds where there is interest and funding by local, state, or federal resource management agencies, other entities or landowners willing to address the problems. Without the cooperation of implementing agencies and the private sector, the TMDL ends up as just another document on the shelf. Therefore, NDEP will prioritize TMDL development for those waters where stakeholder interest exists. At this time, NDEP has not been able to find stakeholder interest in any new TMDL development. Efforts continue to identify potential partners for TMDLs or other alternative measures.

Historically, EPA has tracked the number of TMDLs each state has developed as the main indicators of progress towards meeting the goals of the 303(d) program. However, EPA and states are interested in replacing this "TMDL pace" metric with more meaningful metrics. With considerable input from states and tribes, EPA is in the process of crafting a new vision for the 303(d) program in which states may potentially be recognized for a whole range of activities undertaken to improve its 303(d) implementation, from monitoring of unassessed waters, and establishing more appropriate water quality standards to developing/implementing watershed plans where there is stakeholder interest, or implementing improvements (without a TMDL) where the problems/solutions are obvious (often referred to as straight-to-implementation). It is encouraging that EPA's developing vision recognizes that TMDLs may not always be the answer. This sentiment was recently echoed in "*Reducing Reporting Burden under Clean Water Act Sections 303(d) and 305(b)*" (EPA, February 2013).

In any performance metrics conceived under the new EPA vision, States also need to receive credit for efforts associated with reviewing existing TMDLs. Reviews may require significant staff time slowing progress on other aspects of the 303(d) activities. For example, NDEP has been working for several years with Cities of Reno and Sparks, Washoe County and the Truckee Meadows Water Reclamation Facility on a review of the Truckee River nutrient TMDLs. A significant portion of this work has involved a review of the existing nutrient criteria to ensure a proper foundation for the TMDL work.

NDEP's approach to TMDL development as discussed above is necessary to ensure realistic and defensible water quality criteria and TMDLs that will result in real water quality improvements. It must be recognized that significant time and funding resources are needed to address impaired waters and that the pace of TMDL development may be slowed by staffing and budget constraints. It will likely be years

before the majority of water quality problems, particularly those related to NPS pollution, can be addressed.

Section 4.0 - Surface Water Quality Monitoring and Assessment

4.1 Introduction

NDEP's 2012 *Integrated Report* evaluated data collected over a 5 year period, between **October 1, 2006 and September 30, 2011**. All waterbodies identified in 445A.11704 – 445A.2234 were included in the Integrated Report. Also, where data exist, waterbodies that don't have site specific water quality standards in the NAC were assessed using the Tributary Rule, NAC 445A.1239 and narrative criteria, NAC 445A.121.

There are waterbodies in the state that do not have assigned uses and standards and are not located in a watershed with waters that do have standards. These waters generally flow out of the state or into a closed basin. The Tributary Rule does not apply and these waters are categorized as having no designated beneficial uses. Consequently these waters were not assessed and were placed in Category 3.

As required by the CWA section 303(d) and CFR 130.7(B)(5), NDEP compiled and considered "all existing and readily available water quality related data and information" such as chemical and physical water column data, stream sediment, fish tissue, biological information and narrative and qualitative information to evaluate the condition of the State's waterbodies.

A list of Nevada's assessed waterbodies is maintained in EPA's Assessment Database (ADB). This software contains assessment information – including the type of monitoring conducted at specific waterbodies, causes and sources of water quality impairment, 303(d) listing information, TMDL development timelines, waterbody name, size, location, and assigned beneficial uses.

4.2 Data Sources

Existing and readily available data and information may include, but are not limited to, the following:

- Most recent 303(d) List;
- Most recent 305(b) Report;
- NDEP monitoring data;
- Data, information, and water quality problems reported from local, State, Territorial, or Federal agencies, Tribal governments, the public, and academic institutions;
- CWA section 319 NPS assessments;
- Safe Drinking Water Act section 1453 source water assessments;
- Dilution calculations, trend analyses or predictive models for determining the physical, chemical, or biological integrity of streams, rivers, and lakes;
- Fish consumption or other health advisories issued by the Nevada Division of Public and Behavioral Health.

For most waterbodies, the most comprehensive readily available water quality related data or information are physical and chemical water column monitoring data, and widely distributed scientifically defensible special studies (including chemical and biological information). Other types of data such as stream sediment, fish tissue, narrative information, etc., are generally not as common for waterbodies throughout

Nevada. While NDEP examined all types of data, a majority of the listing decisions were based upon numeric data primarily because these types of data are most available.

While it is relatively straightforward to define methods for evaluating numeric data for numeric standard compliance, it is much more challenging to define how other types of data and information will be used in the listing process. In general, with the exception of fish tissue data, these other types of data or information were not used as the sole basis for listing a waterbody.

NDEP data was aggregated with outside agency data whenever possible. As a result, data from approximately 1,250 water quality monitoring sites were evaluated (Figure 2) with over 2,000,000 data points for roughly 150 parameters. This was a significant increase from previous 303(d) Lists and 305(b) Reports. **Attachment 1** documents changes to waterbody segments between the 2008–10 and 2012 *Integrated Reports*, and **Attachment 2** lists the assessment sampling stations associated with each waterbody.

NDEP has created a web map application (available at <http://webgis.ndep.nv.gov/>) to display the water quality monitoring locations and assessment results addressed in the 2012 *Integrated Report*.

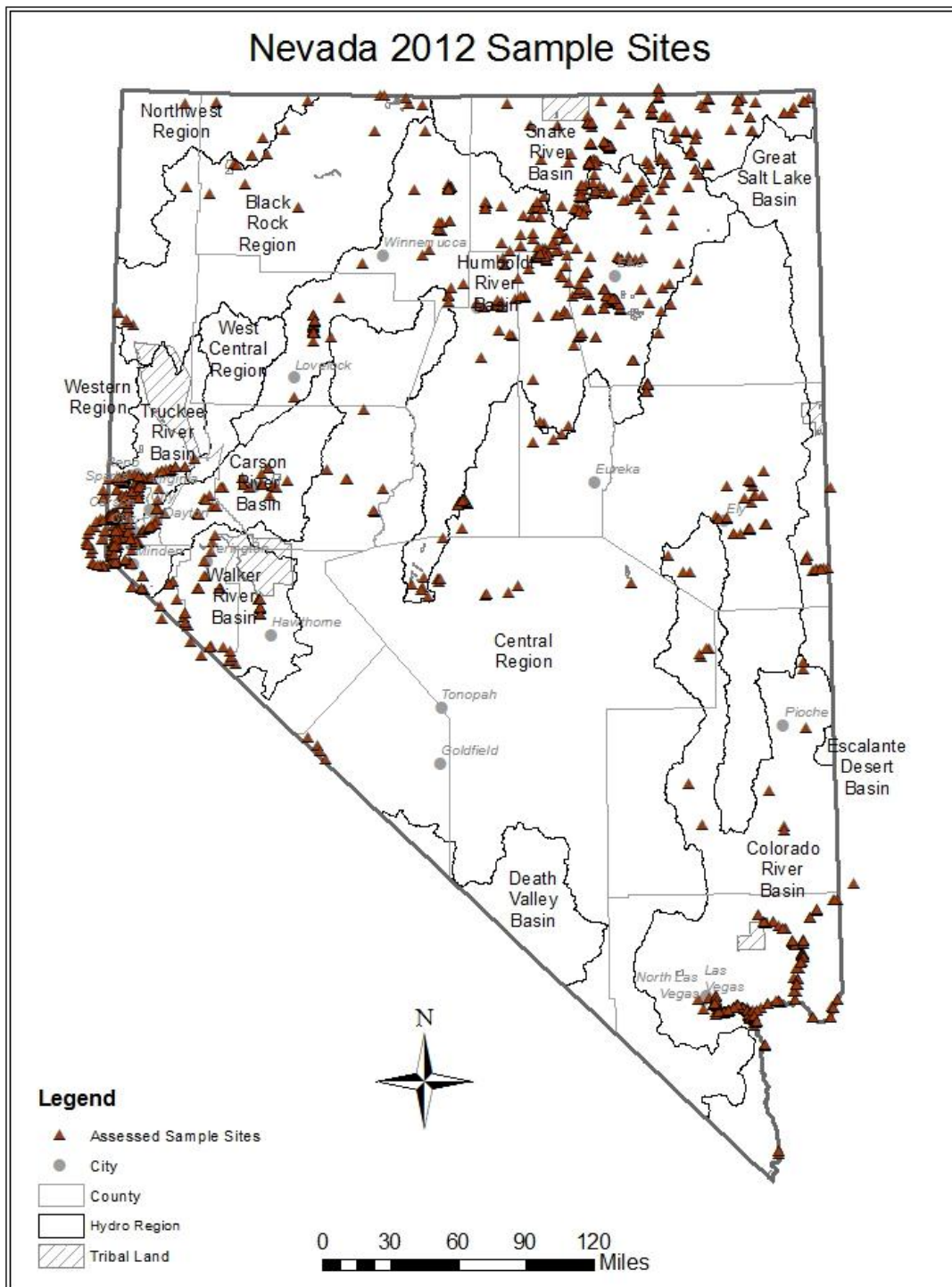


Figure 2. Water Quality Sample Sites Used in the 2012 Integrated Report

4.3 NDEP Monitoring Data

Ambient water quality data collected as part of NDEP's statewide monitoring program was the primary data source for development of the *2012 Integrated Report*. This data set was mostly comprised of grab samples collected at varying frequencies. Samples are collected according to procedures outlined in the Nevada Quality Assurance Program Plan.

The NDEP monitoring program encompasses the State's 110,000 square miles and 14 hydrographic regions and basins (Figure 1). NDEP monitors of a number of sites for physical and chemical quality as part of a fixed station and rotating basin design. In addition to the fixed monitoring stations, several water quality intensive field studies are conducted on select waterbodies on a progressive cycle. Qualitative information to evaluate the narrative standards is also collected by NDEP at all monitoring sites. Staff note whether or not the water contains substances attributable to domestic or industrial waste or other controllable sources including settleable solids that form bottom or sludge deposits; floating debris, oil, grease, scum and other floating materials; odor, color, turbidity, or other conditions.

A subset of lakes and reservoirs is monitored on a rotating biennial basis. Whenever possible, discrete depth samples at several sites within a particular waterbody are collected; however, at times, the sampling points may be limited to one point (generally at the outlet) that is easily accessible to the monitoring crew.

In 2000, NDEP initiated a biological assessment program with the overall goal of developing three to five years of baseline data within each watershed and then alternating the sampling frequency to every other year. To date more than 250 sites have been established throughout the state. Macroinvertebrate, periphyton, stream sediment, and fish samples are collected and physical habitat assessments are conducted. As yet, reference sites and conditions have not been fully identified and established.

4.4 Other Sources of Monitoring Data

Data from other entities was solicited through a public call for data in late 2011. In response to this public call for data, several entities submitted information and data. Additionally, NDEP staff actively sought data from available websites and agency files (Table 2).

Table 2. Sources of Data Used for the 2012 Integrated Report

Entity Acronym	Entity Name
ANGLOGOLD	Anglogold (Nevada) Corp.
BARRICK	Barrick Gold Corporation
BBWD	Big Bend Water District
BHDF	Baker Hughes Drilling Fluids
BLM	U.S. Bureau of Land Management
BORBC	U.S. Bureau of Reclamation, Boulder City
BORD	U.S. Bureau of Reclamation, Denver
CCPW	Carson City Public Works
CCWRD	Clark County Water Reclamation District
CCWRF	Carson City Water Reclamation Facility
CLARK	Clark County
CLV	City of Las Vegas
CNLV	City of North Las Vegas
COH	City of Henderson
COR-COS	City of Reno – City of Sparks
CRS	Cave Rock Skyland
DRI	Desert Research Institute
EWC	Edgewood Water Company
GHA	Glenbrook Homeowners Association
HOMESTAKE	Homestake Mining Company
HOOVER	Hoover Dam
IVGID	Incline Village General Improvement District
JWS	Jarbidge Water System
KINGSBURY	Kingsbury General Improvement District
KLONDEX	Klondex Gold and Silver Mining Company
LRWQCB	Lahontan Regional Water Quality Control Board
MARIGOLD	Marigold Mining Company
MERIDIAN	Meridian Rossi Corporation
MIRAMAR	Miramar Gold Corporation
MWD	Metropolitan Water District of Southern California
MWH	MWH Americas, Inc. – Las Vegas
NDEP	Nevada Division of Environmental Protection
NDOA	Nevada Department of Agriculture
NEWMONT	Newmont Mining Corporation
NOV	National Oilwell Varco, LP
NPS	U.S. National Park Service
NVENERGY	NV Energy
PINSON	Pinson Mining Company
QUEENSTAKE	Queenstake (Yukon – Mining Gold Corp.)
RHGID	Round Hill General Improvement District
ROBINSON	Robinson Nevada Mining Company
RTWG	Rio Tinto Working Group
SNWA	Southern Nevada Water Authority
TMWC	Truckee Meadows Watershed Committee
TMWRF	Truckee Meadows Water Reclamation Facility
TROUTUNLIM	Trout Unlimited
UCDAVIS	University of California, Davis (Tahoe Environmental Research Center)
UNR	University of Nevada, Reno
USEPA	U.S. Environmental Protection Agency
USGS	U.S. Geological Survey
WASHOE	Washoe County
ZCWUD	Zephyr Cove Water Utility District

4.5 Assessment Methodology

Waterbody segments have designated beneficial uses and water quality criteria designed to protect those uses. To develop the *2012 Integrated Report*, the designated beneficial uses for each waterbody segment were evaluated to determine their support status. A given beneficial use was considered to be fully supported if the associated water quality standards were met. Likewise, a beneficial use was not supported if any one of the associated water quality standards was not met. In some instances, there may not be enough data/information to make a use support evaluation.

When making beneficial use assessments, NDEP assumes that the use is fully supporting and therefore needs adequate data to refute that presumption. If no or insufficient data was available, the use was not assessed. If enough data was available the use was assessed against narrative and numeric standards and sufficient evidence was needed to conclude that the beneficial use was impaired. If there was data for only one parameter, for example temperature protecting aquatic life, and no data was available for other aquatic life criteria; the use support for aquatic life was assessed only on that parameter.

For each waterbody, every beneficial use/parameter combination was evaluated to determine use attainment status. From this analysis, each beneficial use for a waterbody was assigned to one of the following use attainment determinations:

- Fully supporting – All water quality standards for the beneficial use are met;
- Not supporting – At least one of the water quality standards for the beneficial use was not met;
- Insufficient information – Data exist but are insufficient in extent to assess the use; or
- Not assessed – No data were available for the assessment.

Based upon these beneficial use attainment determinations, each waterbody segment was then placed in one of the following categories:

Category 1: Fully Supported

All designated uses are supported.

Category 2: Some Uses Attained

Available data and/or information indicate that some of the designated uses are supported; and insufficient or no data are available to determine if the remaining uses are supported.

Category 3: Insufficient Information

There was insufficient available data/information to make a use support determination for any of the beneficial uses. This includes situations for which no data/information exists.

Category 4: Impaired for One or More Designated Uses, But a TMDL is Not Necessary

Available data and/or information indicate that at least one designated use was not being supported, but a TMDL is not needed.

Category 4A: A State developed TMDL has been approved by EPA or a TMDL has been established by EPA for any segment-pollutant combination.

Category 4B: Other required control measures are expected to result in the attainment of an applicable water quality standard in a reasonable period of time.

Category 4C: The non-attainment of any applicable water quality standard for the segment is the result of pollution and is not caused by a pollutant.

Category 5: Not Supported

Available data and/or information indicate that at least one designated use was not being supported and a TMDL is needed. Category 5 is also known as the 303(d) List.

EPA's ADB was utilized to manage the assessment information and the resulting Category classifications. Note that Nevada has not placed any waters into Category 4b or 4c.

Generally, a beneficial use was considered to be supported under the following guidelines:

Conventional and some toxics standards (single value or 24 hr. average): A beneficial use protected by a single value or 24 hr. average standard was assumed to be supporting if 10% or less (as determined using the binomial distribution approach discussed below) of the data points exceed the standard.

Average, geometric mean, log mean, and median standards: A beneficial use protected by annual/seasonal average, mean, or median standard was assumed to be supporting if the standard was never exceeded during the assessment period.

Aquatic Life Toxics with acute (1-hour average) and chronic (96-hour average) criteria: A beneficial use was assumed to be supporting if there are less than two (2) standard exceedances in any three year block. NDEP considers a single grab sample sufficient to assess the acute (1-hour) criteria. NDEP requires at least 2 samples collected over a 4 day period with multiple sampling events throughout a year to assess the chronic (96-hour) criteria. See section on Toxic Criteria below for a more complete explanation.

The following sections provide more detailed information and discussion of other factors considered in assessing beneficial uses and water quality standards during development of the *2012 Integrated Report*.

Best Professional Judgment

Under certain situations, NDEP reserves the right to use best professional judgment to make listing and delisting decisions. The assessment methodology is intended to serve as a framework for the listing process, but cannot anticipate all possible conditions. The ultimate listing decision was based upon whether beneficial uses are being supported as determined by the available data and criteria. For example, some waterbodies were placed in Category 5 for not supporting aquatic life if a preponderance of the grab sample data exceeded chronic (96-hour) standard.

Binomial Method

In the past, NDEP had identified standards as not being met when more than 10% of the water quality samples exceeded the appropriate standards. However this approach, often referred to as a "raw score" assessment, does not allow for any adjustments to account for small samples sizes and the associated uncertainties. Due to these short comings, NDEP now uses the binomial distribution methodology rather than the "raw score" approach. With the binomial method, the analyst tests the hypothesis that the "true" (if a much larger sample size was available) standard exceedance was greater than 10% for an assigned confidence level (approximately 90%; it varies slightly depending on the total number of samples).

NDEP believes that the binomial methodology yields a more statistically valid assessment. For all parameters with single value criteria (including non-acute or non-chronic toxics, 24-hour toxics, not-to-exceed criteria), a standard was considered to not be met if the “true” exceedance percentage (based upon the binomial method) was greater than 10% at a 90% confidence level (Table 3). This method requires somewhat more than 10% of the samples to exceed a standard for a water to qualify as impaired, with the precise number of required exceedances varying with sample size.

Table 3. Minimum Number of Exceedances to Categorize a Standard as Not Met

Sample Size	Minimum Number of Exceedances	Sample Size	Minimum Number of Exceedances	Sample Size	Minimum Number of Exceedances
1-2	Insuff. data	157-164	21	334-343	41
3-11	3	165-173	22	344-352	42
12-18	3	174-182	23	353-361	43
19-25	4	183-191	24	362-370	44
26-32	5	192-199	25	371-379	45
33-40	6	200-208	26	380-388	46
41-47	7	209-217	27	389-397	47
48-55	8	218-226	28	398-406	48
56-63	9	227-235	29	407-415	49
64-71	10	236-244	30	416-424	50
72-79	11	245-253	31	425-434	51
80-88	12	254-262	32	435-443	52
89-96	13	263-270	33	444-452	53
97-104	14	271-279	34	453-461	54
105-113	15	280-288	35	462-470	55
114-121	16	289-297	36	471-479	56
122-130	17	298-306	37	480-489	57
131-138	18	307-315	38	490-498	58
139-147	19	316-324	39	499-500	59
148-156	20	325-333	40		

Biological Data

In most cases, biological data collected by NDEP or other entities was considered but not solely used to determine beneficial use support status as reference site conditions have not yet been established. The few exceptions include non-support determinations made for some waterbodies based on mercury fish tissue data collected by the Nevada Department of Wildlife (NDOW). For information, refer to the **Fish Tissue – Mercury Section**.

Calculated Seasonal and Annual Values

The water quality standards for some parameters are defined as calculated values, e.g. annual average, annual median, seasonal average, and annual geometric mean (AGM). In general, at least 2 samples are needed during the defined time period in order to calculate these. For these types of standards, a standard was considered to not be met if the standard was exceeded at least once during the five-year assessment period.

Some standards contain both single value and calculated values. For these cases, each standard was evaluated independently. If either standard was not met, the associated beneficial use was found to be not supported unless specifically stated in the standard that both criteria need to be exceeded to be impaired.

Continuous Stream Monitoring Data

Instantaneous grab samples represent water quality conditions at a specific point in time. Depending upon the time of day the sample was collected, the data may not be adequate to determine standard compliance for some parameters such as temperature, pH, and/or dissolved oxygen (DO), which naturally vary over a 24-hour period. NDEP and other agencies including DRI, NDOW, BLM, and TMWRF have collected continuous monitoring data for temperature, pH, and DO in some waterbodies. Evaluation of these datasets provides a more accurate assessment of compliance. In most cases the continuous monitoring data did not have a complete record set for the five-year assessment period. These data were evaluated as follows:

Step 1 – For each day in the datasets, minimum/maximum pH, maximum temperature, and minimum DO values were determined. These minimum/maximum values were compared to the standards to determine whether or not a standard violation occurred during each day. Standard violations for any length of time for a given day were considered one violation.

Step 2 - The standard was considered to not be met if violations occurred for more than 10% (as determined using the binomial approach) of the total days monitored.

Control Points and the Tributary Rule

As discussed above, water quality standards are typically set for a defined waterbody reach with a control point which often serves as the desired monitoring location. In many cases, NDEP collects samples at these control points. In cases where two or more monitoring stations are located on a reach, the data from all monitoring stations were combined into one dataset and compared to the reach standard. If data from the monitoring sites were significantly different, a determination was made to either maintain the reach as a whole or to split the reach into sub-reaches.

For those waters with water quality data but no specific water quality standards in the NAC, the Tributary Rule (NAC 445A.1239) was used to “assign” numeric criteria for purposes of the assessment. Under the Tributary Rule, the water quality criteria for the nearest control point or classified water within the watershed (upstream or downstream) was applied to evaluate unclassified or undesignated waters.

There are waterbodies in the state that do not have assigned uses and standards and are not located in a watershed with waters that do have standards. These waters generally flow out of the state or into a closed basin. The Tributary Rule does not apply and these waters are categorized as having no designated beneficial uses. Consequently these waters were not assessed and placed in Category 3.

Detection Limits

Pollutant concentrations in waterbodies throughout Nevada are frequently less than the detection limit of the applicable laboratory procedure. According to NAC 445A.1236(1)(c), if the water quality standard “...is less than the detection limit of a method that is acceptable to the Division, laboratory results which show that the substance was not detected [below detection limit] will be deemed to show compliance with the standard unless other information indicates that the substance may be present.”

For purposes of developing the *2012 Integrated Report*, samples with pollutant concentrations reported “as less than the detection limit” were assumed to comply with the water quality standards if the certified

laboratory method is acceptable to NDEP, and no other information indicated that the substance in question existed in levels detrimental to the beneficial uses. For those water quality criteria requiring calculations, such as annual average or geometric mean, samples with values reported as below detection limit were included in the calculation at ½ of the detection limit.

Extreme Events

NAC 445A.121(8) states: “The specified standards are not considered violated when the natural conditions of the receiving water are outside the established limits, including periods of extreme high or low flow” Extreme flow conditions are characterized as 7Q10_{high} and 7Q10_{low} values. The 7Q10 flows are developed by the United States Geological Survey (USGS) from historic streamflow data and are defined as a predicted high or low flow for a consecutive seven day period with an expected recurrence interval of ten years.

Although water quality data collected during extreme events may be excluded from the assessment, no data evaluated for the *2012 Integrated Report* were identified as being associated with 7Q10 flows; and therefore, no data were excluded for this reason.

Field versus Laboratory Data

Some of the available datasets include both field and laboratory values. Field pH was considered to be the more accurate measure since pH can change over time before the sample arrives at the laboratory. Therefore, field pH values were used whenever possible to determine compliance. Laboratory pH was utilized in cases where field pH was not available. In the case of TDS and turbidity, laboratory data was deemed to be more reliable than field data and was used whenever possible.

Fish Tissue – Mercury

It is NDEP’s policy that waterbodies be included in Category 5 (303(d) List) if a fish consumption advisory was in effect during the listing period. The Nevada Division of Public and Behavioral Health (NDPBH) issues fish consumption advisories based on the Federal Drug Administration (FDA) fish tissue mercury action level of 1.0 mg/kg (wet weight). In January 2001, EPA published its recommended CWA section 304(a) water quality criterion for methyl mercury, expressed as a fish tissue concentration value of 0.3 mg/kg (wet weight). EPA’s position is that fish consumption impairment decisions should be based on the 0.3 mg/kg criterion rather than the FDA 1.0 mg/kg action level. As a result, EPA added (or overlisted) Topaz Reservoir to the Category 5 (303(d) List) list for Fish Consumption of the *2012 Integrated Report* (EPA letter to Dave Gaskin, NDEP, October 23, 2014).

For the *2012 Integrated Report*, NDEP continues to rely on fish consumption advisories issued by the NDPBH as the basis for fish tissue mercury 303(d) listings. The 19 waterbody/pollutant combinations EPA-added to Nevada’s *2008–10 Integrated Report* for Fish Consumption were retained in Category 5 of the *2012 Integrated Report*.

Lakes and Reservoirs

The only available chemistry data for some lakes and reservoirs were from samples collected at the shoreline. As these types of waterbodies are rarely homogeneous, the samples are likely not representative of the entire waterbody. However without other data, it was necessary to assess standards compliance based upon the available data.

In some instances, water column profile (varying depths) data have been collected for a variety of parameters (DO, temperature, pH, etc.) in lakes and reservoirs. Generally, each of the individual data points at various depths was treated as an individual sample in the assessment analysis, unless the standard was for a water column average (such as with DO in Lake Mead).

Narrative Water Quality Standards

Qualitative information related to the narrative standards was not used as the sole basis for any waterbody listings; however this type of information was used as additional supporting evidence for some listings. Narrative data for waterbodies without specific numeric criteria and that are not tributary to waterbodies with criteria was considered insufficient evidence to list the waterbodies as impaired.

Natural Background Considerations

Pursuant to NAC 445A.120(2) and NAC 445A.121(8), in cases where a water quality standard is exceeded solely due to naturally occurring conditions the exceedance is not considered a violation of the water quality standard.

One or more of the following conditions must be met to designate a standard as violated by natural conditions:

- Human activities (e.g. urbanization, grazing, or mining) within the affected waterbody are not significant sources of pollutant in question.
- The pollutant in question is known to occur naturally in the form found in the waterbody.
- A probable natural source (e.g. hot springs or mineralized outcropping) is located within the watershed.

For the *2012 Integrated Report*, NDEP did not identify any standard exceedances that could be attributed solely to natural background conditions

Natural Condition Based Water Quality Standards

In some cases the water quality criteria contained in the NAC are defined as a specific level above or below the “natural conditions.” “Natural conditions” are the water quality characteristics that would exist in a waterbody without the impacts of modern human development. Although the NAC does not actually define “natural conditions”, “natural waters” are defined as those which have not been degraded or enhanced by actions attributable to man. Application of these standards was effectively impossible as the natural conditions have not been quantified. Therefore, the natural condition based standards were not evaluated for the *2012 Integrated Report*.

Non-jurisdictional Waters

Non-jurisdictional waters need not be included in the Integrated Report. However, NDEP does not have the authority to make jurisdictional determinations (JDs). JDs are issued by the U.S. Army Corps of Engineers (CORPS) and/or the EPA. These determinations are usually valid for five years from the date of the determination letter. The NDEP Bureau of Water Quality Planning accepts CORPS or EPA approved JDs (effective during the integrated report (IR) assessment period) on a case by case basis and did not include waters specifically determined to be non-jurisdictional.

Single Value Exceedance Criteria

A majority of Nevada’s water quality standards for conventional pollutants and toxics are referred to as single value exceedance criteria. As discussed above, single value standards for conventional pollutants and non-chronic/non-acute toxics are considered to be met if 10% or less (as determined using the binomial distribution approach) of the data points exceed the standard. For small sample sizes of 3 to 11, less than 3 exceedances must occur for the standard to be met. If only 1 to 2 data points are available, there was insufficient data to assess standard compliance.

Toxic Criteria

Several toxic compounds have acute (1-hour) and chronic (96-hour) standards for which the binomial method was not applied. Acute standards are estimates of the highest concentration of a material in surface water to which an aquatic community can be exposed briefly without resulting in an unacceptable effect. Chronic standards are estimates of the highest concentration of a material in surface water to which an aquatic community can be exposed long term without resulting in an unacceptable effect.

The acute and chronic standards were assumed to be met if there were less than two exceedances of the standard in any three year block during the assessment period. For the *2012 Integrated Report*, grab samples were assumed to be representative of acute (1-hour) conditions and as such single grab sample data were compared directly to the acute criteria to determine violations. NDEP averaged the concentrations of samples collected within 1 hour of each other. Two or more hours of exceedances in a three year period within a reach were needed to consider a waterbody impaired based upon acute toxic criteria.

A single grab sample was not considered to be representative of chronic (96-hour) conditions. NDEP has determined that at least 2 samples are needed within a 4-day period to be representative of 96-hour conditions and be appropriate for an assessment of chronic standards. However, a vast majority of the toxic samples in the assessment database do not meet this condition, requiring the use of another approach. NDEP recognizes that grab samples which consistently exceed the standard may be indicative of chronic (96-hour) water quality impairment. Therefore, waters were considered impaired when grab sample data exceeded the chronic (96-hour) standard 2 or more times in a three year block AND for more than 25% of the samples. A minimum number of 3 samples were required to be considered impaired. There are instances where multiple samples were collected on the same day within one regulatory stream reach. Any chronic standard exceedances by these multiple samples for a single day were only counted as one violation.

The magnitude of exceedance is also considered. Waters for which grab sample data exceed the chronic (96-hour) standard 2 or more times in a three year block AND 25% or less of the time, but for which a significant number of the samples substantially exceeded the standard may be considered impaired based on best professional judgment.

Waters Located on Federal Indian Reservations

The *2012 Integrated Report* does not include any waterbodies located on Tribal lands as the State of Nevada has no authority to address these waterbodies.

Section 5.0 Assessment Results

For the *2012 Integrated Report*, 663 waterbody segments (Figure 3) were assessed for ± 150 parameters, with over 2,000,000 data points collected from 1,252 monitoring sites. Table 4 summarizes the number and size of waterbody assessment units by the three main waterbody types.

Table 4. Summary of Waterbody Segments Evaluated in the 2012 Integrated Report

Waterbody Type	Number of Waterbody Segments	Size
Streams	578	6,459 miles
Lakes/Reservoirs	68	229,021 acres
Wetlands	12	56,493 acres

The assessment results for each of the 658 waterbody segments are presented in **Attachment 3a** and **3b: 2012 Waterbody Assessment Results**. Also, the 2012 waterbody assessment results can be viewed using an NDEP-created web map application (available at <http://webgis.ndep.nv.gov/>) which displays assessed waterbodies along with water quality monitoring site locations and assessment results.

5.1 Category Summary

See Section 4.4 for Category descriptions.

Streams

Nevada contains approximately 15,549 miles of perennial streams. For the *2012 Integrated Report*, approximately 42% of these waters (6,459 miles) were evaluated which accounts for a majority of surface water flows in the state.

Table 5 summarizes the detailed results by Category for streams in Nevada. Of the 578 stream segments assessed, most of the waterbody segments were placed in either Category 1 or Category 5. Nearly 33% of the streams lacked the data needed to assess one or more of the beneficial uses and were placed in either Category 2 or 3.

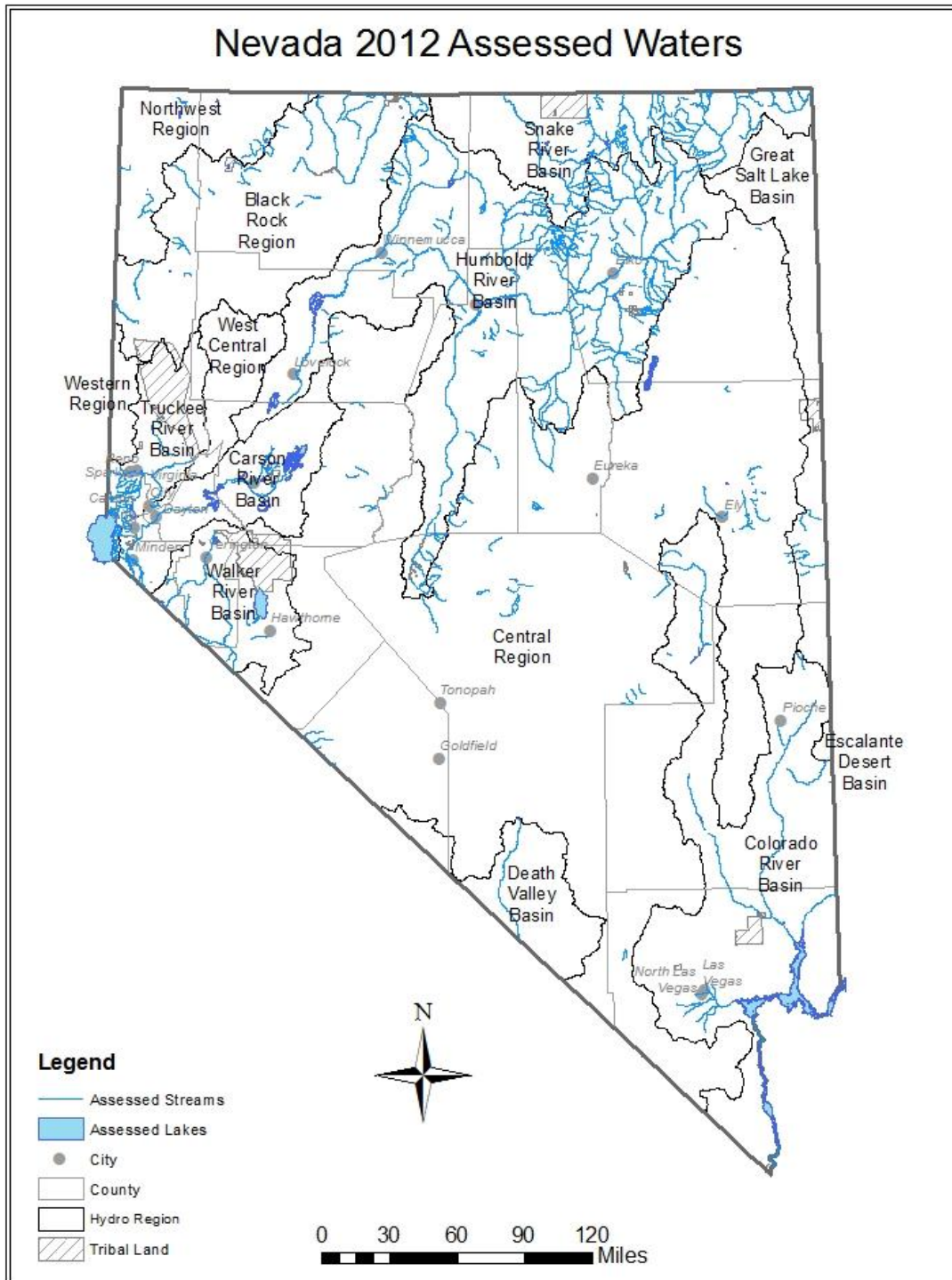


Figure 3. Waters Assessed for the 2012 Integrated Report

Table 5. Summary of Assessment Results – Streams

Category	Waterbody Segments		Segment Length	
	Number	% of Total Evaluated	Miles	% of Total Evaluated
1	214	37.1%	1,866.2	28.9%
2	89	15.4%	836.1	12.9%
3	99	17.1%	1,107.9	17.2%
4a	2	0.3%	22.2	0.3%
4b	---	---	---	---
4c	---	---	---	---
5	174	30.1%	2,626.8	40.7%
TOTAL	578	100.0%	6,459.2	100.0%

Lakes and Reservoirs

Nevada contains approximately 1,070 lakes and reservoirs with over 553,239 acres of surface area. For the 2012 *Integrated Report*, only about 6% of these waters were evaluated which represents more than 41% of the total lake/reservoir surface area in the state.

Table 6 summarizes the detailed results by Category for lakes and reservoirs in Nevada. Of the 68 lakes and reservoirs evaluated, a majority of the waterbody segments were placed into either Category 1 or Category 5. About 22% of the segments lacked the data needed to assess one or more of the beneficial uses and were placed in either Category 2 or 3. Of the approximately 229,000 acres of lakes and reservoirs evaluated, approximately 177,000 acres are associated with 4 large waterbodies: Lake Mead, Lake Tahoe, Walker Lake, and Lake Mohave. Walker Lake makes up over 40% of the impaired acres identified under Category 5.

Table 6. Summary of Assessment Results – Lakes and Reservoirs

Category	Waterbody Segments		Segment Area	
	Number	% of Total Evaluated	Acres	% of Total Evaluated
1	23	33.8%	107,594	47.0%
2	8	11.8%	2,466	1.0%
3	7	10.3%	135	0.1%
4a	1	1.5%	36,812	16.1%
4b	---	---	---	---
4c	---	---	---	---
5	29	42.6%	82,014	35.8%
TOTAL	68	100.0%	229,021	100.0%

Wetlands

Nevada contains approximately 137,000 acres of freshwater wetlands. For the 2012 *Integrated Report*, about 41% of these waters were evaluated. Table 7 summarizes the detailed results by Category for those evaluated wetlands. Category 5 was the most common classification for wetlands. One-third of the wetlands lacked the data needed to assess one or more of the beneficial uses and were placed in Category 3.

Table 7. Summary of Assessment Results – Wetlands

Category	Waterbody Segments		Segment Area	
	Number	% of Total Evaluated	Acres	% of Total Evaluated
1	1	8.3%	655	1.2%
2	---	---	---	---
3	4	33.3%	8,643	15.3%
4a	---	---	---	---
4b	---	---	---	---
4c	---	---	---	---
5	7	58.3%	47,195	83.5%
TOTAL	12	100.0%	56,493	100.0%

5.2 Beneficial Use Summary

Another valuable way to examine the assessment results is to compare beneficial use status to each of the beneficial uses. Tables 8 through 10 present these summaries for streams, lakes/reservoirs, and wetlands. For a majority streams (by length) included in the assessment, many of the beneficial uses were found to be supported. However, most of the impaired miles were associated with impairment of aquatic uses and contact recreation (Table 8). A majority of the lakes and reservoirs (by area) have many of the beneficial uses being supported. The most common impaired uses include aquatic life, fish consumption, municipal and domestic supply, (Table 9). For wetlands, a majority had insufficient data upon which to assess some of the beneficial uses. Aquatic life, fish consumption, and irrigation were the most frequently impaired uses (Table 10).

Waterbodies were included in Category 5 (303(d) List) of the *2012 Integrated Report* if a fish consumption advisory was in effect during the listing period. The Nevada Division of Public and Behavioral Health (NDPBH) issues fish consumption advisories based on the Federal Drug Administration (FDA) fish tissue mercury action level of 1.0 mg/kg (wet weight). In January 2006, NDPBH issued fish consumption advisories for the Carson River from Dayton to Lahontan Dam and all waters in the Lahontan Valley, Big and Little Washoe Lakes, Rye Patch Reservoir, Chimney Dam Reservoir, and Comins Lake.

In January 2001, EPA published its recommended CWA section 304(a) water quality criterion for methyl mercury, expressed as a fish tissue concentration value of 0.3 mg/kg (wet weight). EPA’s position is that fish consumption impairment decisions should be based on the 0.3 mg/kg criterion rather than the FDA 1.0 mg/kg action level. As a result, EPA added (or overlisted) Topaz Reservoir to the Category 5 (303(d) List) list for Fish Consumption of the *2012 Integrated Report* (EPA letter to Dave Gaskin, NDEP, October 23, 2014). The 19 waterbody/pollutant combinations EPA-added to Nevada’s *2008–10 Integrated Report* for Fish Consumption were retained in Category 5 of the *2012 Integrated Report*.

Fish consumption is not a beneficial use cited in NAC 445A.120, although, it is protected through the narrative standards, 445A.121:

(4) “*Waters must be free from high temperature, biocides, organisms pathogenic to human beings, toxic, corrosive or other deleterious substances attributable to domestic or industrial waste or other controllable sources at levels or combinations sufficient to be toxic to human,*

animal, plant or aquatic life or in amounts sufficient to interfere with any beneficial use of the water... ”

For those waters with fish consumption advisories and those waters overlisted by EPA, NDEP assigned fish consumption as a nonsupporting use only to these waters. Consequently, 100% of those waterbodies are not supporting for fish consumption.

Table 8. Summary of Beneficial Use Status for Streams

Total Length Evaluated = 6,459.2 miles

Beneficial Use	Total Size, miles	Fully Supporting, miles	Not Supporting, miles	Insufficient Information, miles	Not Assessed, miles
Aquatic Life	6,190.7	2,369.2	2,474.4	498.9	848.2
Enhancement of Water Quality	85.3	49.7	17.6	13.2	4.8
Fish Consumption	620.4	---	620.4	---	---
Freshwater Marsh	95.7	25.8	---	---	69.9
Industrial Supply	4,860.8	3,262.9	---	---	1,597.9
Irrigation	6,179.1	4,679.3	383.2	110.4	1,006.2
Municipal or Domestic Supply	5,565.6	4,131.4	415.4	109.7	909.1
Propagation of Wildlife	6,190.7	4,892.4	129.4	147.1	1,021.8
Recreation Involving Contact with Water	5,626.9	3,262.6	1,239.4	347.9	777.0
Recreation Not Involving Contact with Water	6,190.7	4,970.1	1.8	31.2	1,187.6
Watering of Livestock	6,190.7	5,043.2	74.5	34.3	1,038.7
Waters with No Designated Beneficial Uses	193.5	---	---	---	193.5

Note: Some waterbodies may be impaired for more than one beneficial use. Therefore, numbers within a column may not be additive.

Table 9. Summary of Beneficial Use Status for Lakes and Reservoirs

Total Area Evaluated = 229,021 Acres

Beneficial Use	Total Size, acres	Fully Supporting, acres	Not Supporting, acres	Insufficient Information, acres	Not Assessed, acres
Aquatic Life	229,005	108,849	111,888	2,044	6,223
Enhancement of Water Quality	419	350	69	---	---
Fish Consumption	44,436	---	44,436	---	---
Industrial Supply	192,188	183,180	---	---	9,008
Irrigation	193,515	183,380	2,177	1,734	6,223
Municipal or Domestic Supply	193,099	184,422	857	1,597	6,223
Propagation of Wildlife	229,005	220,010	2,619	153	6,223
Recreation Involving Contact with Water	228,793	200,030	21,267	1,274	6,223
Recreation Not Involving Contact with Water	229,005	222,681	---	80	6,243
Watering of Livestock	193,515	187,125	---	166	6,223
Waters of Extraordinary Ecological or Aesthetic Value	36,812	---	36,812	---	---
Waters with No Designated Beneficial Uses	16	---	---	---	16

Note: Some waterbodies may be impaired for more than one beneficial use. Therefore, numbers within a column may not be additive.

Table 10. Summary of Beneficial Use Status for Wetlands

Total Area Evaluated = 56,493 Acres

Beneficial Use	Total Size, acres	Fully Supporting, acres	Not Supporting, acres	Insufficient Information, acres	Not Assessed, acres
Aquatic Life	55,456	655	46,158	---	8,643
Fish Consumption	47,012	---	47,012	---	---
Industrial Supply	55,456	17,475	---	---	37,981
Irrigation	55,456	16,210	28,053	---	11,193
Municipal or Domestic Supply	44,986	16,210	183	25,950	2,643
Propagation of Wildlife	55,456	17,475	838	25,950	11,193
Recreation Involving Contact with Water	44,986	15,555	838	25,950	2,643
Recreation Not Involving Contact with Water	55,456	18,313	---	25,950	11,193
Watering of Livestock	55,456	18,130	183	25,950	11,193

Note: Some waterbodies may be impaired for more than one beneficial use. Therefore, numbers within a column may not be additive.

5.3 Category 5 Waters (303(d) List)

Of the 658 waterbody segments assessed for the *2012 Integrated Report*, 209 segments are in Category 5, also known as the 303(d) List. **Attachment 4** provides a detailed breakdown of the 303(d) List by waterbody segment, the impairment cause and the impaired beneficial use. A summary of the impairment causes for waters included on the 303(d) List is provided in Table 11. The most common causes of impairment for streams are iron, phosphorus, temperature, mercury, and turbidity. Lakes and reservoirs are most commonly impaired due to phosphorus, mercury, pH, arsenic, and selenium. Wetland impairments are primarily due to toxics and temperature.

Table 11. Causes of Impairment (Category 5 - 303(d) List)

Impairment Cause	Streams (miles)¹	Lakes/Reservoirs (acres)²	Wetlands (acres)³
<i>Nutrients</i>			
Nitrate	7.1	---	---
Nitrogen, Total	---	77	---
Phosphorus, Total	964.7	72,616	183
Phosphorus, Ortho	9.3	---	---
<i>Inorganic and Organic Toxics</i>			
Arsenic	33.3	35,692	26,133
Boron	113	---	28,053
Cadmium	29.5	---	---
Copper	45.5	---	---
Fluoride	122.6	2,177	---
Iron	928.1	16,810	1,920
Manganese	147.3	---	---
Mercury in Fish Tissue	620.4	44,436	47,012
Mercury in Sediment	110.0	14,633	31,075
Mercury in Water Column	25.8	---	---
Nickel	27.8	---	---
Selenium	123.1	35,490	---
Zinc	46.6	---	---
<i>Pathogens</i>			
Escherichia coli	335.7	---	---
Fecal coliform	44.7	---	---
<i>Other</i>			
Dissolved Oxygen	105	16,528	183
pH	195.6	38,109	838
Sulfate	50.8	---	---
Temperature	891.6	4,203	14,900
Total Dissolved Solids	283.4	857	183
Total Suspended Solids	203.7	14,180	---
Turbidity	495.3	14,275	---

Note: Some waterbodies may be impaired by more than one cause. As a result, numbers within a column may not be additive.

¹Total length in Category 5 = 2,626.8 miles; Total length in all categories = 6,459.2 miles

²Total area in Category 5 = 82,014 acres; Total area in all categories = 229,021 acres

³Total area in Category 5 = 47,195 acres; Total area in all categories = 56,493 acres

5.4 Delisted Waters

As described earlier, Category 5 of the Integrated Report represents the Section 303(d) List of impaired waters. For a waterbody segment to be removed from the 303(d) List, certain criteria must be met. As a general approach, similar data are needed to delist as to list for a parameter. Generally, a delisting may occur when:

- The waterbody segment meets the water quality standard during the current assessment cycle;
- A water quality standard has been changed, and the waterbody now meets water quality standard during the current assessment cycle;
- An EPA-approved TMDL has been developed for the waterbody segment/parameter combination since the previous 303(d) List;
- Flaws were found in the original 303(d) listing; and
- Waterbody segmentation was changed resulting in changed status.

If a water had been placed on a past 303(d) list and there is no or insufficient data for the current cycle to show that the beneficial uses are now supporting, the waterbody will not be delisted and remains in category 5 on the current list.

It is important to recognize that there may be multiple water quality criteria that are exceeded for a given waterbody. If the analysis shows that one of the criteria was now met, it may change the use/parameter attainment determination, but may not change the Category determination for that waterbody if other water quality standards are exceeded. For example, a use/parameter combination (arsenic for aquatic life) may be delisted if criteria for that use was now supporting, but the water may remain nonsupporting (Category 5) because of another use/parameter combination (boron for irrigation).

In some cases, waters have been placed on past 303(d) lists for temperature and dissolved oxygen based upon detailed continuous sonde data. These waters can only be delisted based upon detailed continuous sonde data for the new data cycle. Grab sample measurements do not account for the daily fluctuations in temperature and dissolved oxygen and should not be used as the basis for delisting of these waters.

The *2012 Integrated Report* resulted in a number of waterbody segment/parameter combinations being delisted from the 2008-10 303(d) List (**Attachment 5**). Overall, 99 waterbody segment/parameter combinations were delisted. As a result, 26 waterbodies were completely removed from the 303(d) List for all parameters.

5.5 Total Maximum Daily Loads

Since 1989, a number of TMDLs have been developed to address water quality impairments across the state. **Attachment 6** lists the TMDLs that have been approved for over 90 waterbody segment/parameter combinations. While an approved TMDL may result in a waterbody segment moving from Category 5 to Category 4a, this does not necessarily mean that the waterbody now meets water quality standards for the associated criteria. In fact, many of the waterbody segment/parameter combinations with TMDLs are not meeting water quality standards. That is not surprising as nonpoint sources are a common cause of impairment and are difficult to address with existing funding levels.

In Attachment 6, the check boxes to the right of the “Assessed^b 2012” header indicate whether that parameter was meeting the WQS for each of the last three assessment periods.

If a waterbody is impaired for a particular parameter/use combination and a TMDL is developed for that parameter/use, the waterbody would be placed into Category 4a unless another parameter/use combination was impaired for which no TMDL existed.

Section 6.0 - Public Participation

Public participation occurred throughout the development of the *Nevada 2012 Water Quality Integrated Report*. NDEP solicited water quality data and information from other entities to be used in the assessment process. This resulted in a significant increase in the geographic coverage and the overall amount of data/information assessed from previous reports.

A DRAFT *Nevada 2012 Water Quality Integrated Report* was provided for public review. Comments received during the comment period were evaluated and addressed as deemed appropriate.

Section 7.0 - References

Geraghty, J.J., D.W. Miller, F. Van Der Leeden, and F.L. Troise. 1973. Water Atlas of the United States. Water Information Center, Port Washington, NY.

James, J.W., State Climatologist. 1984. Climate of Nevada, Paper No. 84-12. Bureau of Business and Economic Research, University of Nevada Reno.

State Engineer's Office. 1973. The Future Role of Desalting in Nevada. Carson City, Nevada.

**Attachment 1 – Waterbody Changes Between the 2008–2010 and 2012
*Integrated Reports.***

Attachment 1 – List of Waterbodies included in the 2012 Integrated Report

HYDROGRAPHIC REGION/BASIN Northwest Region

Waterbody ID	NAC 445A^a	Tributary^b	Size^c	Water Name - Reach Description	Changes From 2008-2010 Cycle^d
NV01-NW-07_01	1268	Yes	2.2 M	Alder Creek - From its origin to Little Onion Reservoir	
NV01-NW-07_02	1268	Yes	6.5 M	Alder Creek - From Little Onion Reservoir to Little Alder Creek	
NV01-NW-22_00	1268	Yes	249.2 A	Big Springs Reservoir - The entire reservoir	
NV01-NW-02-A_00	1258		26 A	Blue Lakes - The entire area	
NV01-NW-20_01	1264	Yes	2.4 M	Bordwell Creek - From its origin to Bordwell Spring	
NV01-NW-20_02	1264	Yes	4 M	Bordwell Creek - From Bordwell Spring to Wall Canyon Creek	
NV01-NW-01-A_00	1256		6 A	Boulder Reservoir - The entire reservoir	
NV01-NW-19_00	NDBU		6.8 M	Bull Creek - From its origin to the Nevada-California Border	
NV01-NW-18_00	1266	Yes	0.4 M	Butte Creek - From its origin to its confluence with Cottonwood Creek, South Fork	
NV01-NW-16_00	1262		4.3 M	Catnip Creek - From Catnip Reservoir to IXL Ranch	
NV01-NW-15_00	1262	Yes	2 M	Catnip Creek, North - From its origin to Catnip Reservoir	
NV01-NW-12_00	1262	Yes	3 M	Catnip Creek, South - From its origin to Catnip Reservoir	
NV01-NW-03-A_00	1262		72.5 A	Catnip Reservoir - The entire reservoir	
NV01-NW-17_00	NDBU		5.1 M	Cottonwood Creek, South Fork - From its origin to the Nevada-Oregon Border	
NV01-NW-08_00	1266	Yes	6.7 M	Cove Creek - From its origin to its confluence with Craine Creek	
NV01-NW-09_00	1266	Yes	10.6 M	Craine Creek - From its origin to its confluence with Cow Creek	
NV01-NW-14_01	1266	Yes	3.6 M	Knott Creek - From its origin to Knott Creek Reservoir	
NV01-NW-14_02	1266	Yes	3.5 M	Knott Creek - From Knott Creek Reservoir to Knott Creek Ranch	
NV01-NW-05-B_00	1266		72 A	Knott Creek Reservoir - The entire reservoir	
NV01-NW-10_00	1268	Yes	5.8 M	Little Alder Creek - From its origin to its confluence with Alder Creek	
NV01-NW-23_00	1268	Yes	36 A	Little Onion Reservoir - The entire reservoir	
NV01-NW-06-B_00	1268		79 A	Onion Valley Reservoir - The entire reservoir	
NV01-NW-11_00	1268	Yes	0.2 M	Onion Valley Spring - The entire area	
NV01-NW-13_00	1262	Yes	1201 A	Swan Reservoir - The entire reservoir	
NV01-NW-21_01	1264	Yes	15.8 M	Wall Canyon Creek - From its origin to Wall Canyon Reservoir	
NV01-NW-04-B_00	1264		1200 A	Wall Canyon Reservoir - The entire reservoir	

a. NAC 445A references the section in Chapter 445A of the Nevada Administrative Code. NDBU - water has no designated beneficial uses
 b. The Tributary Rule (NAC 445A.1239) provides protection for those surface waters that are not specifically defined in NAC 445A.11704 - 2234
 c. M = Mile(s), A = Acre(s)
 d. If blank, then there were no changes from 2008-10 cycle

Attachment 1 – List of Waterbodies included in the 2012 Integrated Report

HYDROGRAPHIC REGION/BASIN *Black Rock Desert Region*

Waterbody ID	NAC 445A^a	Tributary^b	Size^c	Water Name - Reach Description	Changes From 2008-2010 Cycle^d
NV02-BL-15_00	1316	Yes	7.2 M	Alta Creek - From its origin to State Highway 291	
NV02-BL-31_00	1312	Yes	1.8 M	Anderson Creek - From its origin to Quinn River, East Fork	
NV02-BL-30_00	1316	Yes	3.4 M	Andorno Creek - From its origin to mouth of canyon	
NV02-BL-16_00	1298	Yes	9.2 M	Bartlett Creek - From its origin to Clarkfield Ranch	
NV02-BL-17_00	1316	Yes	12.5 M	Battle Creek - From its origin to Battle Creek Ranch	
NV02-BL-07-A_00	1302		13.9 M	Bilk Creek - From its origin to is intersection with the South line of section 35, T. 45 N., R. 32 E., M.D.B. & M.	
NV02-BL-08-B_00	1304		7.6 M	Bilk Creek - From its intersection with the South line of section 35, T. 45 N., R. 32 E., M.D.B. & M. to Bilk Creek Reservoir	
NV02-BL-09-B_00	1306		38 A	Bilk Creek Reservoir - The entire reservoir	
NV02-BL-10-A_00	1308		8.8 M	Bottle Creek - From its origin to the first point of diversion near the East line of section 23, T. 40 N., R. 32 E., M.D.B. & M.	
NV02-BL-14_00	1286	Yes	26.8 M	Buffalo Creek - From its origin to where it crosses the East line of T. 32 N., R. 19 E., M.D.B. & M.	
NV02-BL-28_00	1316	Yes	1.9 M	Charleston Gulch - From its origin to Eightmile Creek	
NV02-BL-18_00	1316	Yes	3.2 M	Cold Springs Creek - From its origin to the Kings River	
NV02-BL-19_00	1316	Yes	16.4 M	Crowley Creek - From its origin to Sentinel Rock	
NV02-BL-20_00	1316	Yes	4 M	Falls Canyon Creek - From its origin to the National Forest Boundary	
NV02-BL-36_00	1316	Yes	25 M	High Rock Canyon - From its origin to High Rock Lake	
NV02-BL-21_00	1316	Yes	4.8 M	Horse Canyon Creek - From its origin to the National Forest Boundary	
NV02-BL-22_00	1316	Yes	40.6 M	Kings River - From its origin to the Quinn River	
NV02-BL-06-A_00	1298		8.3 M	Leonard Creek - From its origin to the first irrigation diversion near the South line of section 12, T. 42 N., R. 28 E., MDB&M	
NV02-BL-05-A_00	1296		5.8 M	Mahogany Creek - From its origin to Summit Lake	
NV02-BL-33_00	1316	Yes	3.7 M	McConnell Creek - From its origin to the first point of diversion	
NV02-BL-23_00	1316	Yes	11.5 M	McDermitt Creek - From the Nevada-Oregon state line to its confluence with The Slough (Quinn River, Class D)	
NV02-BL-03-A_00	1292		22.6 M	Negro Creek - From its origin to the first irrigation diversion near the West line of section 28, T. 36 N., R. 23 E., M.D.B. & M.	
NV02-BL-32_01	1316	Yes	64.2 M	Quinn River - From the Ft. McDermitt Indian Reservation to the Ft. McDermitt Indian Reservation at Quinn River Lakes	
NV02-BL-32_02	1316	Yes	21.4 M	Quinn River - From the Ft. McDermitt Indian Reservation at Quinn River Lakes to Black Rock Desert	
NV02-BL-13-D_00	1316		5 M	Quinn River (The Slough) - From the Nevada-Idaho state line in section 31, T. 48 N., R. 38 E., M.D.B. & M. to its confluence with the main tributary of the Quinn River at the South line of section 17, T. 47 N., R. 38 E., M.D.B. & M.	
NV02-BL-11-A_01	1312		21.4 M	Quinn River, East Fork - From its origin to its confluence of the East and South Forks	
NV02-BL-11-A_02	1312		10.9 M	Quinn River, South Fork - From its origin to its confluence of the East and South Forks	
NV02-BL-24_00	1316	Yes	17.2 M	Riser Creek - From its origin to the Nevada-Oregon state line	
NV02-BL-25_00	1292	Yes	6.1 M	Rock Creek - From its origin to Washoe County Road No. 34	
NV02-BL-01_00	1286		20.6 M	Smoke Creek - From the Nevada-California state line to the Smoke Creek Desert	
NV02-BL-34_00	1298	Yes	6.5 M	Snow Creek - From its origin to Leonard Creek	
NV02-BL-26_00	1316	Yes	6.7 M	Soldier Meadows Hot Springs (Creek) - From its origins at the springs to Mud Meadow Reservoir	
NV02-BL-02-B_00	1288		46 A	Squaw Creek Reservoir - The entire reservoir	
NV02-BL-04-B_00	1294		560 A	Summit Lake - The entire lake	
NV02-BL-35_00	1308	Yes	4.4 M	Trout Creek - From its origin to the North line of section 14, T.39 N., R.31 E., M.D.B. & M.	
NV02-BL-29_00	1312	Yes	2.1 M	Unnamed Trib to Quinn River, East Fork - From its origin to the Quinn River	
NV02-BL-27_00	1316	Yes	17.8 M	Washburn Creek - From its origin to the Cordero Mine Road	

a. NAC 445A references the section in Chapter 445A of the Nevada Administrative Code. NDBU - water has no designated beneficial uses
 b. The Tributary Rule (NAC 445A.1239) provides protection for those surface waters that are not specifically defined in NAC 445A.11704 - 2234
 c. M = Mile(s), A = Acre(s)
 d. If blank, then there were no changes from 2008-10 cycle

Attachment 1 – List of Waterbodies included in the 2012 Integrated Report

Nevada 2012 Integrated Report

HYDROGRAPHIC REGION/BASIN Snake River Basin

Waterbody ID	NAC 445A^a	Tributary^b	Size^c	Water Name - Reach Description	Changes From 2008-2010 Cycle^d
NV03-BR-17-B_00	1386		11.1 M	76 Creek - From its origin to the Bruneau River	
NV03-OW-52_00	1354	Yes	8.6 M	Badger Creek - From its origin to the Owyhee River	
NV03-JR-15-A_00	1384		4.2 M	Bear Creek - From its origin to the point of diversion for Jarbidge municipal water supply, near the South line of section 17, T. 46 N., R. 58 E., M.D.B. & M.	
NV03-SR-65_00	1364	Yes	4.2 M	Bear Creek - From the Nevada-Idaho state line to Salmon Falls Creek, North Fork	
NV03-OW-26-A_00	1402		5 M	Brown's Gulch - From its origin to the point of diversion for the Mountain City municipal water supply, near the South line of section 24, T. 46 N., R. 53 E., M.D.B. & M.	
NV03-BR-16_00	1352		53.4 M	Bruneau River - From its origin to the Nevada-Idaho state line	
NV03-SR-67_00	1338	Yes	11 M	Bull Camp Creek - From its origin to Dry Creek	
NV03-OW-36_00	1408	Yes	4.8 M	Bull Run Creek - From where it is formed by Cap Winn and Doby George Creeks to Bull Run Reservoir	
NV03-OW-30-B_00	1408		105 A	Bull Run Reservoir - The entire reservoir	
NV03-OW-48_00	1362	Yes	9.1 M	Burns Creek - From its origin to the National Forest Boundary	Reach length adjustment from 8 to 9.1 M
NV03-SR-06-A_00	1368		6.4 M	Camp Creek - From its origin to the National Forest Boundary	
NV03-SR-07-B_00	1372		10.4 M	Camp Creek - From the National Forest Boundary to its confluence with Salmon Falls Creek, South Fork	
NV03-SR-10-A_00	1378		8.2 M	Canyon Creek - From its origin to the National Forest Boundary	
NV03-SR-11-B_00	1382		14.8 M	Canyon Creek - From the National Forest Boundary to its confluence with Salmon Falls Creek, South Fork	
NV03-JR-75_00	NDBU		6.3 M	Caudle Creek - From its origin to Flat Creek	
NV03-SR-37_00	1342	Yes	9.7 M	Cedar Creek - From its origin to Shoshone Creek	
NV03-SR-08-A_00	1374		8.4 M	Cottonwood Creek - From its origin to the National Forest Boundary	
NV03-SR-09-B_00	1376		8.9 M	Cottonwood Creek - From the National Forest Boundary to its confluence with Salmon Falls Creek, South Fork	
NV03-SR-58_00	1376	Yes	6 M	Cottonwood Creek, Middle Fork - From its origin to its confluence with Cottonwood Creek	
NV03-SR-57_00	1376	Yes	7.3 M	Cottonwood Creek, North Fork - From its origin to its confluence with Cottonwood Creek	
NV03-JR-78_00	1344	Yes	10.3 M	Dave Creek - From its origin to the Jarbidge River, East Fork	
NV03-JR-74_00	NDBU		3.9 M	Deadman Creek - From its origin to Cherry Creek	
NV03-OW-22-A_00	1392		16.9 M	Deep Creek - From its origin to Wildhorse Reservoir	
NV03-OW-84_00	1362	Yes	32.6 M	Deep Creek - From its origin to the Owyhee River, South Fork	
NV03-SR-60_00	1366	Yes	3.7 M	Deer Creek - From the confluence of Deer Creek, East and Middle Forks to Salmon Falls Creek, South Fork	
NV03-SR-61_00	1366	Yes	6.1 M	Deer Creek, East Fork - From its origin to its confluence with the Middle Fork	
NV03-SR-63_00	1366	Yes	5.2 M	Deer Creek, Middle Fork - From its origin to its confluence with the East Fork	
NV03-SR-62_00	1366	Yes	6 M	Deer Creek, West Fork - From its origin to its confluence with Deer Creek	
NV03-OW-86_00	1404	Yes	1.8 M	Dorsey Creek - From its origin to Jack Creek	Waterbody reach added in 2012
NV03-OW-82_00	1354	Yes	2.8 M	Dry Creek - From its origin to the Owyhee River	
NV03-SR-66_00	1338	Yes	18.6 M	Dry Creek - From its origin to Jakes Creek	
NV03-OW-79_00	1362	Yes	117.6 A	Dry Creek Reservoir - The entire reservoir	
NV03-JR-77_00	1344	Yes	4.3 M	Fall Creek - From its origin to the Jarbidge River, East Fork	
NV03-SR-01_00	1336		27.5 M	Goose Creek - Within the State of Nevada	
NV03-OW-87_00	1362	Yes	1.5 M	Gracie Creek - From its origin to Jerritt Canyon Creek	Waterbody reach added in 2012
NV03-OW-29-B_00	1406		9.6 M	Harrington Creek - From its confluence with Jack Creek to the South Fork of the Owyhee River	
NV03-OW-24-A_00	1396		3.9 M	Hendricks Creek - From its origin to Wildhorse Reservoir	

a. NAC 445A references the section in Chapter 445A of the Nevada Administrative Code. NDBU - water has no designated beneficial uses
 b. The Tributary Rule (NAC 445A.1239) provides protection for those surface waters that are not specifically defined in NAC 445A.11704 - 2234
 c. M = Mile(s), A = Acre(s)
 d. If blank, then there were no changes from 2008-10 cycle

Attachment 1 – List of Waterbodies included in the 2012 Integrated Report

HYDROGRAPHIC REGION/BASIN Snake River Basin

Waterbody ID	NAC 445A^a	Tributary^b	Size^c	Water Name - Reach Description	Changes From 2008-2010 Cycle^d
NV03-JR-64_00	1348	Yes	5.2 M	Jack Creek - From its origin to the Jarbidge River	
NV03-OW-28-A_00	1404		8.8 M	Jack Creek - From its origin to its confluence with Harrington Creek	
NV03-SR-53_00	1338	Yes	15.5 M	Jakes Creek - From the confluence of Jakes Creek, North and Middle Forks to Salmon Falls Creek	
NV03-SR-53_01	1338	Yes	13.8 A	Jakes Creek Reservoir - The entire reservoir	
NV03-SR-56_00	1338	Yes	4.3 M	Jakes Creek, Middle Fork - From its origin to its confluence with the Jakes Creek, North Fork	
NV03-SR-54_00	1338	Yes	3.2 M	Jakes Creek, North Fork - From its origin to its confluence with the Jakes Creek, Middle Fork	
NV03-SR-55_00	1338	Yes	7.5 M	Jakes Creek, South Fork - From its origin to its confluence with Jakes Creek	
NV03-JR-13_00	1346		8.1 M	Jarbidge River - From its origin to the bridge above the town of Jarbidge	
NV03-JR-14_00	1348		8.8 M	Jarbidge River - From the bridge above the town of Jarbidge to the Nevada-Idaho state line	
NV03-JR-12_00	1344		18.3 M	Jarbidge River, East Fork - From its origin to the Nevada-Idaho state line	
NV03-OW-50_00	1362	Yes	6.1 M	Jerritt Canyon Creek - From its origin to the National Forest Boundary	Reach length adjustment from 6.2 to 6.1 M
NV03-SR-72_00	1364	Yes	5.8 M	Lime Creek - From its origin to Wilson Creek	
NV03-SR-35_00	1336	Yes	12.8 M	Little Goose Creek - From its origin to Goose Creek	
NV03-OW-40_00	1362	Yes	11.7 M	McCann Creek - From its origin to Boulder Creek	
NV03-BR-79_00	1352	Yes	13.1 M	Meadow Creek - From its origin to the Bruneau River	
NV03-BR-41_00	1352	Yes	7.8 M	Merritt Creek - From its origin to Sheep Creek	
NV03-OW-33_00	1356	Yes	3 M	Mill Creek - From its origin to the West line of section 11, T. 45 N., R. 53 E., M.D.B. & M.	
NV03-OW-34_00	1356	Yes	3.6 M	Mill Creek - From the West line of section 11, T. 45 N., R. 53 E., M.D.B. & M. to the Owyhee River	
NV03-OW-49_00	1362	Yes	3 M	Mill Creek - From its origin to the National Forest Boundary	
NV03-SR-42_00	1342	Yes	11.2 M	Milligan Creek - From its origin to Hot Creek	
NV03-OW-18_00	1354		14.1 M	Owyhee River - From Wildhorse Reservoir to its confluence with Mill Creek	
NV03-OW-19_01	1356		4.7 M	Owyhee River - From its confluence with Mill Creek the border of the Duck Valley Indian Reservation	
NV03-OW-21-A_00	1388		12.7 M	Owyhee River above Wildhorse Reservoir - From its origin to Wildhorse Reservoir	
NV03-OW-27_00	1362		90.7 M	Owyhee River, South Fork - From its origin to the Nevada-Idaho state line	
NV03-OW-23-A_00	1394		71 M	Penrod Creek - From its origin, including tributaries, to Wildhorse Reservoir	
NV03-SR-70_00	1336	Yes	3.3 M	Piney Creek - From the Nevada-Idaho state line to Goose Creek	
NV03-OW-83_00	1356	Yes	0.4 M	Rio Tinto Gulch - From its origin to Mill Creek	
NV03-BR-81_00	1352	Yes	8.8 M	Salmon Creek - From its origin to Sheep Creek	
NV03-SR-02_00	1338		40 M	Salmon Falls Creek - From the confluence of Salmon Falls Creek, North and South Forks to the Nevada-Idaho state line	
NV03-SR-04-B_00	1364		19.3 M	Salmon Falls Creek, North Fork - From the National Forest Boundary to its confluence with Salmon Falls Creek, South Fork	
NV03-SR-05-B_00	1366		13.9 M	Salmon Falls Creek, South Fork - From the National Forest Boundary to its confluence with Salmon Falls Creek, North Fork	
NV03-SR-59_00	1364	Yes	3.5 M	Shack Creek - From the Nevada-Idaho state line to its confluence with Bear Creek	
NV03-SR-03_00	1342		12.1 M	Shoshone Creek - From the Nevada-Idaho state line to its confluence with Salmon Falls Creek	
NV03-JR-76_00	1344	Yes	5.7 M	Slide Creek - From its origin to Jarbidge River, East Fork	
NV03-OW-51_01	1362	Yes	12.1 M	Snow Canyon Creek - From its origin to the National Forest Boundary	Misidentified as N.F. of SCC in 2008-10 IR. Reach is actually main stem. Reach length adjustment from 4.3 to 12.1 M
NV03-OW-51_02	1362	Yes	1.5 M	Snow Canyon Creek, East Fork - From its origin to Snow Canyon Creek	Misidentified as main stem of SCC in 2008-10 IR. Reach is actually E.F. SCC. Reach length adjustment from 3.2 to 1.5 M

a. NAC 445A references the section in Chapter 445A of the Nevada Administrative Code. NDBU - water has no designated beneficial uses
 b. The Tributary Rule (NAC 445A.1239) provides protection for those surface waters that are not specifically defined in NAC 445A.11704 - 2234
 c. M = Mile(s), A = Acre(s)
 d. If blank, then there were no changes from 2008-10 cycle

HYDROGRAPHIC REGION/BASIN *Snake River Basin*

Waterbody ID	NAC 445A^a	Tributary^b	Size^c	Water Name - Reach Description	Changes From 2008-2010 Cycle^d
NV03-OW-85_00	1362	Yes	2.8 M	Starvation Canyon Creek - From its origin to Taylor Canyon Creek	Waterbody reach added in 2012
NV03-SR-43_00	1366	Yes	15.3 M	Sun Creek - From its origin to the Salmon Falls Creek, South Fork	
NV03-OW-44_00	1362	Yes	12.6 M	Taylor Canyon - From its origin to the Owyhee River, South Fork	
NV03-OW-68_00	1354	Yes	1.2 M	Tomasina Gulch - From its origin to Badger Creek	
NV03-SR-38_00	1338	Yes	20.1 M	Trout Creek - From its origin to its confluence with Salmon Falls Creek	
NV03-SR-45_00	1336	Yes	7.3 M	Trout Creek - From the Nevada-Idaho state line to Goose Creek	
NV03-SR-47_00	1338	Yes	9.1 M	Trout Creek, West Fork - From its origin to its confluence with Trout Creek	
NV03-BR-80_00	1352	Yes	2.5 M	Walker Creek - From its origin to Merritt Creek	
NV03-OW-46_00	1362	Yes	5 M	Water Pipe Canyon - From its origin to Taylor Canyon Creek	
NV03-OW-25-B_00	1398		2264 A	Wildhorse Reservoir - The entire reservoir	
NV03-SR-73_00	1364	Yes	6.6 M	Willow Creek - From its origin to Salmon Falls Creek, North Fork	
NV03-SR-71_00	1364	Yes	10.7 M	Wilson Creek - From the Nevada-Idaho state line to Salmon Falls Creek, North Fork	
NV03-OW-31-B_00	1256		828 A	Wilson Reservoir - The entire reservoir	

a. NAC 445A references the section in Chapter 445A of the Nevada Administrative Code. NDBU - water has no designated beneficial uses
 b. The Tributary Rule (NAC 445A.1239) provides protection for those surface waters that are not specifically defined in NAC 445A.11704 - 2234
 c. M = Mile(s), A = Acre(s)
 d. If blank, then there were no changes from 2008-10 cycle

Attachment 1 – List of Waterbodies included in the 2012 Integrated Report

Nevada 2012 Integrated Report

HYDROGRAPHIC REGION/BASIN Humboldt River Basin

Waterbody ID	NAC 445A^a	Tributary^b	Size^c	Water Name - Reach Description	Changes From 2008-2010 Cycle^d
NV04-LH-164_00	1468	Yes	7.1 M	Abel Creek - From its origin to Stone House Creek	
NV04-HR-150_00	1522	Yes	39.4 M	Antelope Creek - From its origin to Rock Creek	
NV04-HR-03_01	1442	Yes	17.5 A	Barth Pit - The entire area	
NV04-NF-124_00	1456		1.9 M	Beadles Creek - From its origin to Humboldt Creek, North Fork	
NV04-NF-75_00	1458	Yes	4.4 M	Beaver Creek - From the confluence of Beaver Creek, West and East Forks to Humboldt River, North Fork	
NV04-HR-25-A_06	1488		39.6 M	Beaver Creek and Tributaries (Maggie Creek Tributaries) - From their origin to Maggie Creek	
NV04-NF-76_00	1458	Yes	20 M	Beaver Creek, East Fork - From its origin to the Beaver Creek, West Fork	
NV04-NF-77_00	1458	Yes	28.6 M	Beaver Creek, West Fork - From its origin to the Beaver Creek, East Fork	
NV04-HR-154_00	1442	Yes	8.7 M	Bell Creek - From its origin to Rodeo Creek	Removed, non-jurisdictional
NV04-LH-168_00	1468	Yes	38.9 M	Big Cottonwood Creek - From its origin to Little Humboldt River	Waterbody reach added in 2012
NV04-RR-41-A_00	1566		4.5 M	Big Creek - From its origin to the East boundary of the United States Forest Service Big Creek Campground	
NV04-RR-42-B_00	1568		2.4 M	Big Creek - From the East boundary of the USFS Big Creek Campground to the first diversion dam near the West line of section 4, T. 17 N., R. 43 E., M. D. B. & M.	
NV04-RR-159_00	1556	Yes	5.8 M	Big Sawmill Creek - From its origin to Reese Creek	
NV04-HR-151_00	1442	Yes	15.9 M	Boulder Creek - From its origin to its confluence with Rodeo Creek	Removed, non-jurisdictional
NV04-HR-152_00	1442	Yes	10.2 M	Boulder Creek - Below Rodeo Creek	Removed, non-jurisdictional
NV04-SF-102_00	1544	Yes	6.9 M	Brown Creek - From its origin to State Highway 228	
NV04-HR-155_00	1442	Yes	7.1 M	Brush Creek - From its origin to its confluence with Rodeo Creek	Removed, non-jurisdictional
NV04-HR-157_00	1524	Yes	7.8 M	Bull Camp Creek - From its origin to its confluence with Willow Creek	
NV04-LH-61_00	1534	Yes	5.8 M	Cabin Creek - Its entire length	
NV04-NF-142_00	1458	Yes	5.4 M	Cabin Creek - From its origin to Beaver Creek, East Fork	
NV04-HR-189_00	1458	Yes	5.1 M	California Creek - From its origin to the Foreman Creek	Waterbody reach added in 2012
NV04-HR-148_00	1438	Yes	6 M	Camp Creek - From its origin to Susie Creek	
NV04-HR-25-A_13	1488		7.6 M	Chicken Creek (Maggie Creek Tributaries) - From its origin to Maggie Creek	
NV04-LH-95-B_00	1474		2177 A	Chimney Reservoir - The entire reservoir	
NV04-HR-103_00	1436	Yes	10.8 M	Coal Mine Creek - From its origin to the East line of Range 56 E.	
NV04-HR-144_00	1506	Yes	5 M	Cold Creek, North Fork - From its origin to its confluence with Cold Creek	
NV04-NF-128_00	1456		2.4 M	Cole Canyon Creek - From its origin to Humboldt Creek, North Fork	
NV04-HR-96_00	1442	Yes	5.4 M	Cole Creek - From its origin to Pine Creek	
NV04-MR-104_00	1484	Yes	6.5 M	Connors Creek - From its origin to Hanks Creek, South Fork	
NV04-HR-25-A_11	1488		7.5 M	Coon Creek (Maggie Creek Tributaries) - From its origin to Maggie Creek	
NV04-NF-105_00	1462	Yes	9.1 M	Cottonwood Creek - From its origin to the Humboldt River, North Fork	
NV04-RR-169_00	1558	Yes	10 M	Cottonwood Creek - From its origin to Reese River	Waterbody reach added in 2012
NV04-HR-25-A_03	1488		22 M	Coyote Creek (Maggie Creek & Tributaries) - From its origin to Maggie Creek	
NV04-HR-28-A_00	1512		5.6 M	Denay Creek - From its origin to Tonkin Reservoir	
NV04-HR-30-B_00	1516		18.7 M	Denay Creek - Below Tonkin Reservoir	
NV04-HR-25-A_09	1488		5.7 M	Dip Creek (Maggie Creek Tributaries) - From its origin to Maggie Creek	
NV04-SF-62_00	1466	Yes	24.1 M	Dixie Creek - From its origin to its confluence with the Humboldt River, South Fork	
NV04-HR-25-A_15	1488		5.3 M	Donna Creek (Maggie Creek Tributaries) - From its origin to Maggie Creek	

a. NAC 445A references the section in Chapter 445A of the Nevada Administrative Code. NDBU - water has no designated beneficial uses

b. The Tributary Rule (NAC 445A.1239) provides protection for those surface waters that are not specifically defined in NAC 445A.11704 - 2234

c. M = Mile(s), A = Acre(s)

d. If blank, then there were no changes from 2008-10 cycle

Attachment 1 – List of Waterbodies included in the 2012 Integrated Report

Nevada 2012 Integrated Report

HYDROGRAPHIC REGION/BASIN Humboldt River Basin

Waterbody ID	NAC 445A^a	Tributary^b	Size^c	Water Name - Reach Description	Changes From 2008-2010 Cycle^d
NV04-NF-106_00	1458	Yes	6.9 M	Dorsey Creek - From its origin to Dorsey Reservoir	
NV04-NF-127_00	1456		0.1 M	Dry Creek - From the waste rock dump to the Humboldt River, North Fork	
NV04-LH-52-A_00	1538		11.1 M	Dutch John Creek - Its entire length	
NV04-HR-178_00	1466	Yes	9.9 M	Emigrant Spring Drainage - Its entire length	Waterbody reach added in 2012
NV04-HR-178_01	1466	Yes	2.4 M	Emigrant Spring Trib - Its entire length	Waterbody reach added in 2012
NV04-HR-107_00	1442	Yes	10 M	Ferdelford Creek - From its origin to Pine Creek	
NV04-HR-183_00	1442	Yes	9.1 M	Fire Creek - Its entire length	Waterbody reach added in 2012
NV04-HR-25-A_17	1488		16.9 M	Fish Creek (Maggie Creek Tributaries) - From its origin to Maggie Creek	
NV04-NF-134_00	1458	Yes	15.5 M	Foreman Creek - From its origin to the Humboldt River, North Fork	
NV04-HR-108_00	1518	Yes	12.3 M	Frazier Creek - From its origin to Rock Creek	
NV04-SF-109_00	1544	Yes	6.6 M	Frost Creek - From its origin to Huntington Creek	
NV04-NF-130_00	1456		0.7 M	Fry Canyon - From its origin to Humboldt Creek, North Fork	
NV04-RR-86_00	1562	Yes	4.6 M	Galena Canyon - From its origin to State Highway 305	
NV04-NF-137_00	1458	Yes	18 M	Gance Creek - From its origin to Pie Creek	
NV04-HR-187_00	1444	Yes	5.8 M	Granite Creek - Its entire length	Waterbody reach added in 2012
NV04-SF-22-A_00	1548		5.7 M	Green Mountain Creek - From its origin to the National Forest Boundary	
NV04-MR-98_00	1484	Yes	15.9 M	Hanks Creek - From its origin to its confluence with the Marys River	
NV04-HR-25-A_04	1488		9.3 M	Haskell Creek (Maggie Creek Tributaries) - From its origin to Maggie Creek	
NV04-HR-181_00	1508	Yes	38.2 M	Henderson Creek - From its origin to JD Ponds	Waterbody reach added in 2012
NV04-HR-170_00	1448	Yes	4.8 M	Humboldt Creek - From its origin to Interstate 80	Waterbody reach added in 2012
NV04-HR-01_00	1436		91.1 M	Humboldt River - From the upstream source of the main stem to Osino	
NV04-HR-02_00	1438		81 M	Humboldt River - From Osino to Palisade	
NV04-HR-03_00	1442		50.9 M	Humboldt River - From Palisade to Battle Mountain	Reach length adjustment from 117 to 50.9 M
NV04-HR-04_00	1444		74.9 M	Humboldt River - From Battle Mountain to Comus	
NV04-HR-05_00	1446		145.9 M	Humboldt River - From Comus to Imlay	
NV04-HR-06_00	1448		20.6 M	Humboldt River - From Imlay to Woosley (Excluding Rye Patch Reservoir, see NV04-HR-81_00)	
NV04-HR-07-C_00	1452		11.8 M	Humboldt River - From Woosley to Rodgers Dam (Class C)	
NV04-HR-08-D_01	1454		22.8 M	Humboldt River - From Rodgers Dam to the Humboldt Sink	
NV04-NF-16-A_01	1456		0.9 M	Humboldt River, North Fork - From its origin to Sammy Creek	
NV04-NF-16-A_02	1456		1.6 M	Humboldt River, North Fork - From Sammy Creek to Cole Canyon Creek	
NV04-NF-16-A_03	1456		2.3 M	Humboldt River, North Fork - From Cole Canyon Creek to the National Forest Boundary	
NV04-NF-17-B_00	1458		41.6 M	Humboldt River, North Fork - From the National Forest Boundary to its confluence with Beaver Creek	
NV04-NF-56-B_00	1462		44.4 M	Humboldt River, North Fork - From its confluence with Beaver Creek to its confluence with the Humboldt River	
NV04-SF-19-B_01	1466		6.7 M	Humboldt River, South Fork - From Lee to South Fork Reservoir	
NV04-SF-19-B_02	1466		18.6 M	Humboldt River, South Fork - From South Fork Reservoir to the Humboldt River	
NV04-SF-18-A_00	1464		56.5 M	Humboldt River, South Fork and Tributaries - From its origin to Lee	
NV04-HR-08-D_02	1454		8550 A	Humboldt Sink (Humboldt River) - The entire sink	
NV04-SF-20-A_00	1542		15.7 M	Huntington Creek - From its origin to the White Pine-Elko county line	
NV04-SF-21-B_00	1544		32.3 M	Huntington Creek - From White Pine county line to its confluence with Smith Creek	

a. NAC 445A references the section in Chapter 445A of the Nevada Administrative Code. NDBU - water has no designated beneficial uses
 b. The Tributary Rule (NAC 445A.1239) provides protection for those surface waters that are not specifically defined in NAC 445A.11704 - 2234
 c. M = Mile(s), A = Acre(s)
 d. If blank, then there were no changes from 2008-10 cycle

Attachment 1 – List of Waterbodies included in the 2012 Integrated Report

Nevada 2012 Integrated Report

HYDROGRAPHIC REGION/BASIN Humboldt River Basin

Waterbody ID	NAC 445A^a	Tributary^b	Size^c	Water Name - Reach Description	Changes From 2008-2010 Cycle^d
NV04-SF-57-B_00	1546		12.8 M	Huntington Creek - From its confluence with Smith Creek to its confluence with the Humboldt River, South Fork	
NV04-LH-167_00	1468	Yes	16.2 M	Indian Creek - From its origin to Adams Slough	Waterbody reach added in 2012
NV04-NF-97_00	1462	Yes	10.6 M	Indian Creek - From its origin to its confluence with the Humboldt River, North Fork	
NV04-SF-110_00	1544	Yes	9.9 M	Indian Creek - From its origin to Huntington Creek	
NV04-HR-36-B_00	1576		27 A	Iowa Canyon Reservoir - The entire reservoir	
NV04-HR-161_00	1576	Yes	8.7 M	Iowa Creek - From its origin to Iowa Canyon Reservoir	
NV04-HR-163_00	1444	Yes	5.6 M	Izzenhood Creek - From its origin to Izzenhood Reservoir	
NV04-HR-31-C_00	1508		9 A	J D Ponds - The entire area	
NV04-HR-25-A_01	1488		15.1 M	Jack Creek (also Cottonwood and Indian Creeks-Maggie Tribs) - From their origin to Maggie Creek	
NV04-HR-63_00	1436	Yes	10.4 M	Jackstone Creek - From its origin to the Humboldt River	
NV04-HR-25-A_08	1488		6.7 M	Lake Creek (Maggie Creek Tributaries) - From its origin to Maggie Creek	
NV04-HR-14-A_00	1504		11.2 M	Lamoille Creek - From its origin to the gaging station number 10316500, located in the NE 1/4 of section 6, T. 32 N., R. 58 E., M.D.B. & M.	
NV04-HR-15-B_00	1506		24.6 M	Lamoille Creek - From gaging station number 10316500, located in the NE 1/4 of section 6, T. 32 N., R. 58 E., M.D.B. & M., to its confluence with the Humboldt River	
NV04-HR-111_00	1524	Yes	8.4 M	Lewis Creek - From its origin to Nelson Creek	
NV04-RR-44-A_00	1574		4 M	Lewis Creek - From its origin to the first point of diversion, near the center of section 23, T. 30 N., R. 45 E., M. D. B. & M.	
NV04-LH-47-C_00	1468		55.8 M	Little Humboldt River - Its entire length	
NV04-LH-45-A_00	1472		13.2 M	Little Humboldt River, North Fork - From its origin to the National Forest Boundary	
NV04-LH-46-B_00	1474		35.2 M	Little Humboldt River, North Fork - From the National Forest Boundary to Chimney Reservoir	
NV04-LH-48-A_00	1476		26 M	Little Humboldt River, South Fork - From its origin to the Elko-Humboldt county line	
NV04-LH-49-B_00	1478		15.4 M	Little Humboldt River, South Fork - From the Elko-Humboldt county line to Chimney Reservoir	
NV04-HR-25-A_02	1488		15.1 M	Little Jack Creek (Maggie Creek Tributaries) - From its origin to Jack Creek	
NV04-SF-112_00	1544	Yes	10 M	Little Porter Creek - From its origin to the East line of Range 54 E.	
NV04-RR-158_00	1556	Yes	4.1 M	Little Sawmill Creek - From its origin to Reese Creek	
NV04-HR-25-A_12	1488		7.9 M	Lone Mountain Creek (Maggie Creek Tributaries) - From its origin to Maggie Creek	
NV04-RR-84_00	1562	Yes	6 M	Long Canyon Creek - From its origin to State Highway 305	
NV04-LH-64_00	1538	Yes	3.7 M	Lye Creek - From its origin to its confluence with Dutch John Creek	
NV04-HR-26-B_00	1492		33.5 M	Maggie Creek - From where it is formed by tributaries to its confluence with Jack Creek	
NV04-HR-27-C_00	1494		9.5 M	Maggie Creek - From its confluence with Jack Creek to its confluence with Soap Creek	
NV04-HR-59-C_00	1496		14.2 M	Maggie Creek - From its confluence with Soap Creek to its confluence with the Humboldt River	
NV04-HR-25-A_10	1488		6.6 M	Maggie Creek Tributaries - From their origin to the point where they become Maggie Creek	
NV04-LH-50-A_00	1534		13.7 M	Martin Creek - From its origin to the National Forest Boundary	
NV04-LH-51-B_00	1536		13 M	Martin Creek - From the National Forest Boundary downstream to the first diversion in T. 42 N., R. 40 E., M.D.B. & M.	
NV04-HR-149_00	1438	Yes	4.1 M	Marys Creek - From the Elko-Eureka county line to the Humboldt River	
NV04-MR-09-A_00	1482		27 M	Marys River - From its origin to the point where Mary's River crosses the East line of T. 42 N., R. 59 E., M.D.B. & M.	Reach length adjustment from 25.5 to 27 M
NV04-MR-10-B_00	1484		66 M	Marys River - From the East line of T. 42 N., R. 59 E., M.D.B. & M. to the Humboldt River	Reach length adjustment from 57 to 66 M
NV04-RR-174_00	1558	Yes	7.2 M	Marysville Creek - From its origin to Reese River	Waterbody reach added in 2012
NV04-NF-138_00	1458	Yes	5.6 M	McClellan Creek - From its origin to Reed Reservoir	

a. NAC 445A references the section in Chapter 445A of the Nevada Administrative Code. NDBU - water has no designated beneficial uses

b. The Tributary Rule (NAC 445A.1239) provides protection for those surface waters that are not specifically defined in NAC 445A.11704 - 2234

c. M = Mile(s), A = Acre(s)

d. If blank, then there were no changes from 2008-10 cycle

Attachment 1 – List of Waterbodies included in the 2012 Integrated Report

Nevada 2012 Integrated Report

HYDROGRAPHIC REGION/BASIN Humboldt River Basin

Waterbody ID	NAC 445A^a Tributary^b	Size^c	Water Name - Reach Description	Changes From 2008-2010 Cycle^d
NV04-NF-129_00	1456	1.2 M	Mikes Canyon - From its origin to Humboldt Creek, North Fork	
NV04-RR-43-A_00	1572	7.6 M	Mill Creek - From its origin to the first point of diversion, near the South line of section 22, T. 29 N., R. 44 E., M. D. B. & M.	
NV04-RR-172_00	1558	Yes	9.3 M Mohawk Creek - From its origin to Reese River	Waterbody reach added in 2012
NV04-HR-182_00	1442	Yes	2.8 M Mosquito Canyon Creek - From its origin to Humboldt River	Waterbody reach added in 2012
NV04-HR-100_00	1524	Yes	10.7 M Nelson Creek - From its origin to its confluence with Willow Creek	
NV04-HR-165_00	1527		11.6 M North Antelope Creek - From its origin to Antelope Creek	Waterbody reach added in 2012
NV04-HR-25-A_05	1488		6.5 M North Haskell Creek (Maggie Creek Tributaries) - From its origin to Haskell Creek	
NV04-SF-113_00	1544	Yes	11.3 M Pearl Creek - From its origin to Huntington Creek	
NV04-HR-180_00	1508	Yes	19.2 M Pete Hanson Creek - From its origin to Henderson Creek	Waterbody reach added in 2012
NV04-HR-176_00	1458	Yes	2.6 M Peterson Creek - From its origin to Humboldt River, North Fork	Waterbody reach added in 2012
NV04-NF-114_00	1458	Yes	22.2 M Pie Creek - From its origin to the Humboldt River, North Fork	
NV04-HR-55_00	1516	Yes	32.5 M Pine Creek - From its origin to its confluence with Dry Creek	
NV04-HR-58_00	1442	Yes	26 M Pine Creek - From its confluence with Dry Creek to the Humboldt River	
NV04-HR-53-A_00	1528		7.7 M Pole Creek - From its origin to the point of diversion of the Golconda water supply, near the North line of section 13, T. 35 N., R. 39 E., M.D.B. & M.	
NV04-MR-115_00	1484	Yes	14.6 M Pole Creek - From its origin to Marys River	
NV04-HR-177_00	1458	Yes	9.5 M Pratt Creek - Entire Length	Waterbody reach added in 2012
NV04-HR-145_01	1436	Yes	5.9 M Rabbit Creek - From its origin to the National Forest Boundary	
NV04-HR-145_02	1436	Yes	24.4 M Rabbit Creek - From the National Forest Boundary to the Humboldt River	
NV04-HR-185_00	1444	Yes	6.6 M Rabbit Creek - Its entire length	Waterbody reach added in 2012
NV04-HR-156_00	1524	Yes	6.5 M Rattlesnake Creek - From its origin to its confluence with Willow Creek	
NV04-HR-25-A_16	1488		4.6 M Red House Creek (Maggie Creek Tributaries) - From its origin to Maggie Creek	
NV04-HR-143_00	1436	Yes	15.4 M Reed Creek - From its origin to its confluence with the Humboldt River	
NV04-RR-37-A_00	1556		15.2 M Reese Creek - From its origin to its confluence with Indian Creek	
NV04-RR-38-B_00	1558		36.2 M Reese River - From its confluence with Indian Creek to State Route 722 (old U.S. Highway 50)	
NV04-RR-39-C_00	1562		147.6 M Reese River - North of State Route 722 (old U. S. Highway 50)	
NV04-NF-136_00	1458	Yes	1.6 M Road Canyon Creek - From its origin to Gance Creek	
NV04-LH-65_00	1538	Yes	4.9 M Road Creek - From its origin to its confluence with Dutch John Creek	
NV04-SF-116_00	1544	Yes	15 M Robinson Creek - From its origin to Huntington Creek	
NV04-SF-117_00	1544	Yes	10.3 M Robinson Creek, South Fork - From its origin to Robinson Creek	
NV04-HR-162_00	1442	Yes	13.1 M Rock Creek - From its origin to the diversion at the canyon mouth	
NV04-HR-32-A_00	1518		29.1 M Rock Creek - From its origin to Squaw Valley Ranch	
NV04-HR-33-C_00	1522		47.4 M Rock Creek - Below Squaw Valley Ranch	
NV04-HR-66_00	1446	Yes	14.7 M Rock Creek - From its origin to the Humboldt River	
NV04-HR-153_00	1442	Yes	6.8 M Rodeo Creek - From its origin to its confluence with Boulder Creek	Removed, non-jurisdictional
NV04-HR-81_00	1448		16170 A Rye Patch Reservoir - The entire reservoir	
NV04-NF-126_01	1456		0.6 M Sammy Creek - From its origin to the waste rock dump	
NV04-NF-126_02	1456		0.6 M Sammy Creek - From the waste rock dump to Humboldt River, North Fork	
NV04-RR-40-A_00	1564		6.2 M San Juan Creek - From its origin to the National Forest Boundary	

a. NAC 445A references the section in Chapter 445A of the Nevada Administrative Code. NDBU - water has no designated beneficial uses
 b. The Tributary Rule (NAC 445A.1239) provides protection for those surface waters that are not specifically defined in NAC 445A.11704 - 2234
 c. M = Mile(s), A = Acre(s)
 d. If blank, then there were no changes from 2008-10 cycle

Attachment 1 – List of Waterbodies included in the 2012 Integrated Report

HYDROGRAPHIC REGION/BASIN Humboldt River Basin

Waterbody ID	NAC 445A^a	Tributary^b	Size^c	Water Name - Reach Description	Changes From 2008-2010 Cycle^d
NV04-HR-12-A_00	1498		6.8 M	Secret Creek - From its origin to the National Forest Boundary	
NV04-HR-13-B_00	1502		19.7 M	Secret Creek - From the National Forest Boundary to the Humboldt River	
NV04-LH-99_00	1476	Yes	3.4 M	Secret Creek - From its origin to its confluence with the Little Humboldt River, South Fork	
NV04-LH-101_00	1476	Yes	4.2 M	Sheep Creek - From its origin to the Little Humboldt River, South Fork	
NV04-NF-93_00	1458	Yes	9.9 M	Sheep Creek - From its origin to the Humboldt River, North Fork	
NV04-HR-67_00	1436	Yes	15.2 M	Sherman Creek - From its origin to its confluence with the Humboldt River	
NV04-HR-92_00	1494	Yes	9 M	Simon Creek - From its origin to Maggie Creek	
NV04-LH-68_00	1468	Yes	5.4 M	Singas Creek - From its origin to the Gavica Ranch	
NV04-HR-188_00	1442	Yes	8.1 M	Slaven Canyon Creek - Its entire length	Waterbody reach added in 2012
NV04-HR-69_00	1502	Yes	18.9 M	Soldier Creek - From its origin to Secret Creek	
NV04-HR-70_00	1446	Yes	10.3 M	Sonoma Creek - From its origin to its confluence with Clear Creek	
NV04-HR-25-A_07	1488		5.6 M	South Creek (Maggie Creek Tributaries) - From its origin to Maggie Creek	
NV04-SF-82_00	1466		1650 A	South Fork Reservoir - The entire reservoir	
NV04-SF-146_00	1466	Yes	5.8 M	Spring Creek - From its origin to Tenmile Creek	
NV04-HR-56-B_00	1578		3.1 M	Starr Creek - From its origin to the Humboldt River	
NV04-RR-160_00	1558	Yes	10.9 M	Stewart Creek - From its origin to the Reese River	
NV04-LH-71_00	1468	Yes	5.5 M	Stone House Creek - From its origin to State Route 290	
NV04-HR-175_00	1484	Yes	15.8 M	Stormy Creek - Its entire length	Waterbody reach added in 2012
NV04-NF-135_00	1458	Yes	6.1 M	Stump Creek - From its origin to Foreman Creek	
NV04-HR-186_00	1444	Yes	15.1 M	Summer Camp Creek - Its entire length	Waterbody reach added in 2012
NV04-HR-118_00	1438	Yes	35.4 M	Susie Creek - From its origin to the Humboldt River	
NV04-MR-121_00	1484	Yes	21.9 M	T Creek - From its origin to its intersection with the Marys River	
NV04-MR-11-A_00	1486		12 M	Tabor Creek - From its origin to the East line of T. 40 N., R. 60 E., M.D.B. & M.	
NV04-MR-132_00	1436	Yes	16.8 M	Tabor Creek - Below the East line of T. 40 N., R. 60 E., M. D. B. & M.	
NV04-HR-72_00	1506	Yes	11.3 M	Talbot Creek - From its origin to its confluence with Thorpe Creek	
NV04-HR-25-A_14	1488		6.8 M	Taylor Creek (Maggie Creek Tributaries) - From its origin to Maggie Creek	
NV04-SF-131_00	1466	Yes	15.2 M	Tenmile Creek - From Spring Creek to the Humboldt River, South Fork	
NV04-HR-173_00	1446	Yes	6.1 M	Thomas Creek - From its origin to Sec 19 T35N R38E	Waterbody reach added in 2012
NV04-HR-78_00	1506	Yes	14 M	Thorpe Creek - From its origin to its confluence with Lamoille Creek	
NV04-HR-147_00	1518	Yes	15.8 M	Toe Jam Creek - From its origin to Rock Creek	
NV04-HR-29-A_00	1514		4 A	Tonkin Reservoir - The entire reservoir	
NV04-HR-179_00	1512	Yes	0.9 M	Tonkin Spring Outflow - Entire Length	Waterbody reach added in 2012
NV04-SF-23-B_00	1552		0.6 M	Toyn Creek - From the National Forest Boundary to its confluence with Corral Creek	
NV04-SF-24-A_00	1554		7 M	Toyn Creek - From its origin to the National Forest Boundary	
NV04-HR-184_00	1444	Yes	18 M	Trout Creek - Its entire length	Waterbody reach added in 2012
NV04-HR-89_00	1442	Yes	8.4 M	Trout Creek - From its origin to Pine Creek	
NV04-HR-190_00	1458	Yes	2 M	Warm Creek - From its origin to Gance Creek	Waterbody reach added in 2012
NV04-RR-80_00	1558	Yes	10.8 M	Washington Creek - From its origin to the Reese River	

a. NAC 445A references the section in Chapter 445A of the Nevada Administrative Code. NDBU - water has no designated beneficial uses
 b. The Tributary Rule (NAC 445A.1239) provides protection for those surface waters that are not specifically defined in NAC 445A.11704 - 2234
 c. M = Mile(s), A = Acre(s)
 d. If blank, then there were no changes from 2008-10 cycle

HYDROGRAPHIC REGION/BASIN *Humboldt River Basin*

Waterbody ID	NAC 445A^a	Tributary^b	Size^c	Water Name - Reach Description	Changes From 2008-2010 Cycle^d
NV04-HR-54-A_00	1532		5.1 M	Water Canyon Creek - From its origin to the point of diversion of the Winnemucca municipal water supply, near the West line of section 12, T. 35 N., R. 38 E., M.D.B. & M.	
NV04-NF-125_00	1456		0.3 M	Water Canyon Creek - From the waste rock dump to the Humboldt River, North Fork	
NV04-HR-123_00	1442	Yes	9.9 M	Willow Creek - From its origin to Pine Creek (In the Roberts Creek Mountains)	
NV04-HR-166_00	1522	Yes	14.7 M	Willow Creek - From Willow Creek Reservoir to Rock Creek	Waterbody reach added in 2012
NV04-HR-34-A_00	1524		16.3 M	Willow Creek - From its origin to Willow Creek Reservoir	
NV04-HR-83_00	1516	Yes	15 M	Willow Creek - From its origin to Pine Creek, below Buckhorn Mine	
NV04-HR-94_00	1436	Yes	6.4 M	Willow Creek - From where it enters the Humboldt Basin (by Angel Lake) to the Humboldt River	
NV04-NF-119_00	1458	Yes	9.6 M	Willow Creek - From its origin to Dorsey Creek	
NV04-HR-35-B_00	1526		576 A	Willow Creek Reservoir - The entire reservoir	
NV04-NF-133_00	1458	Yes	4.5 M	Winters Creek - From its origin to Foreman Creek	
NV04-HR-95_00	1438	Yes	8.2 M	Woodruff Creek - From its origin to the Humboldt River	
NV04-HR-171_00	1448	Yes	4.7 M	Wright Canyon Creek - Its entire length	Waterbody reach added in 2012

a. NAC 445A references the section in Chapter 445A of the Nevada Administrative Code. NDBU - water has no designated beneficial uses

b. The Tributary Rule (NAC 445A.1239) provides protection for those surface waters that are not specifically defined in NAC 445A.11704 - 2234

c. M = Mile(s), A = Acre(s)

d. If blank, then there were no changes from 2008-10 cycle

Attachment 1 – List of Waterbodies included in the 2012 Integrated Report

HYDROGRAPHIC REGION/BASIN Steamboat Creek

Waterbody ID	NAC 445A^a	Tributary^b	Size^c	Water Name - Reach Description	Changes From 2008-2010 Cycle^d
NV06-SC-83_00	1726	Yes	53.9 A	Alexander Lake - The entire lake	
NV06-SC-59-A_00	1724	Yes	3.5 M	Browns Creek - From its origin to the first diversion near the center of section 14, T. 17 N., R. 19 E., M.D.B. & M.	
NV06-SC-68_00	1744	Yes	2.3 M	Davis Creek - From its origin to Davis Lake	
NV06-SC-49-B_00	1744		3 A	Davis Lake - The entire lake	
NV06-SC-69_00	1726	Yes	8.3 M	Dry Creek - From its origin to its confluence with Boynton Slough	
NV06-SC-61_00	1726	Yes	8.6 M	Evans Creek - From its origin to Highway 395	
NV06-SC-62_00	1726	Yes	0.8 M	Evans Creek - From its intersection with Highway 395 to Dry Creek	
NV06-SC-43-A_00	1728		7.2 M	Franktown Creek - From its origin to the first irrigation diversion near the North line of section 9, T. 16 N., R. 19 E., M.D.B. & M.	
NV06-SC-45-B_00	1732		1.9 M	Franktown Creek - From the first irrigation diversion near the North line of section 9, T. 16 N., R. 19 E., M.D.B. & M. to Washoe Lake	
NV06-SC-50-A_00	1746		4.5 M	Galena Creek - From its origin to the East line of section 18, T.17 N., R. 19 E., M.D.B. & M.	
NV06-SC-51-B_00	1748		3.8 M	Galena Creek - From the East line of section 18, T. 17 N., R. 19 E., M.D.B. & M. to gaging station number 10348900, located in the SW 1/4 of the SW 1/4 of section 2, T. 17 N., R. 19 E., M.D.B. & M.	
NV06-SC-52-C_00	1752		3.8 M	Galena Creek - From gaging station number 10348900, located in the SW 1/4 of the SW 1/4 of section 2, T.17 N., R. 19 E., M.D.B. & M. to its confluence with Steamboat Creek	
NV06-SC-44-B_01	1734		1.1 M	Hobart Creek - From its origin to Hobart Reservoir	
NV06-SC-44-B_02	1734		15 A	Hobart Reservoir and Tributaries - The entire system	
NV06-SC-70_00	1722	Yes	2.2 M	Lewers Creek - Its entire length	
NV06-SC-98_00	1722	Yes	3.8 M	McEwen Creek - From its origin to Washoe Lake	
NV06-SC-71_00	1722	Yes	4 M	Musgrove Creek - From its origin to Washoe Lake	
NV06-SC-46-A_00	1736		6.2 M	Ophir Creek - From its origin to State Route 429 (old U.S. Highway 395)	
NV06-SC-47-B_00	1738		1 M	Ophir Creek - From State Route 429 (old U.S. Highway 395) to Washoe Lake	
NV06-SC-48-A_00	1742		4 A	Price's Lakes - The entire lake	
NV06-SC-41-C_00	1724		5.4 M	Steamboat Creek - From Little Washoe Lake to gaging station number 10349300 located in the S 1/2 of section 33, T. 18 N., R. 20 E., M.D.B. & M.	
NV06-SC-42-D_00	1726		12.5 M	Steamboat Creek - From gaging station number 10349300, located in the S 1/2 of section 33, T. 18 N., R. 20 E., M.D.B. & M., to its confluence with the Truckee River	
NV06-SC-55-A_00	1726	Yes	4.8 M	Thomas Creek - From its origin to the National Forest Boundary	
NV06-SC-56-B_00	1726	Yes	4.1 M	Thomas Creek - From the National Forest Boundary to Steamboat Ditch	
NV06-SC-64_00	1726	Yes	5.6 M	Thomas Creek - Below Steamboat Ditch	
NV06-SC-101_00	1726	Yes	4 M	Unnamed Creek north of Dry Creek - From its origin to Dry Creek	
NV06-SC-79_00	1726	Yes	19.8 A	Virginia Lake - The entire lake	
NV06-SC-40-C_00	1722		6100 A	Washoe Lakes - The entire lakes	
NV06-SC-53-A_00	1754		8.7 M	Whites Creek - From its origin to the East line of section 33, T. 18 N., R. 19 E., M.D.B. & M.	
NV06-SC-63-B_03	1758		2 M	Whites Creek, Middle Fork - From Whites Creek, South Fork to Steamboat Creek	
NV06-SC-54-B_00	1756		5.5 M	Whites Creek, North and South Forks, and Whites Creek - Below the East line of section 33, T. 18 N., R. 19 E., M.D.B. & M. to Steamboat Ditch, including North and South Forks	
NV06-SC-63-B_01	1758		3.2 M	Whites Creek, North Fork - Below Steamboat Ditch	
NV06-SC-63-B_02	1758		2.1 M	Whites Creek, South Fork - Below Steamboat Ditch to Steamboat Creek	

a. NAC 445A references the section in Chapter 445A of the Nevada Administrative Code. NDBU - water has no designated beneficial uses

b. The Tributary Rule (NAC 445A.1239) provides protection for those surface waters that are not specifically defined in NAC 445A.11704 - 2234

c. M = Mile(s), A = Acre(s)

d. If blank, then there were no changes from 2008-10 cycle

HYDROGRAPHIC REGION/BASIN Steamboat Creek

Waterbody ID NAC 445A^a Tributary^b Size^c Water Name - Reach Description

Changes From 2008-2010 Cycle^d

NV06-SC-74_00 1722 Yes 3.9 M Winters Creek - Its entire length

a. NAC 445A references the section in Chapter 445A of the Nevada Administrative Code. NDBU - water has no designated beneficial uses
b. The Tributary Rule (NAC 445A.1239) provides protection for those surface waters that are not specifically defined in NAC 445A.11704 - 2234
c. M = Mile(s), A = Acre(s)
d. If blank, then there were no changes from 2008-10 cycle

HYDROGRAPHIC REGION/BASIN *Tahoe Basin*

Waterbody ID	NAC 445A^a	Tributary^b	Size^c	Water Name - Reach Description	Changes From 2008-2010 Cycle^d
NV06-TB-23_00	1628		1.4 M	Bliss Creek - From its origin to Lake Tahoe	
NV06-TB-31_00	1628		3.7 M	Burke Creek - From its origin to Lake Tahoe	
NV06-TB-34_00	1662		1.4 M	Eagle Rock Creek - From its origin to Edgewood Creek	
NV06-TB-33_00	1664		1.3 M	Edgewood Creek - From its origin to Palisades Drive	
NV06-TB-86_00	1666		2.3 M	Edgewood Creek - From Palisades Drive to Lake Tahoe	
NV06-TB-09_00	1652		1.3 M	First Creek - From its origin to Knotty Pine Drive	
NV06-TB-84_00	1654		0.5 M	First Creek - From Knotty Pine Drive to Lake Tahoe	
NV06-TB-26_00	1656		3.7 M	Glenbrook Creek - From its origin to Lake Tahoe	
NV06-TB-16_00	1636		3.8 M	Incline Creek, East and West Forks, and Incline Creek - The Incline Creek, East Fork from the ski resort to the West Fork (Deer Creek), the West Fork (Deer Creek) of Incline Creek from highway 431 to the East Fork, and Incline Creek from the confluence of the East and West Forks to Lake Tahoe	
NV06-TB-15_00	1632		3.6 M	Incline Creek, East Fork - From its origin to Ski Resort	
NV06-TB-14_00	1634		1 M	Incline Creek, West Fork - Incline Creek, West Fork (Deer Creek) from its origin to State Highway 431	
NV06-TB-08_00	1626		36812 A	Lake Tahoe - The entire Lake (Nevada Portion only)	
NV06-TB-29_00	1628		5.3 M	Lincoln Creek - From its origin to Lake Tahoe	
NV06-TB-28_00	1658		3.1 M	Logan House Creek - From its origin to Lake Tahoe	
NV06-TB-20_00	1628		1.9 M	Marlette Creek - From Marlette Lake to Lake Tahoe	
NV06-TB-19_00	1628		350 A	Marlette Lake - The entire reservoir	
NV06-TB-32_00	1628		6.3 M	McFaul Creek - From its origin to Lake Tahoe	
NV06-TB-17_00	1628		1.6 M	Mill Creek - From its origin to Lake Tahoe	
NV06-TB-22_00	1628		5.4 M	North Canyon Creek - From its origin to Slaughterhouse Canyon Creek	
NV06-TB-27_00	1628		2.2 M	North Logan House Creek - From its origin to Lake Tahoe	
NV06-TB-10_00	1646		1.9 M	Second Creek - From its origin to Second Creek Drive	
NV06-TB-85_00	1648		0.5 M	Second Creek - From 2nd Creek Drive to Lake Tahoe	
NV06-TB-21_00	1628		3.1 M	Secret Harbor Creek - From its origin to Lake Tahoe	
NV06-TB-24_00	1628		2 M	Slaughterhouse Canyon Creek - From its origin to Lake Tahoe	
NV06-TB-25_00	1628		69 A	Spooner Lake - The entire lake	
NV06-TB-12_00	1642		4.6 M	Third Creek, East and West Forks and Third Creek - The East Fork from State Highway 431 to the West Fork (Rosewood Creek), the West Fork (Rosewood Creek) from its origin to the East Fork, and Third Creek from the confluence of the East and West Forks to Lake Tahoe	
NV06-TB-13_00	1638		4.2 M	Third Creek, East Fork - From its origin to State Hyghway 431	
NV06-TB-18_00	1628		1.8 M	Tunnel Creek - From its origin to Lake Tahoe	
NV06-TB-28_01	1658	Yes	1.5 M	Unnamed trib to Logan House Creek - From its origin to Logan House Creek	Waterbody reach added in 2012
NV06-TB-20_01	1628	Yes	2 M	Unnamed Trib to Marlette Creek - From its origin to Marlette Creek	Waterbody reach added in 2012
NV06-TB-103_00	1636		0.5 M	Unnamed Creek #60 near Fairview Blvd - From its origin to Incline Creek, West Fork	
NV06-TB-106_00	1632	Yes	0.7 M	Unnamed Creek near Diamond Peak - From its origin to Incline Creek, East Fork	
NV06-TB-107_00	1628		0.2 M	Unnamed Tributary at South end of Marlette Lake - From its origin to Marlette Lake	
NV06-TB-108_00	1662		0.8 M	Unnamed Tributary to Edgewood Creek - From its origin to Edgewood Creek	
NV06-TB-105_00	1628		1.2 M	Unnamed Tributary to Incline Creek @ Tyrolian Viilage - From its origin to Incline Creek, East Fork	
NV06-TB-104_00	1632	Yes	0.9 M	Unnamed Tributary to Incline Creek, East Fork - From its origin to Incline Creek, East Fork	

a. NAC 445A references the section in Chapter 445A of the Nevada Administrative Code. NDBU - water has no designated beneficial uses

b. The Tributary Rule (NAC 445A.1239) provides protection for those surface waters that are not specifically defined in NAC 445A.11704 - 2234

c. M = Mile(s), A = Acre(s)

d. If blank, then there were no changes from 2008-10 cycle

Attachment 1 – List of Waterbodies included in the 2012 Integrated Report

HYDROGRAPHIC REGION/BASIN Tahoe Basin

Waterbody ID	NAC 445A^a	Tributary^b	Size^c	Water Name - Reach Description	Changes From 2008-2010 Cycle^d
NV06-TB-11_00	1644		4.1 M	Wood Creek - From its origin to Lake Tahoe	
NV06-TB-30_00	1628		5.5 M	Zephyr Creek - From its origin to Lake Tahoe	

HYDROGRAPHIC REGION/BASIN Truckee River Basin

Waterbody ID	NAC 445A^a	Tributary^b	Size^c	Water Name - Reach Description	Changes From 2008-2010 Cycle^d
NV06-TR-76_00	1684	Yes	5.2 M	Alum Creek - From its origin to the Truckee River	
NV06-TR-36_00	1698		6.8 M	Bronco Creek - From its origin to the Nevada-California state line	
NV06-TR-77_00	1684	Yes	4.1 M	Chalk Creek - From its origin to the Truckee River	
NV06-TR-82_00	1694	Yes	19.2 M	Cottonwood Creek - From its origin to Mullen Creek	
NV06-TR-100_00	1684		0.5 M	Dog Creek - From the Nevada-California state line to the Truckee River	
NV06-TR-35_00	1702		8.9 M	Gray Creek - From its origin to the Nevada-California state line	
NV06-TR-37-A_00	1704		1.2 M	Hunter Creek - From its origin to Hunter Lake	
NV06-TR-39-B_00	1708		6.9 M	Hunter Creek - From Hunter Lake to its confluence with the Truckee River	
NV06-TR-38-A_00	1706		1 A	Hunter Lake - The entire lake	
NV06-TR-57-D_00	1760		19.6 M	Lagomarsino Creek (Long Valley Creek) - Its entire length	
NV06-TR-80_00	1694	Yes	5.7 M	Perry Canyon Creek - From its origin to its confluence with Mullen Creek	
NV06-TR-65_00	1688	Yes	77 A	Sparks Marina - The entire reservoir	
NV06-TR-58-C_00	1764		30 A	Tracy Pond - The entire area	
NV06-TR-01_00	1682		0 M	Truckee River - At the Nevada-California state line	
NV06-TR-02_00	1684		15.6 M	Truckee River - From Nevada-California state line to Idlewild	
NV06-TR-03_00	1686		5.8 M	Truckee River - From Idlewild to East McCarran Blvd	
NV06-TR-04_00	1688		6.3 M	Truckee River - From East McCarran Blvd to Lockwood	
NV06-TR-05_00	1692		14.3 M	Truckee River - From Lockwood to Derby Dam	
NV06-TR-06_00	1694		9.2 M	Truckee River - From Derby Dam to Wadsworth	

a. NAC 445A references the section in Chapter 445A of the Nevada Administrative Code. NDBU - water has no designated beneficial uses
 b. The Tributary Rule (NAC 445A.1239) provides protection for those surface waters that are not specifically defined in NAC 445A.11704 - 2234
 c. M = Mile(s), A = Acre(s)
 d. If blank, then there were no changes from 2008-10 cycle

HYDROGRAPHIC REGION/BASIN Carson River Basin

Waterbody ID	NAC 445A^a Tributary^b	Size^c	Water Name - Reach Description	Changes From 2008-2010 Cycle^d
NV08-CR-49_00	Mercury Only	1037 A	All lakes, reservoirs, and wetlands below Lahontan Dam - All lakes, reservoirs, and wetlands below Lahontan Dam in Lahontan Valley except Harmon Reservoir, Indian Lakes, Rattlesnake Reservoir, South Carson Lake, and Stillwater Marsh	
NV08-CR-48_00	Mercury Only	75 M	All stream/rivers below Lahontan Dam in Lahontan Valley - All stream/rivers below Lahontan Dam in Lahontan Valley except the Lower Carson River, V-Line Canal, and Diagonal Drain	
NV08-CR-47_00	1812	Yes	26.4 A	Ambrosetti Pond - The entire pond
NV08-CR-20-A_00	1844		5.6 M	Ash Canyon - From its origin to the first diversion of the Carson City Water Department near the West line of section 12, T. 15 N., R. 19 E., M. D. B. & M.
NV08-CR-50_00	1844	Yes	1.4 M	Ash Canyon Tributary - From its origin to Ash Canyon Creek
NV08-CR-53_01	1822	Yes	1.5 M	Bonanza Creek - From its origin to Virginia Creek (Six Mile Canyon Creek) Waterbody reach added in 2012
NV08-CR-29_00	1812	Yes	16.2 M	Brockliss Slough, including East and West Branches - From its divergence from the Carson River, West Fork to its confluence with the Carson River
NV08-CR-02_00	1798		3.7 M	Bryant Creek - Near the Nevada-California state line
NV08-CR-07_00	1812		4.6 M	Carson River - From Genoa Lane to Cradlebaugh Bridge
NV08-CR-08_00	1814		7.2 M	Carson River - From Cradlebaugh Bridge to Mexican Ditch Gage
NV08-CR-09_00	1816		7 M	Carson River - From Mexican Ditch Gage to New Empire
NV08-CR-10_00	1818		10.4 M	Carson River - From New Empire to Dayton Bridge
NV08-CR-11_00	1822		25.8 M	Carson River - From Dayton Bridge to Weeks Bridge at Highway 95
NV08-CR-12_00	1824		6.3 M	Carson River - From Weeks Bridge at Highway 95 to Lahontan Reservoir
NV08-CR-06_02	1808		4.3 M	Carson River, East and West Forks and Carson River - Carson River, East Fork from Muller Lane to the West Fork, Carson River, West Fork from Muller Lane to the East Fork, and Carson River from the confluence of the East and West Forks to Genoa Lane
NV08-CR-03_00	1802		0 M	Carson River, East Fork - At the Nevada-California state line
NV08-CR-04_00	1804		9.2 M	Carson River, East Fork - From Nevada-California state line to Riverview Mobile Home Park
NV08-CR-05_01	1806		6.5 M	Carson River, East Fork - From Riverview Mobile Home Park to Highway 88
NV08-CR-05_02	1806		2.1 M	Carson River, East Fork - From Highway 88 to Muller Lane
NV08-CR-13-C_00	1826		44 M	Carson River, Lower - From Lahontan Reservoir to Carson Sink (the natural channel)
NV08-CR-01_00	1796		0 M	Carson River, West Fork - At the Nevada-California state line
NV08-CR-06_01	1808		11.3 M	Carson River, West Fork - From the Nevada-California state line to Muller Lane
NV08-CR-17-A_00	1836		7.2 M	Clear Creek - From its origin to gaging station number 103105, located in the NE 1/4 of the NE 1/4 of section 1, T. 14 N., R. 19 E., M. D. B. & M.
NV08-CR-18-B_00	1838		2.9 M	Clear Creek - From gaging station number 103105, located in the NE 1/4 of the NE 1/4 of section 1, T. 14 N., R. 19 E., M. D. B. & M., to the Carson River
NV08-CR-52_00	1836	Yes	2.5 M	Clear Creek Tributary - From its origin to Clear Creek
NV08-CR-14-A_00	1828		3.2 M	Daggett Creek - From its origin to the Carson River
NV08-CR-24-C_00	1854		13.4 M	Diagonal Drain - Its entire length
NV08-CR-15-A_00	1832		2.3 M	Genoa Creek - From its origin to the first diversion box at the mouth of the canyon, near the East line of section 9, T. 13 N., R. 19 E., M. D. B. & M.
NV08-CR-26-C_00	1858		48 A	Harmon Reservoir - The entire reservoir
NV08-CR-32_00	1806	Yes	5.3 M	Indian Creek - From the Nevada-California state line to the Washoe Indian Reservation Boundary
NV08-CR-23-C_00	1852		655 A	Indian Lakes - All the lakes, including Upper Lake, Likes Lake, Papoose Lake, Big Indian Lake, Little Cottonwood Lake, Big Cottonwood Lake, and East Lake

a. NAC 445A references the section in Chapter 445A of the Nevada Administrative Code. NDBU - water has no designated beneficial uses

b. The Tributary Rule (NAC 445A.1239) provides protection for those surface waters that are not specifically defined in NAC 445A.11704 - 2234

c. M = Mile(s), A = Acre(s)

d. If blank, then there were no changes from 2008-10 cycle

Attachment 1 – List of Waterbodies included in the 2012 Integrated Report

HYDROGRAPHIC REGION/BASIN Carson River Basin

Waterbody ID	NAC 445A^a	Tributary^b	Size^c	Water Name - Reach Description	Changes From 2008-2010 Cycle^d
NV08-CR-19-A_00	1842		3.3 M	Kings Canyon - From its origin to the first diversion box at the mouth of the canyon near the East line of section 23, T. 15 N., R. 19 E., M. D. B. & M.	
NV08-CR-51_00	1842	Yes	2.7 M	Kings Canyon Creek, North Fork - From its origin to Kings Canyon Creek	
NV08-CR-46_00	1824		14180 A	Lahontan Reservoir - The entire reservoir	
NV08-CR-33_00	1806	Yes	5.9 M	Martin Slough - Its entire length	
NV08-CR-22-C_00	1848		405 A	Rattlesnake (S-Line) Reservoir - Also known as S-Line Reservoir - The entire reservoir	
NV08-CR-16-A_00	1834		3.2 M	Sierra Canyon Creek - From its origin to the first diversion structure at the mouth of the canyon near the East line of section 4, T. 13 N., R. 19 E., M. D. B. & M.	
NV08-CR-25-C_00	1856		2550 A	South Carson Lake - Also known as Government Pasture and Greenhead Gun Club - The entire lake	
NV08-CR-27-C_00	1862		25950 A	Stillwater Marsh East of Westside Road - All that area of Stillwater Marsh East of Westside Road and North of the community of Stillwater	
NV08-CR-28-D_00	1864		1920 A	Stillwater Marsh West of Westside Road - All that area of Stillwater Marsh not designated as class C	
NV08-CR-45_00	1816	Yes	2.9 M	Vicee Canyon Creek - From its origin to the first infiltration pond	
NV08-CR-53_00	1822	Yes	5.5 M	Virginia Creek (Six Mile Canyon) - Its entire length	Waterbody reach added in 2012
NV08-CR-21-C_00	1846		10.1 M	V-Line Canal - From the Carson diversion dam to its division into the S & L Canals	

a. NAC 445A references the section in Chapter 445A of the Nevada Administrative Code. NDBU - water has no designated beneficial uses

b. The Tributary Rule (NAC 445A.1239) provides protection for those surface waters that are not specifically defined in NAC 445A.11704 - 2234

c. M = Mile(s), A = Acre(s)

d. If blank, then there were no changes from 2008-10 cycle

Attachment 1 – List of Waterbodies included in the 2012 Integrated Report

HYDROGRAPHIC REGION/BASIN Walker River Basin

Waterbody ID	NAC 445A^a	Tributary^b	Size^c	Water Name - Reach Description	Changes From 2008-2010 Cycle^d
NV09-WR-21_00	1902	Yes	10.5 M	Bodie Creek - From the Nevada-California state line to its confluence with Rough Creek	
NV09-WR-18-A_00	1934		8.9 M	Corey Creek - From its origin to the point of diversion of the town of Hawthorne near the West line of section 3, T. 7 N., R. 29 E., M. D. B. & M.	
NV09-WR-15-A_00	1926		10.9 M	Cottonwood Creek - From its origin to the point of diversion of the Hawthorne Naval Ammunition Depot near the North line of section 34, T. 9 N., R. 28 E., M. D. B. & M.	
NV09-WR-12_00	1916		23.1 M	Desert Creek - From the Nevada-California state line to the Walker River, West Fork	
NV09-WR-23-C_00	1922		655 A	Mason Valley Wildlife Area - All Surface water impoundments except Hinkson Slough, Bass Pond, Crappie Pond, and North Pond	
NV09-WR-13-C_03	1918		53 A	Mason Valley Wildlife Area (Bass Pond) - The entire Pond	
NV09-WR-13-C_04	1918		14 A	Mason Valley Wildlife Area (Crappie Pond) - The entire Pond	
NV09-WR-13-C_02	1918		26 A	Mason Valley Wildlife Area (Hinkson Slough) - The entire Slough	
NV09-WR-13-C_01	1918		183 A	Mason Valley Wildlife Area (North Pond) - The entire Pond	
NV09-WR-26_00	1894	Yes	10.2 M	Red Canyon Creek - From its origin to R. 22 E., M.D.B. & M.	Waterbody reach added in 2012
NV09-WR-17-A_00	1932		4.8 M	Rose Creek - From its origin to the point of diversion of the Hawthorne Naval Ammunition Depot near the North line of section 4, T. 8 N., R. 29 E., M. D. B. & M.	
NV09-WR-19_00	1902	Yes	7.5 M	Rough Creek - From the Nevada-California state line to its confluence with Bodie Creek	
NV09-WR-20_00	1902	Yes	6.3 M	Rough Creek - From its intersection with Bodie Creek to the East Fork of the Walker River	
NV09-WR-16-A_00	1928		3 M	Squaw Creek - From its origin to the point of diversion of the Hawthorne Naval Ammunition Depot near the North line of section 33, T. 9 N., R. 29 E., M. D. B. & M.	
NV09-WR-05_00	1896		8.1 M	Sweetwater Creek - From Nevada-California state line to the Walker River, East Fork	
NV09-WR-02_00	1888		987.5 A	Topaz Lake - The entire reservoir (Nevada portion only)	
NV09-WR-11_00	1914		35490 A	Walker Lake - The entire lake	
NV09-WR-09_00	1906		23.6 M	Walker River - From the confluence of Walker River, West and East Forks to the boundary of the Walker River Indian Reservation	
NV09-WR-06_00	1898		0 M	Walker River, East Fork - At the Nevada-California state line	
NV09-WR-07_00	1902		22.9 M	Walker River, East Fork - From the Walker River, East Fork at the Nevada-California state line to Bridge B-1475	
NV09-WR-08_00	1904		41 M	Walker River, East Fork - From Bridge B-1475 to its confluence with the Walker River, West Fork	
NV09-WR-01_00	1886		0 M	Walker River, West Fork - At the Nevada-California state line	
NV09-WR-03_00	1892		16.9 M	Walker River, West Fork - From Nevada-California state line to Wellington	
NV09-WR-04_00	1894		25.2 M	Walker River, West Fork - From Wellington to its confluence with the Walker River, East Fork	

a. NAC 445A references the section in Chapter 445A of the Nevada Administrative Code. NDBU - water has no designated beneficial uses
 b. The Tributary Rule (NAC 445A.1239) provides protection for those surface waters that are not specifically defined in NAC 445A.11704 - 2234
 c. M = Mile(s), A = Acre(s)
 d. If blank, then there were no changes from 2008-10 cycle

HYDROGRAPHIC REGION/BASIN *Central Region*

Waterbody ID	NAC 445A^a	Tributary^b	Size^c	Water Name - Reach Description	Changes From 2008-2010 Cycle^d
NV10-CE-47_00	2012	Yes	17.3 M	Allison Creek - From its origin to the National Forest Boundary	
NV10-CE-72_00	2022	Yes	1.9 M	Angel Creek - Above and below Angel Lake to where it leaves the Central Region	
NV10-CE-27-A_00	2022		12 A	Angel Lake - The entire lake	
NV10-CE-19-A_00	2002		17.2 M	Barley Creek - From its origin to the first point of diversion near the National Forest Boundary	
NV10-CE-71_00	2034	Yes	204 A	Bassett Lake - The entire reservoir	
NV10-CE-38-A_00	2048		8.2 M	Berry Creek (including North Fork) - From its origin to the pipeline intake, near the National Forest Boundary	
NV10-CE-48_00	NDBU		5.3 M	Big Den Creek - From its origin to its confluence with Little Den Creek	
NV10-CE-14-A_00	1988		8.6 M	Birch Creek - From its origin to the National Forest Boundary	
NV10-CE-15-B_00	1992		1.7 M	Birch Creek - From the National Forest Boundary to the first diversion dam, near the West line of section 1, T. 17 N., R. 44 E., M.D.B. & M.	
NV10-CE-14-A_01	1988	Yes	3.1 M	Birch Creek, North Fork - From its origin to Birch Creek	Waterbody reach added in 2012
NV10-CE-36-A_00	2044		1.7 M	Bird Creek - From its origin to the pipeline intake, near the Bird Creek Campground	
NV10-CE-67_00	1966	Yes	4.5 M	Buena Vista Creek (Union Creek) - From its origin to State Route 400	
NV10-CE-41-A_00	2056		4.5 M	Cave Creek - Its entire length	
NV10-CE-42-B_00	2058		17.8 A	Cave Lake - The entire lake	
NV10-CE-49_00	NDBU		7.3 M	Cherry Creek - From its origin to the Clan Alpine Ranch (Drains into Edwards Creek Valley)	
NV10-CE-50_00	NDBU		7.9 M	Cherry Creek - From its origin to the East boundary of section 15, T 3 N, R 57 E, M.D.B. &M.	
NV10-CE-01_00	1956		13.4 M	Chiatovich Creek - Above the highway maintenance station	
NV10-CE-51_00	NDBU		7.6 M	Clear Creek - From its origin to Clear Creek Ranch	
NV10-CE-40-A_00	2054		8.2 M	Cleve Creek - From its origin to the National Forest Boundary	
NV10-CE-81_00	2054	Yes	3.2 M	Cleve Creek Lower - Below the National Forest Boundary	
NV10-CE-89_00	2012	Yes	35.5 M	Coils Creek - From its origin to Roberts Creek	Waterbody reach added in 2012
NV10-CE-52_00	NDBU		4.3 M	Cold Creek - From its origin to Willow Creek	
NV10-CE-33-C_00	2036		136 A	Comins Reservoir - The entire reservoir	
NV10-CE-88_00	NDBU		9.2 M	Cottonwood Canyon Creek - From its origin to the mouth of the canyon	Waterbody reach added in 2012
NV10-CE-53_00	2002	Yes	10.1 M	Cottonwood Creek - From its origin to Barley Creek	
NV10-CE-60_00	NDBU		12.7 M	Cottonwood Creek - From its origin to the National Forest Boundary	
NV10-CE-54_00	1966	Yes	5.9 M	Coyote Canyon Creek - From its origin to the aqueduct diversion near John Brown Canyon	
NV10-CE-45-A_00	2066		10.3 M	Currant Creek - From its origin to the National Forest Boundary	
NV10-CE-46-B_00	2068		6.7 M	Currant Creek - From the National Forest Boundary to Currant	
NV10-CE-39-A_00	2052		13.2 M	Duck Creek - From its origin to the pipeline intake, near the center of section 24, T. 18 N., R. 64 E., M.D.B. & M.	
NV10-CE-75_00	2068	Yes	3.5 M	Duckwater Creek - Below Duckwater Indian Reservation	
NV10-CE-14-A_04	1988	Yes	0.7 M	Dump Gulch trib - From its origin to Birch Creek	Waterbody reach added in 2012
NV10-CE-35-A_00	2042		4.9 M	East Creek - From its origin to the pipeline intake, near the National Forest Boundary	
NV10-CE-79_00	NDBU		2.1 M	East Squaw Creek - From its origin to the irrigation reservoir at Squaw Creek Ranch	
NV10-CE-55_00	NDBU		8.4 M	Edwards Creek - From its origin to the West line of section 33, T. 19 N. R. 38 E., M.D.B. & M.	
NV10-CE-04-C_00	1964		7.2 A	Fish Lake - The entire lake	
NV10-CE-24-B_00	2014		1.7 A	Fish Springs Pond - The entire pond	
NV10-CE-73_00	NDBU		2.9 M	Freeman Creek - From its origin to the Canyon mouth	

a. NAC 445A references the section in Chapter 445A of the Nevada Administrative Code. NDBU - water has no designated beneficial uses

b. The Tributary Rule (NAC 445A.1239) provides protection for those surface waters that are not specifically defined in NAC 445A.11704 - 2234

c. M = Mile(s), A = Acre(s)

d. If blank, then there were no changes from 2008-10 cycle

HYDROGRAPHIC REGION/BASIN *Central Region*

Waterbody ID	NAC 445A^a	Tributary^b	Size^c	Water Name - Reach Description	Changes From 2008-2010 Cycle^d
NV10-CE-30-C_00	2028		14.3 M	Gleason Creek - From its origin to State Highway 485 (old State Highway 44)	
NV10-CE-31-D_00	2032		4.8 M	Gleason Creek - From State Highway 485 (old State Highway 44) to its confluence with Murray Creek	
NV10-CE-29-A_00	2026		7.9 M	Goshute Creek - From its origin to the first point of diversion, near the center of section 12, T. 25 N., R. 63 E., M.D.B. & M.	
NV10-CE-12-B_00	1984		14.3 A	Groves Lake - The entire lake	
NV10-CE-56_00	NDBU		9.2 M	Horse Creek - From its origin to northwest corner of section 11, T. 19 N., R. 35 E., M.D.B. & M.	
NV10-CE-57_00	2016	Yes	10 M	Illipah Creek - From its origin to Illipah Reservoir	
NV10-CE-25-B_00	2016		4.7 A	Illipah Reservoir - The entire reservoir	
NV10-CE-02_00	1958		2.6 M	Indian Creek - Above the center of section 9, T. 2 S., R. 34 E., M. D. B. & M.	
NV10-CE-08-A_00	1974		11.1 M	Jett Creek - From its origin to the National Forest Boundary	
NV10-CE-58_00	2054	Yes	5.9 M	Kalamazoo Creek - From its origin to the National Forest Boundary	
NV10-CE-11-A_00	1982		5.4 M	Kingston Creek - From its origin to Groves Lake	
NV10-CE-13-B_00	1986		9.2 M	Kingston Creek - Below Groves Lake	
NV10-CE-03_00	1962		1.4 M	Leidy Creek - Above the hydroelectric plant	
NV10-CE-14-A_02	1988	Yes	1.2 M	Lower South trib - From its origin to Birch Creek	Waterbody reach added in 2012
NV10-CE-59_00	2018	Yes	7.4 M	Mayhew Creek - From its origin to the National Forest Boundary	
NV10-CE-86_00	1966	Yes	1.1 M	Monitor Canyon Creek - From its origin to Wilson Canyon Creek	
NV10-CE-74_00	2004	Yes	7.3 M	Morgan Creek - From its origin to the West line of section 23, T. 12 N., R. 47 E., M.D.B. & M.	
NV10-CE-20-A_00	2004		8.3 M	Mosquito Creek - From its origin to the National Forest Boundary	
NV10-CE-32-D_00	2034		4.6 M	Murry Creek - From its confluence with Gleason Creek to the South line of section 35, T. 17 N., R. 63 E., M.D.B. & M.	
NV10-CE-34-A_00	2038		6.6 M	North Creek - From its origin to the pipeline intake, near the North line of section 20, T. 19 N., R. 65 E., M.D.B. & M.	
NV10-CE-80_00	2054	Yes	3.6 M	Ogders Creek - From its origin to the National Forest Boundary	
NV10-CE-61_00	1978	Yes	5.6 M	Ophir Creek - From its origin to the National Forest Boundary	
NV10-CE-76_00	2018	Yes	13.6 M	Overland Creek - From its origin to the National Forest Boundary	
NV10-CE-76_01	2018	Yes	11 A	Overland Lake - The entire lake	
NV10-CE-07-A_00	1972		21.4 M	Peavine Creek - From its origin to the first point of diversion, near the National Forest Boundary	
NV10-CE-62_00	1964	Yes	2.2 M	Perry Akin Creek - From the Nevada-California state line to Nevada State Highway 264	
NV10-CE-18-A_00	1998		9.2 M	Pine Creek - From its origin to the National Forest Boundary	
NV10-CE-43-A_00	2062		1.3 M	Pine Creek - From its origin to the first point of diversion, near the West line of section 17, T. 13 N., R. 68 E., M.D.B. & M.	
NV10-CE-63_00	NDBU		11.3 M	Pine Creek - From its origin to Pine Creek Ranch	
NV10-CE-28-A_00	2024		5 M	Pole Canyon Creek - From its origin to where it becomes the Franklin River	
NV10-CE-78_00	NDBU		1.5 M	Rattlesnake Canyon Creek - From its origin to the National Forest Boundary	
NV10-CE-44-A_00	2064		1.5 M	Ridge Creek - From its origin to the first point of diversion, near the West line of section 17, T. 13 N., R. 68 E., M.D.B. & M.	
NV10-CE-22-A_00	2008		7.9 M	Roberts Creek - From its origin to Roberts Creek Reservoir	
NV10-CE-23-B_00	2012		15.9 M	Roberts Creek - Below Roberts Creek Reservoir	
NV10-CE-26-B_00	2018		14900 A	Ruby Marsh - The entire area	
NV10-CE-82_00	2062	Yes	3.3 M	Shingle Creek - From its origin to the first point of diversion	
NV10-CE-16-A_00	1994		8.7 M	Skull Creek - From its origin to the first diversion dam, near the East line of T. 21 N., R. 45 E., M.D.B. & M.	
NV10-CE-77_00	2018	Yes	3.9 M	Smith Creek - From its origin to the National Forest Boundary	
NV10-CE-05-A_00	1966		4.3 M	Star Creek - From its origin to the first point of diversion, near the West line of T. 31 N., R. 34 E., M.D.B. & M.	

a. NAC 445A references the section in Chapter 445A of the Nevada Administrative Code. NDBU - water has no designated beneficial uses
 b. The Tributary Rule (NAC 445A.1239) provides protection for those surface waters that are not specifically defined in NAC 445A.11704 - 2234
 c. M = Mile(s), A = Acre(s)
 d. If blank, then there were no changes from 2008-10 cycle

HYDROGRAPHIC REGION/BASIN *Central Region*

Waterbody ID	NAC 445A^a	Tributary^b	Size^c	Water Name - Reach Description	Changes From 2008-2010 Cycle^d
NV10-CE-17-A_00	1996		6 M	Steiner Creek - From its origin to the first diversion dam, near the North line of section 34, T. 21 N., R. 46 E., M.D.B. & M.	
NV10-CE-64_00	2058	Yes	9.6 M	Steptoe Creek - From its origin to where it crosses State Highway 486 at the canyon mouth	
NV10-CE-21-A_00	2006		10.8 M	Stoneberger Creek - From its origin to the National Forest Boundary	
NV10-CE-37-A_00	2046		2.9 M	Timber Creek - From its origin to the pipeline intake, near the West line of section 27, T. 18 N., R. 65 E., M.D.B. & M.	
NV10-CE-66_00	1956	Yes	10.2 M	Trail Canyon Creek - From its origin to its confluence with Rock Creek	
NV10-CE-10-A_00	1978		8.1 M	Twin River, North Fork - From its origin to the first point of diversion, near the National Forest Boundary	
NV10-CE-09-A_00	1976		8.6 M	Twin River, South Fork - From its origin to the first point of diversion, near the National Forest Boundary	
NV10-CE-85_00	2058	Yes	3.51 M	Unnamed Creek near Cave Lake - From its origin to Steptoe Creek	
NV10-CE-14-A_03	1988	Yes	1.8 M	Upper South trib - From its origin to Birch Creek	Waterbody reach added in 2012
NV10-CE-87_00	NDBU		16 A	Warm Springs Pond (Independance Valley) - The entire area.	
NV10-CE-83_00	2062	Yes	3.5 M	Williams Canyon Creek - From its origin to the first point of diversion	
NV10-CE-68_00	NDBU		8.6 M	Willow Creek - From its origin to its confluence with Rock Creek (in the Desatoya Mountains)	
NV10-CE-69_00	NDBU		5.6 M	Willow Creek - From its origin to Cold Creek (Near Indian Springs, Clark County)	
NV10-CE-06-B_00	1968		0.2 A	Willow Creek Reservoir (Lander County) - The entire reservoir	
NV10-CE-84_00	1966	Yes	3 M	Wilson Canyon Creek - From its origin to Buena Vista Creek	
NV10-CE-70_00	1978	Yes	4.4 M	Wisconsin Creek - From its origin to the National Forest Boundary	

HYDROGRAPHIC REGION/BASIN *Great Salt Lake Basin*

Waterbody ID	NAC 445A^a	Tributary^b	Size^c	Water Name - Reach Description	Changes From 2008-2010 Cycle^d
NV11-GS-03-A_00	2102		7.6 M	Baker Creek - From its origin to the National Forest Boundary	
NV11-GS-10_00	2098	Yes	5 M	Big Wash, South Fork - From its origin to the National Park Boundary	
NV11-GS-06-A_00	2112		9.7 M	Hendrys Creek - From its origin to the National Forest Boundary	
NV11-GS-04-A_00	2104		6.7 M	Lehman Creek - From its origin to the National Forest Boundary	
NV11-GS-09_00	2102	Yes	3 M	Pole Canyon Creek - From its origin to Baker Creek	
NV11-GS-05-A_00	2106		11.1 M	Silver Creek - From its origin to the National Forest Boundary	
NV11-GS-07-B_00	2108		5 A	Silver Creek Reservoir - The entire reservoir	
NV11-GS-01_00	2096		10.6 M	Snake Creek - Above the fish hatchery	
NV11-GS-02-C_00	2098		3.8 M	Snake Creek - From the control point above the fish hatchery to the Nevada-Utah state line	
NV11-GS-08_00	2102	Yes	3.8 M	Strawberry Creek - From its origin to the National Park Boundary	

a. NAC 445A references the section in Chapter 445A of the Nevada Administrative Code. NDBU - water has no designated beneficial uses
 b. The Tributary Rule (NAC 445A.1239) provides protection for those surface waters that are not specifically defined in NAC 445A.11704 - 2234
 c. M = Mile(s), A = Acre(s)
 d. If blank, then there were no changes from 2008-10 cycle

Attachment 1 – List of Waterbodies included in the 2012 Integrated Report

Nevada 2012 Integrated Report

HYDROGRAPHIC REGION/BASIN *Colorado River Basin*

Waterbody ID	NAC 445A^a	Tributary^b	Size^c	Water Name - Reach Description	Changes From 2008-2010 Cycle^d
NV13-CL-19-B_00	2194		683 A	Adams McGill Reservoir - The entire reservoir	
NV13-CL-10_00	2178		0.8 M	Beaver Dam Wash - Above Schroeder Reservoir	
NV13-CL-23-C_00	2204		86 A	Bowman Reservoir - The entire reservoir	
NV13-CL-47_00	2206	Yes	11.8 M	Camp Valley Creek - From its origin to the South line of T. 5 N., R. 69 E., M.D.B. & M.	
NV13-CL-36_00	2212	Yes	10.5 M	Castleton Wash - Its entire length	
NV13-CL-26-B_00	2214		35.2 M	Clover Creek - From its origin to where it crosses the East range line of T. 4 S., R. 67 E., M.D.B. & M.	
NV13-CL-35_00	2196	Yes	275 A	Cold Springs Reservoir - The entire reservoir	
NV13-CL-01_00	2146		14.9 M	Colorado River - From Lake Mohave to the Nevada-California state line	
NV13-CL-02_00	2148		16 M	Colorado River - From Hoover Dam to Lake Mojave inlet	
NV13-CL-37_00	2198	Yes	0.4 M	Crystal Springs Creek - Its entire length	
NV13-CL-17-B_00	2188		215 A	Dacey Reservoir - The entire reservoir	
NV13-CL-42_00	2156	Yes	14.5 M	Duck Creek - From its origin to Las Vegas Wash	
NV13-CL-27-B_00	2206		2 M	Eagle Valley Creek (Meadow Valley Wash) - From its origin to Eagle Valley Reservoir	
NV13-CL-24-B_00	2208		45 A	Eagle Valley Reservoir - The entire reservoir	
NV13-CL-25-C_00	2212		58 A	Echo Canyon Reservoir - The entire reservoir	
NV13-CL-46_00	2186	Yes	12.5 M	Ellison Creek - From its origin to the National Forest Boundary	
NV13-CL-39_00	2156	Yes	18.9 M	Flamingo Wash - From its origin to Las Vegas Wash	
NV13-CL-29_00	2196	Yes	4.4 M	Forest Home Creek - From its origin to Big Spring Wash	
NV13-CL-20-B_00	2196		126 A	Hay Meadow Reservoir - The entire reservoir	
NV13-CL-03_00	2152		90000 A	Lake Mead - The entire reservoir (Nevada portion) excluding area covered by NAC 445A.197	
NV13-CL-04_00	2154		137.8 A	Lake Mead Inner Bay - From the confluence of Las Vegas Wash with Lake Mead to 1.2 miles into Las Vegas Bay	
NV13-CL-38_00	2146		14000 A	Lake Mohave - The entire reservoir (Nevada portion only)	
NV13-CL-44_00	2156	Yes	7.3 M	Las Vegas Creek - From its origin to Las Vegas Wash	
NV13-CL-05_00	2156		4.9 M	Las Vegas Wash - From confluence of discharges from City and County Treatment Plants to Telephone Line Road	
NV13-CL-06_00	2158		6.1 M	Las Vegas Wash - From Telephone Line Road to its confluence with Lake Mead	
NV13-CL-45_00	2156	Yes	11.1 M	Las Vegas Wash above Treatment Plants - Above treatment Plants	
NV13-CL-13_00	2176		18.9 M	Meadow Valley Wash - From the bridge at Rox to its confluence with the Muddy River	
NV13-CL-30_00	2208	Yes	9.4 M	Meadow Valley Wash - From Eagle Valley Reservoir to Echo Canyon Reservoir	
NV13-CL-31_00	2212	Yes	27.3 M	Meadow Valley Wash - From Echo Canyon Reservoir to Caliente	
NV13-CL-32_00	2176	Yes	63.9 M	Meadow Valley Wash - From Caliente to Rox	
NV13-CL-11_01	2168		1.8 M	Muddy River - From its origin to Warm Springs Bridge	
NV13-CL-11_02	2168		7.2 M	Muddy River - From Warm Springs Bridge to Glendale	
NV13-CL-12_01	2172		5.9 M	Muddy River - From Glendale to Wells Siding Diversion	
NV13-CL-12_02	2174		10.8 M	Muddy River - From Wells Siding Diversion to river mouth at Lake Mead	
NV13-CL-21-C_00	2198		202 A	Nesbitt Lake - The entire lake	
NV13-CL-22-C_00	2202		370 A	Pahrnagat Reservoir - The entire reservoir	
NV13-CL-33_01	2202	Yes	23.1 M	Pahrnagat Wash - From Hiko to Lower Pahrnagat Reservoir	
NV13-CL-33_02	2168	Yes	47 M	Pahrnagat Wash - From Lower Pahrnagat Reservoir to its confluence with the Muddy River	
NV13-CL-49_00	2156	Yes	14.6 M	Pittman Wash - From its origin to Duck Creek	Waterbody reach added in 2012

a. NAC 445A references the section in Chapter 445A of the Nevada Administrative Code. NDBU - water has no designated beneficial uses
 b. The Tributary Rule (NAC 445A.1239) provides protection for those surface waters that are not specifically defined in NAC 445A.11704 - 2234
 c. M = Mile(s), A = Acre(s)
 d. If blank, then there were no changes from 2008-10 cycle

HYDROGRAPHIC REGION/BASIN *Colorado River Basin*

Waterbody ID	NAC 445A^a	Tributary^b	Size^c	Water Name - Reach Description	Changes From 2008-2010 Cycle^d
NV13-CL-40_00	2156	Yes	7.5 M	Sloan Channel - From North Las Vegas Blvd to Las Vegas Wash	
NV13-CL-18-B_00	2192		7.1 M	Sunnyside Creek - From its origin to Adams McGill Reservoir	
NV13-CL-43_00	2156	Yes	10.8 M	Tropicana Wash - From its origin to Flamingo Wash	
NV13-CL-34_00	2196	Yes	176.7 A	Tule Field Reservoir - The entire reservoir	
NV13-CL-07_00	2164		2.8 M	Virgin River - From the Nevada-Arizona state line to Mesquite	
NV13-CL-08_00	2162		0 M	Virgin River - At the Nevada-Arizona state line	
NV13-CL-09_00	2166		23.9 M	Virgin River - From Mesquite to river mouth at Lake Mead	
NV13-CL-48_00	2206	Yes	2.4 M	Water Canyon - From its origin to Camp Valley Creek	
NV13-CL-15-A_00	2184		12.4 M	White River - From its origin to the National Forest Boundary	
NV13-CL-16-B_00	2186		7.2 M	White River - From the National Forest Boundary to its confluence with Ellison Creek	
NV13-CL-28_00	2186	Yes	46.3 M	White River - Below Ellison Creek	

HYDROGRAPHIC REGION/BASIN *Death Valley Basin*

Waterbody ID	NAC 445A^a	Tributary^b	Size^c	Water Name - Reach Description	Changes From 2008-2010 Cycle^d
NV14-DV-01_00	NDBU		67.5 M	Amargosa River - Its entire length	

a. NAC 445A references the section in Chapter 445A of the Nevada Administrative Code. NDBU - water has no designated beneficial uses
 b. The Tributary Rule (NAC 445A.1239) provides protection for those surface waters that are not specifically defined in NAC 445A.11704 - 2234
 c. M = Mile(s), A = Acre(s)
 d. If blank, then there were no changes from 2008-10 cycle

Attachment 2 – Assessment Sampling Stations

Hydrographic Region/Basin Northwest Region

Waterbody ID	NAC^a 445A	Water Name - Description	Sampling^b Agency	Station Id	Station Name
NV01-NW-07_02	1268	Alder Creek - From Little Onion Reservoir to Little Alder Creek	NDEP	ALDR	Alder Creek
NV01-NW-22_00	1268	Big Springs Reservoir - The entire reservoir	NDEP	NLA-014	Big Springs Reservoir
NV01-NW-15_00	1262	Catnip Creek, North - From its origin to Catnip Reservoir	NDEP	BIOP-0009	Catnip Creek near Catnip Reservoir
NV01-NW-17_00	NDBU	Cottonwood Creek, South Fork - From its origin to the NV-OR state line	NDEP	BIOP-0044	Cottonwood Creek right on Oregon Border
NV01-NW-08_00	1266	Cove Creek - From its origin to its confluence with Craine Creek	NDEP	COVE-1	Cove Creek
NV01-NW-09_00	1266	Craine Creek - From its origin to its confluence with Cow Creek	NDEP	CRAIN-1	Craine Creek

a. NAC 445A references the section in Chapter 445A of the Nevada Administrative Code. NDBU - waterbody has no designated beneficial uses

b. For Sampling Agency acronyms, see last page of this report

For all data used in this analysis, contact the Bureau of Water Quality Planning at (775) 687-9449 or (775) 687-9311

Attachment 2 – Assessment Sampling Stations

Hydrographic Region/Basin Black Rock Desert Region

Waterbody ID	NAC ^a 445A	Water Name - Description	Sampling ^b Agency	Station Id	Station Name
NV02-BL-15_00	1316	Alta Creek - From its origin to Nevada State Highway 291	NDEP	ALTA	Alta Creek
NV02-BL-31_00	1312	Anderson Creek - From its origin to Quinn River, East Fork	NDEP	BIO-038	Anderson Creek East Fork Quinn River Tributary
NV02-BL-17_00	1316	Battle Creek - From its origin to Battle Creek Ranch	NDEP	BIOP-0015	Battle Creek @ Leonard Creek Road near Battle Creek Ranch
NV02-BL-36_00	1316	High Rock Canyon Creek - From its origin to High Rock Lake	NDEP	BIOP-0057	High Rock Canyon Creek 10 miles South of Stevens Cabin on High Rock Canyon Road
NV02-BL-05-A_00	1296	Mahogany Creek - From its origin to Summit Lake	NDEP	BIO-040	Mahogany Creek above Summit Lake and Reservation
			NDEP	MAHOGC	Mahogany Creek
NV02-BL-23_00	1316	McDermitt Creek - From the NV-OR state line to its confluence with The Slough	NDEP	BIOP-0023	McDermitt Creek near Lucky Seven Ranch
NV02-BL-13-D_00	1316	Quinn River - From the NV-ID state line in Sec 31, T48N, R38E, MDBM to the confluence with the main tributary of the Quinn River at the south line of Sec 17, T47N, R38E, MDBM	NDEP	SLOUGH	The Slough that drains into the Quinn River
NV02-BL-32_01	1316	Quinn River - From the Ft. McDermitt Indian Reservation to the Ft. McDermitt Indian Reservation at Quinn River Lakes	NDEP	BIOP-0013	Quinn River @ Flat Creek Road
NV02-BL-11-A_02	1312	Quinn River, South Fork - From its origin to the confluence of the East Fork and South Fork	NDEP	BIOP-0048	South Fork Quinn River Southeast of McDermitt Indian Reservation
NV02-BL-01_00	1286	Smoke Creek - From the NV-CA state line to the Smoke Creek Desert	NDEP	BIOP-0054	Smoke Creek above Pyramid Lake near California Border
			NDEP	SMC-1	Smoke Creek - Upper
			NDEP	SMC-2	Smoke Creek @ Gage
			NDEP	SMC-3	Smoke Creek @ Bridge
NV02-BL-34_00	1298	Snow Creek - From its origin to Leonard Creek	NDEP	BIOP-0052	Snow Creek
NV02-BL-26_00	1316	Soldier Meadow Hot Springs - From its origins at the springs to Mud Meadow Reservoir	NDEP	SOLD	Unnamed Creek from Warm Springs near Soldier Meadow
NV02-BL-35_00	1308	Trout Creek - From its origin to the north line of Sec 14, T39N, R31E, MDBM	NDEP	BIOP-0031	Trout Creek @ Trout Creek Road
NV02-BL-29_00	1312	Unnamed Trib to Quinn River, East Fork - From its origin to the Quinn River	NDEP	BIO-039	Unnamed Tributary to East Fork Quinn River

a. NAC 445A references the section in Chapter 445A of the Nevada Administrative Code. NDBU - waterbody has no designated beneficial uses

b. For Sampling Agency acronyms, see last page of this report

For all data used in this analysis, contact the Bureau of Water Quality Planning at (775) 687-9449 or (775) 687-9311

Attachment 2 – Assessment Sampling Stations

Hydrographic Region/Basin Snake River Basin

Waterbody ID	NAC ^a 445A	Water Name - Description	Sampling ^b Agency	Station Id	Station Name
NV03-OW-52_00	1354	Badger Creek - From its origin to the Owyhee River	HOMESTAKE	BADC-1	Badger Creek approximately 100 feet upstream of confluence with Tomasina Gulch
			HOMESTAKE	BADC-2	Badger Creek approximately 50 feet downstream of confluence with Tomasina Gulch
NV03-JR-15-A_00	1384	Bear Creek - From its origin to the point of diversion for Jarbidge municipal water supply, near the South line of section 17, T. 46 N., R. 58 E., M.D.B. & M.	JWS	BCI	Jarbidge Water System Bear Creek Intake
NV03-SR-65_00	1364	Bear Creek - From its origin to North Fork Salmon Falls Creek	BLM	BEAR - BLM	Bear Creek
NV03-BR-16_00	1352	Bruneau River - From its origin to the NV-ID state line	NDEP	BIOP-0022	Bruneau River @ Bruneau River Loop
			BLM	BRL - BLM	Bruneau River Lower
			BLM	BRU - BLM	Bruneau River Upper
			NDEP	BRU - CONT	Bruneau River Upper
			NDEP	E5	Bruneau River @ Mink Ranch
			NDEP	E5 - CONT	Bruneau River @ Mink Ranch
NV03-OW-36_00	1408	Bull Run Creek - From where it is formed by Cap Winn and Doby George Creeks to Bull Run Reservoir	NDEP	BULL-1	Bull Run Creek
NV03-OW-48_00	1362	Burns Creek - From its origin to the National Forest Boundary	QUEENSTAKE	BC-2	Burns Creek Lower
			QUEENSTAKE	BC-3	Burns Creek Upper
NV03-SR-07-B_00	1372	Camp Creek - From the National Forest Boundary to its confluence with the South Fork Salmon Falls Creek	NDEP	BIOP-0005	Camp Creek in O'neil Basin below Jarbidge Wilderness Area
			BLM	CAMPL - BLM	Camp Creek Lower
			BLM	CAMPU - BLM	Camp Creek Upper
NV03-SR-37_00	1342	Cedar Creek - From its origin to Shoshone Creek	NDEP	CEDAR-1	Cedar Creek
NV03-SR-08-A_00	1374	Cottonwood Creek - From its origin to the National Forest Boundary	NDEP	BIO-063	Cottonwood Creek
NV03-SR-09-B_00	1376	Cottonwood Creek - From the National Forest Boundary to its confluence with the South Fork Salmon Falls Creek	BLM	SFCC - BLM	South Fork Cottonwood Creek
NV03-SR-57_00	1376	Cottonwood Creek, North Fork - From its origin to its confluence with Cottonwood Creek	BLM	NFCC - BLM	North Fork Cottonwood Creek
NV03-JR-78_00	1344	Dave Creek - From its origin to the East Fork Jarbidge River	BLM	DCAT - BLM	Dave Creek Above Thinning
			BLM	DCBT - BLM	Dave Creek Below Thinning

a. NAC 445A references the section in Chapter 445A of the Nevada Administrative Code. NDBU - waterbody has no designated beneficial uses

b. For Sampling Agency acronyms, see last page of this report

For all data used in this analysis, contact the Bureau of Water Quality Planning at (775) 687-9449 or (775) 687-9311

Hydrographic Region/Basin Snake River Basin

Waterbody ID	NAC^a 445A	Water Name - Description	Sampling Agency^b	Station Id	Station Name
NV03-OW-84_00	1362	Deep Creek - From its origin to the South Fork Owyhee River	NDEP	DEEP-1	Deep Creek
NV03-SR-62_00	1366	Deer Creek, West Fork - From its origin to its confluence with the Deer Creek	BLM	WFDCL - BLM	West Fork Deer Creek Lower
			BLM	WFDCM - BLM	West Fork Deer Creek Middle
			BLM	WFDCU - BLM	West Fork Deer Creek Upper
NV03-OW-82_00	1354	Dry Creek - From its origin to the Owyhee River	RTWG	SW-7	Dry Creek Upper
			RTWG	SW-8	Dry Creek above Hwy 225
NV03-SR-66_00	1338	Dry Creek - From its origin to Jakes Creek	NOV	DC-01-NOV	Tributary to Dry Creek Upstream of Millsite
			NOV	DC-02-NOV	Tributary to Dry Creek Downstream of Millsite
NV03-OW-79_00	1362	Dry Creek Reservoir - The entire reservoir	NDEP	NLA-012	Dry Creek Reservoir
NV03-JR-77_00	1344	Fall Creek - From its origin to the EF Jarbidge River	NDEP	BIO-064	Fall Creek
NV03-SR-01_00	1336	Goose Creek - Within the State of Nevada	NDEP	BGCL	Goose Creek (Lower)
			NDEP	E10	Goose Creek
NV03-OW-87_00	1362	Gracie Creek - From its origin to Jerritt Canyon Creek	QUEENSTAKE	GD-1	Gracie Creek
NV03-JR-64_00	1348	Jack Creek - From its origin to the Jarbidge River	NDEP	JC	Jack Creek
			NDEP	JC - CONT	Jack Creek
NV03-JR-13_00	1346	Jarbidge River - From its origin to the bridge above the town of Jarbidge	NDEP	E7	Jarbidge River above Jarbidge
NV03-JR-14_00	1348	Jarbidge River - From the bridge above the town of Jarbidge to the NV-ID state line	NDEP	E6	Jarbidge River below Jarbidge
			NDEP	JAJ - CONT	Jarbidge River above Jack Creek
			NDEP	JBj - CONT	Jarbidge River below Jack Creek
			BLM	JRBJC - BLM	Jarbidge River below Jack Creek
			JWS	JWSJR	Jarbidge River near Bear Creek

a. NAC 445A references the section in Chapter 445A of the Nevada Administrative Code. NDBU - waterbody has no designated beneficial uses

b. For Sampling Agency acronyms, see last page of this report

For all data used in this analysis, contact the Bureau of Water Quality Planning at (775) 687-9449 or (775) 687-9311

Hydrographic Region/Basin Snake River Basin

Waterbody ID	NAC^a 445A	Water Name - Description	Sampling^b Agency	Station Id	Station Name
NV03-JR-12_00	1344	Jarbidge River, East Fork - From its origin to the NV-ID state line	NDEP	BIO-062	East Fork Jarbidge River
			NDEP	E11	East Fork Jarbidge River Below Murphy's
			NDEP	E11 - CONT	EF Jarbidge River downstream of Water Quality Sampling Site
			BLM	EFJAM-CONT	East Fork Jarbidge River above Murphys
NV03-OW-50_00	1362	Jerritt Canyon Creek - From its origin to the National Forest Boundary	QUEENSTAKE	JC-2	Jerritt Canyon Creek Upper
			QUEENSTAKE	JC-3	Jerritt Canyon Creek Lower
NV03-SR-72_00	1364	Lime Creek - From its origin to Wilson Creek	BLM	LIME - BLM	Lime Creek
NV03-SR-35_00	1336	Little Goose Creek - From its origin to Goose Creek	BLM	LGCL - BLM	Little Goose Creek Lower
			BLM	LGCU - BLM	Little Goose Creek Upper
			NDEP	LGOOS-1	Little Goose Creek
NV03-OW-40_00	1362	McCann Creek - From its origin to Boulder Creek	NDEP	MCCAN-1	McCann Creek
NV03-BR-79_00	1352	Meadow Creek - From its origin to the Bruneau River	NDEP	BIOP-0007	Meadow Creek near Big Bend Campground
NV03-OW-33_00	1356	Mill Creek - From its origin to the Rio Tinto mine	RTWG	SW-1	Mill Creek above Rio Tinto Gulch

a. NAC 445A references the section in Chapter 445A of the Nevada Administrative Code. NDBU - waterbody has no designated beneficial uses

b. For Sampling Agency acronyms, see last page of this report

For all data used in this analysis, contact the Bureau of Water Quality Planning at (775) 687-9449 or (775) 687-9311

Hydrographic Region/Basin Snake River Basin

Waterbody ID	NAC^a	Water Name - Description	Sampling^b Agency	Station Id	Station Name
NV03-OW-34_00	1356	Mill Creek - From Rio Tinto Mine to the Owyhee River			
			NDEP	E14	Mill Creek @ Patsville
			RTWG	MC-1	Mill Creek below confluence with Rio Tinto Gulch
			RTWG	MC-10	Mill Creek 200 ft below MC-9
			RTWG	MC-11	Mill Creek 200 ft below MC-10
			RTWG	MC-12	Mill Creek 200 ft below MC-11
			RTWG	MC-13	Mill Creek 200 ft below MC-12
			RTWG	MC-14	Mill Creek 200 ft below MC-13
			RTWG	MC-15	Mill Creek 200 ft below MC-14
			RTWG	MC-16	Mill Creek 200 ft below MC-15
			RTWG	MC-17	Mill Creek 200 ft below MC-16
			RTWG	MC-18	Mill Creek 200 ft below MC-17
			RTWG	MC-19	Mill Creek 200 ft below MC-18
			RTWG	MC-2	Mill Creek 200 ft below MC-1
			RTWG	MC-21	Mill Creek 400 ft below MC-19
			RTWG	MC-22	Mill Creek 200 ft below MC-21
			RTWG	MC-23	Mill Creek 200 ft below MC-22
			RTWG	MC-25	Mill Creek 400 ft below MC-23
			RTWG	MC-27	Mill Creek 400 ft below MC-25
			RTWG	MC-29	Mill Creek 400 ft below MC-27
			RTWG	MC-3	Mill Creek 200 ft below MC-2
			RTWG	MC-31	Mill Creek 400 ft below MC-29
			RTWG	MC-33	Mill Creek 400 ft below MC-31
			RTWG	MC-35	Mill Creek 400 ft below MC-33
			RTWG	MC-37	Mill Creek 400 ft below MC-35
			RTWG	MC-39	Mill Creek @ Patsville
			RTWG	MC-4	Mill Creek 200 ft below MC-3
			RTWG	MC-5	Mill Creek 200 ft below MC-4
			RTWG	MC-6	Mill Creek 200 ft below MC-5
			RTWG	MC-7	Mill Creek 200 ft below MC-6
			RTWG	MC-9	Mill Creek 200 ft below MC-8
			RTWG	SW-2	Mill Creek just above HWY 225
NV03-OW-49_00	1362	Mill Creek - From its origin to the National Forest Boundary			
			QUEENSTAKE	MC-1-JC	Mill Creek Lower
			QUEENSTAKE	MC-2-JC	Mill Creek Upper

a. NAC 445A references the section in Chapter 445A of the Nevada Administrative Code. NDBU - waterbody has no designated beneficial uses

b. For Sampling Agency acronyms, see last page of this report

For all data used in this analysis, contact the Bureau of Water Quality Planning at (775) 687-9449 or (775) 687-9311

Hydrographic Region/Basin Snake River Basin

Waterbody ID	NAC^a 445A	Water Name - Description	Sampling^b Agency	Station Id	Station Name
NV03-OW-18_00	1354	Owyhee River - From Wildhorse Reservoir to its confluence with Mill Creek	NDEP	E12	Owyhee River Below Wildhorse Reservoir
			NDEP	E12 - CONT	Owyhee River Below Wildhorse Reservoir
			NDEP	E4	Owyhee River above Mill Creek
			RTWG	SW-3	Owyhee River above Mill Creek and Dry Creek
NV03-OW-19_01	1356	Owyhee River - From its confluence with Mill Creek the border of the Duck Valley Indian Reservation	NDEP	E15	Owyhee River below Mill Creek
			NDEP	E15 - CONT	Owyhee River below Mill Creek
			NDEP	E16	Owyhee River below Slaughterhouse Creek
			RTWG	SW-4	Owyhee River below Mill Creek
NV03-OW-27_00	1362	Owyhee River, South Fork - From its origin to the NV-ID state line	NDEP	E1A	South Fork Owyhee River @ IL Ranch
			BLM	SFORG - BLM	South Fork Owyhee River @ Old USGS Gage Site
			BLM	SFORPC - BLM	South Fork Owyhee River @ Pipeline Crossing Site
NV03-OW-83_00	1356	Rio Tinto Gulch - From its origin to Mill Creek	RTWG	SW-6	Rio Tinto Gulch above confluence with Mill Creek
NV03-BR-81_00	1352	Salmon Creek - From its origin to Sheep Creek	NDEP	BIOP-0030	Salmon Creek @ Forest Service Road 936 near Idaho Border
NV03-SR-02_00	1338	Salmon Falls Creek - From the confluence of the North and South Forks of Salmon Falls Creek to the NV-ID state line	USGS	13103510	Salmon Falls Creek Abv Hwy 93 nr San Jacinto, NV
			NDEP	BIOP-0039	Salmon Falls Creek @ Hwy 93
			NDEP	E8	Salmon Falls Creek
			NDEP	SFC - CONT	Salmon Falls Creek near Contact
NV03-SR-05-B_00	1366	Salmon Falls Creek, South Fork - From the National Forest Boundary to its confluence with the North Fork Salmon Falls Creek	BLM	SFSFC - BLM	South Fork Salmon Falls Creek
NV03-SR-59_00	1364	Shack Creek - From the NV-ID state line to its confluence with Bear Creek	BLM	SHACK - BLM	Shack Creek
NV03-SR-03_00	1342	Shoshone Creek - From the NV-ID state line to its confluence with Salmon Falls Creek	USGS	13104900	Shoshone Creek 0.5 Mile abv Mouth nr San Jacinto, NV
			NDEP	E9	Shoshone Creek
NV03-JR-76_00	1344	Slide Creek - From its origin to the EF Jarbidge River	NDEP	BIO-065	Slide Creek
NV03-OW-51_01	1362	Snow Canyon Creek - From its origin to the National Forest Boundary	NDEP	BIOP-0004	Snow Canyon Creek near Spanish Ranch
			QUEENSTAKE	SC	Snow Canyon Creek

a. NAC 445A references the section in Chapter 445A of the Nevada Administrative Code. NDBU - waterbody has no designated beneficial uses

b. For Sampling Agency acronyms, see last page of this report

For all data used in this analysis, contact the Bureau of Water Quality Planning at (775) 687-9449 or (775) 687-9311

Hydrographic Region/Basin Snake River Basin

Waterbody ID	NAC^a 445A	Water Name - Description	Sampling^b Agency	Station Id	Station Name
NV03-OW-51_02	1362	Snow Canyon Creek, East Fork - From its origin to Snow Canyon Creek	QUEENSTAKE	SC-100	Snow Canyon Creek
NV03-OW-85_00	1362	Starvation Canyon Creek - From its origin to Taylor Canyon Creek	QUEENSTAKE	STV	Starvation Canyon Creek Upper
			QUEENSTAKE	STV-10	Starvation Canyon Creek Lower
NV03-SR-43_00	1366	Sun Creek - From its origin to the South Fork of Salmon Falls Creek	BLM	SFSFCSC - BLM	South Fork Salmon Falls Creek (Sun Creek)
NV03-OW-44_00	1362	Taylor Canyon Creek - From its origin to the South Fork Owyhee River	NDEP	TAYLOR-1	Taylor Canyon Creek
			QUEENSTAKE	TC-1-JC	Taylor Canyon Creek Upper
			QUEENSTAKE	TC-2-JC	Taylor Canyon Creek Middle
			QUEENSTAKE	TC-3-JC	Taylor Canyon Creek Lower
NV03-OW-68_00	1354	Tomasina Gulch - From its origin to Badger Creek	HOMESTAKE	TG-1	Tomasina Gulch above Confluence with Badger Creek and below All Project Facilities and Operations
			HOMESTAKE	TG-3	Tomasina Gulch Drainage
NV03-SR-38_00	1338	Trout Creek - From its origin to its confluence with Salmon Falls Creek	NDEP	ETRT-1	Trout Creek (Upper)
			NDEP	ETRT-1 - CONT	Trout Creek (Upper)
			NDEP	MTRT-1	Trout Creek @ Rain Gage
			NDEP	MTRT-1 - CONT	Trout Creek @ Weather Station
NV03-SR-45_00	1336	Trout Creek - From the NV-OR state line to Goose Creek	BLM	TCBB - BLM	Trout Creek in Big Bend
			NDEP	TROUT-1	Trout Creek Near Goose Creek
NV03-OW-46_00	1362	Water Pipe Canyon Creek - From its origin to Taylor Canyon Creek	NDEP	WATER-1	Waterpipe Canyon Creek
			NDEP	WATER-1 - CONT	Waterpipe Canyon Creek
			QUEENSTAKE	WP	Waterpipe Canyon Creek Upper
			QUEENSTAKE	WP-1	Waterpipe Canyon Creek Middle
			QUEENSTAKE	WP-2	Waterpipe Canyon Creek Lower

a. NAC 445A references the section in Chapter 445A of the Nevada Administrative Code. NDBU - waterbody has no designated beneficial uses

b. For Sampling Agency acronyms, see last page of this report

For all data used in this analysis, contact the Bureau of Water Quality Planning at (775) 687-9449 or (775) 687-9311

Hydrographic Region/Basin Snake River Basin

Waterbody ID	NAC^a	Water Name - Description	Sampling^b Agency	Station Id	Station Name
NV03-OW-25-B_00	1398	Wildhorse Reservoir - The entire reservoir			
			NDEP	WHR2	Wildhorse Reservoir South Basin
			NDEP	WHR2A	Wildhorse Reservoir South Basin - Surface
			NDEP	WHR2B	Wildhorse Reservoir South Basin - Below Surface
			NDEP	WHR3	Wildhorse Reservoir North Basin
			NDEP	WHR3A	Wildhorse Reservoir North Basin - Surface
			NDEP	WHR3B	Wildhorse Reservoir North Basin - Below Surface
			UNR	Wildhorse-1	Wildhorse Reservoir
			UNR	Wildhorse-10	Wildhorse Reservoir
			UNR	Wildhorse-11-D	Wildhorse Reservoir North Basin before Narrows - Depth
			UNR	Wildhorse-11-S	Wildhorse Reservoir North Basin before Narrows - Surface
			UNR	Wildhorse-12-D	Wildhorse Reservoir near Center of South Basin - Depth
			UNR	Wildhorse-12-S	Wildhorse Reservoir near Center of South Basin - Surface
			UNR	Wildhorse-13	Wildhorse Reservoir in Penrod Arm
			UNR	Wildhorse-2	Wildhorse Reservoir near Center of South Basin
			UNR	Wildhorse-3	Wildhorse Reservoir in Penrod Arm
			UNR	Wildhorse-4-D	Wildhorse Reservoir near Center of North Basin - Bottom
			UNR	Wildhorse-4-S	Wildhorse Reservoir near Center of North Basin - Surface
			UNR	Wildhorse-5	Wildhorse Reservoir South of Boat Launch
			UNR	Wildhorse-6	Wildhorse Reservoir Near Turnout near Penrod Arm
			UNR	Wildhorse-7	Wildhorse Reservoir 100 yard from Boat Launch
			UNR	Wildhorse-8-D	Wildhorse Reservoir North Basin before Narrows - Depth
			UNR	Wildhorse-8-S	Wildhorse Reservoir North Basin before Narrows - Surface
			UNR	Wildhorse-9-D	Wildhorse Reservoir near Center of South Basin - Depth
			UNR	Wildhorse-9-S	Wildhorse Reservoir near Center of South Basin - Surface
NV03-SR-71_00	1364	Wilson Creek - From the NV-ID state line to the North Fork Salmon Falls Creek			
			NDEP	BIO-066	Wilson Creek

a. NAC 445A references the section in Chapter 445A of the Nevada Administrative Code. NDBU - waterbody has no designated beneficial uses

b. For Sampling Agency acronyms, see last page of this report

For all data used in this analysis, contact the Bureau of Water Quality Planning at (775) 687-9449 or (775) 687-9311

Hydrographic Region/Basin Humboldt River Basin

Waterbody ID	NAC^a 445A	Water Name - Description	Sampling^b Agency	Station Id	Station Name
NV04-HR-150_00	1522	Antelope Creek - From its origin to Rock Creek	BARRICK	ANT-1	Antelope Creek below Little Coyote Creek
			BARRICK	ANT-1A	Antelope Creek below Squaw Creek
			BARRICK	ANT-2	Antelope Creek below North Antelope Creek
			BARRICK	ANT-3	Antelope Creek above Wire Corral Ranch
NV04-NF-124_00	1456	Beadles Creek - From its origin to the North Fork Humboldt River	ANGLOGOLD	S-130	Beadles Creek @ County Road Crossing
NV04-NF-75_00	1458	Beaver Creek - From the confluence of the WF and EF Beaver Creeks to the North Fork Humboldt River	NDEP	HS35	Beaver Creek
			NDEP	HS35 - CONT	Beaver Creek
NV04-HR-25-A_06	1488	Beaver Creek and Tribs (Maggie Creek Trib) - From their origin to Maggie Creek	BLM	BCL - BLM	Beaver Creek Lower
			TROUTUNLIM	BCL - TROUT	Beaver Creek Lower
			BLM	BCU - BLM	Beaver Creek Upper
			TROUTUNLIM	BCU - TROUT	Beaver Creek Upper
			BARRICK	BEAVER - BAR	Beaver Creek
			BARRICK	TORO - BAR	Toro Canyon
NV04-NF-76_00	1458	Beaver Creek, East Fork - From its origin to the West Fork Beaver Creek	BLM	EFBCL - BLM	East Fork Beaver Creek Lower
			BLM	EFBCU - BLM	East Fork Beaver Creek Upper
			NDEP	HS36	East Fork Beaver Creek
			NDEP	HS36 - CONT	East Fork Beaver Creek
NV04-NF-77_00	1458	Beaver Creek, West Fork - From its origin to the East Fork Beaver Creek	NDEP	HS37	West Fork Beaver Creek near Brown House
			NDEP	HS41	West Fork Beaver Creek near Coupling Field
			NDEP	HS41 - CONT	West Fork Beaver Creek
			BLM	WFBC - BLM	West Fork Beaver Creek
NV04-RR-159_00	1556	Big Sawmill Creek - From its origin to Reese Creek	NDEP	BIO-031	Big Sawmill Creek
NV04-HR-157_00	1524	Bull Camp Creek - From its origin to its confluence with Willow Creek	NDEP	BIOP-0008	Bull Camp Creek in Midas-Tuscarora area
NV04-NF-142_00	1458	Cabin Creek - From its origin to the East Fork Beaver Creek	BLM	CABIN - BLM	Cabin Creek
NV04-HR-148_00	1438	Camp Creek - From its origin to Susie Creek	BLM	CAMP - BLM	Camp Creek

a. NAC 445A references the section in Chapter 445A of the Nevada Administrative Code. NDBU - waterbody has no designated beneficial uses

b. For Sampling Agency acronyms, see last page of this report

For all data used in this analysis, contact the Bureau of Water Quality Planning at (775) 687-9449 or (775) 687-9311

Hydrographic Region/Basin Humboldt River Basin

Waterbody ID	NAC^a 445A	Water Name - Description	Sampling^b Agency	Station Id	Station Name
NV04-LH-95-B_00	1474	Chimney Reservoir - The entire reservoir			
			NDEP	CHIM1	Chimney Reservoir West Lobe
			NDEP	CHIM1A	Chimney Reservoir West Lobe @ Surface
			NDEP	CHIM1B	Chimney Reservoir West Lobe below Surface
			NDEP	CHIM2	Chimney Reservoir East Lobe
			NDEP	CHIM2A	Chimney Reservoir East Lobe @ Surface
			UNR	Chimney-1	Chimney Reservoir Center of South Lobe
			UNR	Chimney-10-D	Chimney Reservoir North Lobe across and below from Island - Depth
			UNR	Chimney-10-S	Chimney Reservoir North Lobe across and below from Island - Surface
			UNR	Chimney-11	Chimney Reservoir North Lobe Down from Boat Launch
			UNR	Chimney-2	Chimney Reservoir Center of North Lobe
			UNR	Chimney-3	Chimney Reservoir North Lobe above Island
			UNR	Chimney-4-D	Chimney Reservoir South Fork Gorge - Depth
			UNR	Chimney-4-S	Chimney Reservoir South Fork Gorge - Surface
			UNR	Chimney-5-D	Chimney Reservoir North Lobe across from Island - Depth
			UNR	Chimney-5-S	Chimney Reservoir North Lobe across from Island - Surface
			UNR	Chimney-6	Chimney Reservoir West Shore below Boat Launch
			UNR	Chimney-7-D	Chimney Reservoir Front of the Dam - Depth
			UNR	Chimney-7-S	Chimney Reservoir Front of the Dam - Surface
			UNR	Chimney-8	Chimney Reservoir Delta in Front of North Fork
			UNR	Chimney-9	Chimney Reservoir South Fork Gorge
			NDEP	NLA-015	Chimney Reservoir
NV04-HR-144_00	1436	Cold Creek, North Fork - From its origin its confluence with Cold Creek			
			NDEP	BIO-059	Cold Creek above confluence with Middle Fork Cold Creek
NV04-MR-104_00	1484	Connors Creek - From its origin to the South Fork Hanks Creek			
			NDEP	HS42	Connors Creek @ Charleston Road
NV04-HR-25-A_03	1488	Coyote Creek (Maggie Creek & Tributaries) - From its origin to Maggie Creek			
			TROUTUNLIM	CCL - TROUT	Coyote Creek Lower
			TROUTUNLIM	CCU - TROUT	Coyote Creek Upper
NV04-SF-62_00	1466	Dixie Creek - From its origin to its confluence with the South Fork Humboldt River			
			BLM	DCL - BLM	Dixie Creek @ Culvert Lower
			BLM	DCLOG - BLM	Dixie Creek @ Old Gage in Section 14_Lower
			NDEP	HS25	Dixie Creek Lower
			NDEP	HS31	Dixie Creek Upper
			NDEP	HS31 - CONT	Dixie Creek Upper

a. NAC 445A references the section in Chapter 445A of the Nevada Administrative Code. NDBU - waterbody has no designated beneficial uses

b. For Sampling Agency acronyms, see last page of this report

For all data used in this analysis, contact the Bureau of Water Quality Planning at (775) 687-9449 or (775) 687-9311

Attachment 2 – Assessment Sampling Stations

Hydrographic Region/Basin Humboldt River Basin

Waterbody ID	NAC^a 445A	Water Name - Description	Sampling Agency^b	Station Id	Station Name
NV04-NF-127_00	1456	Dry Creek - From the waste rock dump to the North Fork Humboldt River	ANGLOGOLD	S-115	Dry Canyon Creek
NV04-HR-178_00	1466	Emigrant Spring Drainage - Its entire length	NEWMONT	EMI-D1-A	Intermittent Stream Below Emigrant Spring
			NEWMONT	RN-CC	Ephemeral Drainage Downgradient of North Waste Rock Dump
NV04-HR-178_01	1466	Emigrant Spring Trib - Its entire length	NEWMONT	EMI-D1-B	Upgradient in Tonkin Spring Drainage
NV04-HR-183_00	1442	Fire Creek - Its entire length	KLONDEX	SW-1-KGSM	Fire Creek Upstream of Fire Creek Mine
			KLONDEX	SW-2-KGSM	Fire Creek Downstream of Fire Creek Mine
NV04-NF-134_00	1458	Foreman Creek - From its origin to the North Fork Humboldt River	QUEENSTAKE	ERFC	Foreman Creek Upgradient of Mill Site near Evans Ranch
			QUEENSTAKE	FC	Foreman Creek Downgradient of Mill Site
NV04-HR-108_00	1518	Frazier Creek - From its origin to Rock Creek	TROUTUNLIM	FC - TROUT	Frazer Creek
NV04-HR-187_00	1444	Granite Creek - Its entire length	PINSON	GC-BLM	Granite Creek @ BLM/Pinson Boundary
			PINSON	GC-DIV	Granite Creek @ diversion Pipeline Inlet
			PINSON	GC-GRE	Granite Creek East Side of Getchell Road
			PINSON	STW-GC3	Granite Creek Upstream
NV04-MR-98_00	1484	Hanks Creek - From its origin to its confluence with Marys River	BLM	HCL - BLM	Hanks Creek #1_Lower
			BLM	HCU - BLM	Hanks Creek Upper
			NDEP	HD1 - CONT	Hanks Creek @ Downstream Edge of a Water Gap
			NDEP	HD2 - CONT	Hanks Creek @ Upstream Edge of Same Water Gap
			NDEP	HD3 - CONT	Hanks Creek @ Lower End of an Approx 15m Riffle between Beaver Dam Pools
			NDEP	HD4 - CONT	Hanks Creek just Upstream of a Fence near the Head of a Pool
			NDEP	HD5 - CONT	Hanks Creek @ Riffle Approx 30m Downstream of Where Canyon Closes
			NDEP	HD6 - CONT	Hanks Creek @Bottom of a Short Beaver Dam Pool
			NDEP	HD7 - CONT	Hanks Creek @ Small-Slow Riffle in a Bedrock Portion of the Reach
NV04-HR-181_00	1508	Henderson Creek - From its origin to JD Ponds	USGS	10322530	South Fork Henderson Creek abv Garden Pass Road nr Eureka, NV
			USGS	10322535	Henderson Creek blw Vinnini Creek nr Eureka, NV

a. NAC 445A references the section in Chapter 445A of the Nevada Administrative Code. NDBU - waterbody has no designated beneficial uses

b. For Sampling Agency acronyms, see last page of this report

For all data used in this analysis, contact the Bureau of Water Quality Planning at (775) 687-9449 or (775) 687-9311

Hydrographic Region/Basin Humboldt River Basin

Waterbody ID	NAC^a 445A	Water Name - Description	Sampling^b Agency	Station Id	Station Name
NV04-HR-01_00	1436	Humboldt River - From the upstream source of the main stem to Osino	NDEP	HS4	Humboldt River @ Osino Cutoff
			NDEP	HS4 - CONT	Humboldt River @ Osino
			NDEP	HS4B	Humboldt River @ Ryndon
NV04-HR-02_00	1438	Humboldt River - From Osino to Palisade	NDEP	HS5	Humboldt River @ Carlin
			NDEP	HS6	Humboldt River @ Palisade
			NEWMONT	HUM-1	Humboldt River near Carlin Tunnel
			NEWMONT	HUM-5	Humboldt River @ Palisade
NV04-HR-03_00	1442	Humboldt River - From Palisade to Battle Mountain	NDEP	BAR1A	Barth Pit
			BARRICK	BGHUM-1	Humboldt River between Barth and Gerald Stations
			BARRICK	BGHUM-10	Humboldt River near Mule Shoe Ranch
			BARRICK	BGHUM-3	Humboldt River above Highline Canal
			BARRICK	BGHUM-5	Humboldt River near Dunphy
			BARRICK	BGHUM-6	Humboldt River near Dunphy Interchange
			BARRICK	BGHUM-7	Humboldt River above T-S Ranch
			BARRICK	BGHUM-8A	Humboldt River near T-S Ditch
			BARRICK	BGHUM-9	Humboldt River near Argenta
			NDEP	BIOP-0012	Humboldt River @ Dunphy
			NDEP	BIOP-0029	Humboldt River @ Argenta along Train Tracks
			NEWMONT	BMGS	Humboldt River @ Battle Mountain Gaging Station
NV04-HR-04_00	1444	Humboldt River - From Battle Mountain to Comus	NDEP	BIOP-0034	Humboldt River @ Mote
			NDEP	BIOP-0035	Humboldt River @ Golconda
			NDEP	HS8	Humboldt River @ Comus
NV04-HR-05_00	1446	Humboldt River - From Comus to Imlay	NDEP	BIOP-0020	Humboldt River @ Cyanco Drive from Winnemucca
			NDEP	BIOP-0038	Humboldt River @ Mill City
NV04-HR-06_00	1448	Humboldt River - From Imlay to Woosley (Excluding Rye Patch Reservoir)	NDEP	BIOP-0028	Humboldt River below Rye Patch Reservoir
			NDEP	H6	Humboldt River Below Rye Patch Reservoir
			UNR	Rye Patch-13	Rye Patch Reservoir Outlet
			UNR	Rye Patch-9	Humboldt River Below Rye Patch Reservoir

a. NAC 445A references the section in Chapter 445A of the Nevada Administrative Code. NDBU - waterbody has no designated beneficial uses

b. For Sampling Agency acronyms, see last page of this report

For all data used in this analysis, contact the Bureau of Water Quality Planning at (775) 687-9449 or (775) 687-9311

Hydrographic Region/Basin Humboldt River Basin

Waterbody ID	NAC^a 445A	Water Name - Description	Sampling^b Agency	Station Id	Station Name
NV04-HR-08-D_01	1454	Humboldt River - From Rodgers Dam to the Humboldt Sink	NDEP	HS12	Humboldt River Above Humboldt Sink
NV04-NF-16-A_01	1456	Humboldt River, North Fork - From its origin to Sammy Creek	NDEP	HS16	North Fork Humboldt River @ Burrito Tunnel
			ANGLOGOLD	S-100	North Fork Humboldt River above Mine
NV04-NF-16-A_02	1456	Humboldt River, North Fork - From Sammy Creek to Cole Creek	ANGLOGOLD	S-112	North Fork Humboldt River just above Dry Canyon Creek
			ANGLOGOLD	S-125	North Fork Humboldt River below Mine just above Water Canyon Creek
			ANGLOGOLD	S-129	North Fork Humboldt River below West Beadles Creek
			ANGLOGOLD	S-140	North Fork Humboldt River between Beadles Creek and Cole Canyon
NV04-NF-16-A_03	1456	Humboldt River, North Fork - From Cole Creek to the National Forest Boundary	ANGLOGOLD	S-142	North Fork Humboldt River Downstream of Cole Canyon
			ANGLOGOLD	S-148	North Fork Humboldt River @ 1st Campground Access
			ANGLOGOLD	S-150	North Fork Humboldt River near US Forestry Boundary
NV04-NF-17-B_00	1458	Humboldt River, North Fork - From the National Forest Boundary to its confluence with Beaver Creek	NDEP	BIOP-0026	North Fork Humboldt River @ Haystack Ranch
			NDEP	HS15	North Fork Humboldt River @ North Fork Ranch
			NDEP	HS29	North Fork Humboldt River above Haystack Ranch
			NDEP	HS40	North Fork Humboldt River in Lost Wallet Rim
NV04-NF-56-B_00	1462	Humboldt River, North Fork - From Beaver Creek to its confluence with the Humboldt River	NDEP	BIOP-0033	North Fork Humboldt River Approximately 12 miles North of I-80
			NDEP	HS2B	North Fork Humboldt River @ I-80
			NDEP	HS34	North Fork Humboldt River Below Indian Creek
			NDEP	HS39	North Fork Humboldt River @ Bellows Ranch
NV04-SF-19-B_01	1466	Humboldt River, South Fork - From Lee to South Fork Reservoir	NDEP	HS23	South Fork Humboldt River above Reservoir @ Twin Bridges
			DRI	SF2 - DRI	South Fork Humboldt River near inlet to Reservoir

a. NAC 445A references the section in Chapter 445A of the Nevada Administrative Code. NDBU - waterbody has no designated beneficial uses

b. For Sampling Agency acronyms, see last page of this report

For all data used in this analysis, contact the Bureau of Water Quality Planning at (775) 687-9449 or (775) 687-9311

Hydrographic Region/Basin Humboldt River Basin

Waterbody ID	NAC ^a 445A	Water Name - Description	Sampling ^b Agency	Station Id	Station Name
NV04-SF-19-B_02	1466	Humboldt River, South Fork - From South Fork Reservoir to the Humboldt River	NDEP	BIO-056	South Fork Humboldt River below Dam (Upper) Site
			NDEP	BIO-057	South Fork Humboldt River below Dam (Lower) Site
			NDEP	HS22	South Fork Humboldt River below Dam @ Gage
			NDEP	HS26	South Fork Humboldt River below Dixie Creek @ Bridge
			NDEP	HS3A	South Fork Humboldt River below Dixie Creek
			NDEP	HS3A - CONT	South Fork Humboldt River below Dixie Creek
			DRI	SF3 - DRI	South Fork Humboldt River below Dam
			DRI	SF4 - DRI	South Fork Humboldt River below Bridge
			DRI	SF5 - DRI	South Fork Humboldt River in Lower Canyon
NV04-SF-57-B_00	1546	Huntington Creek - From its confluence with Smith Creek to its confluence with the South Fork Humboldt River	NDEP	HS24	Huntington Creek @ Bridge
NV04-NF-97_00	1462	Indian Creek - From its origin to its confluence with the North Fork Humboldt River	NDEP	HS38	Indian Creek Upper
NV04-HR-63_00	1436	Jackstone Creek - From its origin to the Humboldt River	NDEP	JACK-1	Jackstone Creek
NV04-HR-14-A_00	1504	Lamoille Creek - From its origin to gaging station # 10316500 located in the NE 1/4 of Sec 6, T32N, R58E, MDBM	NDEP	LAM-2	Lamoille Creek (Upper)
NV04-HR-111_00	1524	Lewis Creek - From its origin to Nelson Creek	TROUTUNLIM	LCU - TROUT	Lewis Creek Upper
			BARRICK	LEWIS - BAR	Lewis Creek
NV04-LH-47-C_00	1468	Little Humboldt River - Its entire length	NDEP	BIOP-0014	Little Humboldt River @ Shelton Road
NV04-LH-45-A_00	1472	Little Humboldt River, North Fork - From its origin to the National Forest Boundary	NDEP	BIOP-0024	North Fork Little Humboldt River in Paradise Valley
NV04-LH-48-A_00	1476	Little Humboldt River, South Fork - From its origin to the Elko-Humboldt county line	BLM	SFLHNSC - BLM	South Fork Little Humboldt River Near Confluence with Secret Creek
			BLM	SFLHOF - BLM	South Fork Little Humboldt Below Oregon Flat
			BLM	SFLHPC - BLM	South Fork Little Humboldt Near Pole Creek/Winnemucca Boundary
NV04-HR-25-A_02	1488	Little Jack Creek (Maggie Creek Tributaries) - From its origin to Jack Creek	TROUTUNLIM	LJCL - TROUT	Little Jack Creek Lower
			TROUTUNLIM	LJCU - TROUT	Little Jack Creek Upper
NV04-RR-158_00	1556	Little Sawmill Creek - From its origin to Reese Creek	NDEP	BIOP-0040	Little Sawmill Creek

a. NAC 445A references the section in Chapter 445A of the Nevada Administrative Code. NDBU - waterbody has no designated beneficial uses

b. For Sampling Agency acronyms, see last page of this report

For all data used in this analysis, contact the Bureau of Water Quality Planning at (775) 687-9449 or (775) 687-9311

Hydrographic Region/Basin Humboldt River Basin

Waterbody ID	NAC^a 445A	Water Name - Description	Sampling Agency^b	Station Id	Station Name
NV04-HR-26-B_00	1492	Maggie Creek - From where it is formed by tributaries to its confluence with Jack Ck	NDEP	HS17	Maggie Creek above Jacks Creek
NV04-HR-27-C_00	1494	Maggie Creek - From Jack Creek to its confluence with Soap Creek	NDEP	HS33	Maggie Creek @ Gage
			TROUTUNLIM	MCL - TROUT	Maggie Creek Lower
NV04-HR-59-C_00	1496	Maggie Creek - From Soap Creek to its confluence with Humboldt River	NDEP	HS14	Maggie Creek @ SR 221
			NEWMONT	MAG-1	Maggie Creek @ Carlin
			NEWMONT	MAG-2	Maggie Creek near James Creek
NV04-HR-149_00	1438	Marys Creek - From the Elko-Eureka County Line to the Humboldt River	NEWMONT	MARYS-1	Marys Creek near confluence with Humboldt River
NV04-MR-09-A_00	1482	Marys River - From its origin to the point where the river crosses the east line of T42N, R59E, MDBM	USGS	10313400	Marys River blw Orange Bridge nr Charleston, NV
			NDEP	BIO-055	Marys River (Upper) in Jarbidge Wilderness area
			NDEP	HS19	Marys River @ Orange Bridge
			NDEP	HS19 - CONT	Marys River Upper
NV04-MR-10-B_00	1484	Marys River - From the east line of T42N, R59E, MDBM to its confluence with the Humboldt River	USGS	10315600	Marys River blw Twin Buttes nr Deeth, NV
			NDEP	HS1	Marys River
NV04-RR-43-A_00	1572	Mill Creek, South Fork - From its origin to the first point of diversion, near the south line of Sec 22, T29N, R44E, MDBM	NDEP	BIOP-0001	South Fork Mill Creek
NV04-HR-182_00	1442	Mosquito Canyon Creek - From its origin to Humboldt River	BHDF	MC-1-BHDF	Mosquito Canyon Creek below Pit @ Road Crossing
NV04-HR-100_00	1524	Nelson Creek - From its origin to its confluence with Willow Creek	BARRICK	NCL - BAR	Nelson Creek Lower
			TROUTUNLIM	NCL - TROUT	Nelson Creek Lower (Willow Creek Upper)
			BARRICK	NCU - BAR	Nelson Creek Upper
			TROUTUNLIM	NCU - TROUT	Nelson Creek Upper
NV04-HR-165_00	1527	North Antelope Creek - From its origin to Antelope Creek	NEWMONT	HOL-SSB	Little Antelope Creek
NV04-SF-113_00	1544	Pearl Creek - From its origin to Huntington Creek	BLM	PCL - BLM	Pearl Creek C Lower
			BLM	PCM - BLM	Pearl Creek B Middle
			BLM	PCU - BLM	Pearl Creek A Upper

a. NAC 445A references the section in Chapter 445A of the Nevada Administrative Code. NDBU - waterbody has no designated beneficial uses

b. For Sampling Agency acronyms, see last page of this report

For all data used in this analysis, contact the Bureau of Water Quality Planning at (775) 687-9449 or (775) 687-9311

Hydrographic Region/Basin Humboldt River Basin

Waterbody ID	NAC^a 445A	Water Name - Description	Sampling^b Agency	Station Id	Station Name
NV04-HR-180_00	1508	Pete Hanson Creek - From its origin to Henderson Creek	USGS	10322555	Pete Hanson Creek abv Henderson Creek nr Eureka, NV
NV04-HR-176_00	1458	Peterson Creek - From its origin to Humboldt River, North Fork	ANGLOGOLD	S-200	Peterson Creek near Big Springs Confluence
NV04-HR-58_00	1442	Pine Creek - From its confluence with Dry Creek to the Humboldt River	NDEP	BIOP-0036	Pine Creek @ Modarelli Mine Road
			NDEP	HS13	Pine Creek
NV04-HR-177_00	1458	Pratt Creek - Entire Length	ANGLOGOLD	S-300	Pratt Creek @ 1st Creek Crossing
NV04-HR-145_01	1436	Rabbit Creek - From its origin to the National Forest Boundary	NDEP	BIO-060	Rabbit Creek
NV04-HR-185_00	1444	Rabbit Creek - Its entire length	BARRICK	RCM-01	Rabbit Creek Upstream of Confluence of Mine Surface Drainage
			BARRICK	RCM-02	Rabbit Creek Downstream of Confluence of Mine Surface Drainage
NV04-HR-143_00	1436	Reed Creek - From its origin to its confluence with the Humboldt River	NDEP	BIOP-0002	Reed Creek East of Elko
NV04-RR-37-A_00	1556	Reese Creek - From its origin to its confluence with Indian Creek	NDEP	BIOP-0037	Reese River in Peavine Canyon to Trailhead
			NDEP	REESE1	Reese River above Yomba Indian Reservation
NV04-HR-32-A_00	1518	Rock Creek - From its origin to Squaw Valley Ranch	BARRICK	RCU - BAR	Rock Creek Upper
NV04-HR-33-C_00	1522	Rock Creek - Below Squaw Valley Ranch	NDEP	BIOP-0021	Rock Creek @ Rock Creek Road North from Battle Mountain
			BARRICK	RKC-1	Rock Creek below Rock Creek Ranch
			BARRICK	RKC-2	Rock Creek
			BARRICK	RKC-3	Rock Creek
			BARRICK	RKC-4	Rock Creek @ Gaging Station

a. NAC 445A references the section in Chapter 445A of the Nevada Administrative Code. NDBU - waterbody has no designated beneficial uses

b. For Sampling Agency acronyms, see last page of this report

For all data used in this analysis, contact the Bureau of Water Quality Planning at (775) 687-9449 or (775) 687-9311

Hydrographic Region/Basin Humboldt River Basin

Waterbody ID	NAC^a 445A	Water Name - Description	Sampling^b Agency	Station Id	Station Name
NV04-HR-81_00	1448	Rye Patch Reservoir - The entire reservoir			
			NDEP	NLA-004	Rye Patch Reservoir
			NDEP	RPR	Rye Patch Reservoir near Dam
			NDEP	RPR5	Rye Patch Reservoir North
			NDEP	RPR5A	Rye Patch Reservoir North - Surface
			NDEP	RPR5B	Rye Patch Reservoir North - Below Surface
			NDEP	RPR5A	Rye Patch Reservoir North - Surface
			NDEP	RPR5B	Rye Patch Reservoir North - Below Surface
			NDEP	RPRB	Rye Patch Reservoir near Dam - Below Surface
			UNR	Rye Patch-1	Rye Patch Reservoir 4.6 miles from Dam
			UNR	Rye Patch-10-D	Rye Patch Reservoir - Depth
			UNR	Rye Patch-10-S	Rye Patch Reservoir - Surface
			UNR	Rye Patch-11-D	Rye Patch Reservoir - Depth
			UNR	Rye Patch-11-S	Rye Patch Reservoir - Surface
			UNR	Rye Patch-12	Rye Patch Reservoir 3.4 miles from Dam
			UNR	Rye Patch-14-D	Rye Patch Reservoir near Boat Launch - Depth
			UNR	Rye Patch-14-S	Rye Patch Reservoir near Boat Launch - Surface
			UNR	Rye Patch-15	Rye Patch Reservoir above Boat Launch
			UNR	Rye Patch-2	Rye Patch Reservoir 3 miles from Dam
			UNR	Rye Patch-3	Rye Patch Reservoir 0.8 miles from Dam
			UNR	Rye Patch-4-B	Rye Patch Reservoir 7.7 miles from Dam - Bottom
			UNR	Rye Patch-4-M	Rye Patch Reservoir 7.7 miles from Dam - Middle
			UNR	Rye Patch-4-S	Rye Patch Reservoir 7.7 miles from Dam - Surface
			UNR	Rye Patch-5-B	Rye Patch Reservoir 2.4 miles from Dam - Bottom
			UNR	Rye Patch-5-M	Rye Patch Reservoir 2.4 miles from Dam - Middle
			UNR	Rye Patch-5-S	Rye Patch Reservoir 2.4 miles from Dam - Surface
			UNR	Rye Patch-6	Rye Patch Reservoir 4.7 miles from Dam
			UNR	Rye Patch-7-B	Rye Patch Reservoir 3.4 miles from Dam - Bottom
			UNR	Rye Patch-7-S	Rye Patch Reservoir 3.4 miles from Dam - Surface
			UNR	Rye Patch-8	Rye Patch Reservoir 50m out from Boat Launch
NV04-NF-126_01	1456	Sammy Creek - From its origin to the waste rock dump			
			ANGLOGOLD	S-101	Sammy Creek Upstream of Rock Pile
NV04-NF-126_02	1456	Sammy Creek - From the waste Rock Dump to the North Fork Humboldt River			
			ANGLOGOLD	S-101.5	Sammy Creek below Toe of SC RDA
			ANGLOGOLD	S-102	Sammy Creek Upper Edge of Clearing below MW-2
			ANGLOGOLD	S-110	Sammy Creek @ County Road Crossing

a. NAC 445A references the section in Chapter 445A of the Nevada Administrative Code. NDBU - waterbody has no designated beneficial uses

b. For Sampling Agency acronyms, see last page of this report

For all data used in this analysis, contact the Bureau of Water Quality Planning at (775) 687-9449 or (775) 687-9311

Hydrographic Region/Basin Humboldt River Basin

Waterbody ID	NAC^a 445A	Water Name - Description	Sampling^b Agency	Station Id	Station Name
NV04-LH-99_00	1476	Secret Creek - From its origin to its confluence with the South Fork Little Humboldt River	BLM	SECRET - BLM	Secret Creek
NV04-LH-101_00	1476	Sheep Creek - From its origin to the South Fork Little Humboldt River	BLM	SHEEP - BLM	Sheep Creek
NV04-NF-93_00	1458	Sheep Creek - From its origin to the North Fork Humboldt River	QUEENSTAKE	SHE-10	Sheep Creek
			QUEENSTAKE	SHE-15	Sheep Creek
			QUEENSTAKE	SHE-5	Sheep Creek
NV04-HR-67_00	1436	Sherman Creek - From its origin to its confluence with the Humboldt River	NDEP	HS28	Sherman Creek
			NDEP	HS28 - CONT	Sherman Creek
			BLM	SCL - BLM	Sherman Creek Lower
			BLM	SHU - BLM	Sherman Creek Upper
NV04-HR-92_00	1494	Simon Creek - From its origin to Maggie Creek	NEWMONT	SIMON-1	Simon Creek near confluence with Maggie Creek
NV04-HR-188_00	1442	Slaven Canyon Creek - Its entire length	BHDF	SLAVEN	Slaven Canyon Creek
NV04-HR-69_00	1502	Soldier Creek - From its origin to Secret Creek	NDEP	SOLDIER	Soldier Creek

a. NAC 445A references the section in Chapter 445A of the Nevada Administrative Code. NDBU - waterbody has no designated beneficial uses

b. For Sampling Agency acronyms, see last page of this report

For all data used in this analysis, contact the Bureau of Water Quality Planning at (775) 687-9449 or (775) 687-9311

Hydrographic Region/Basin Humboldt River Basin

Waterbody ID	NAC^a	Water Name - Description	Sampling Agency^b	Station Id	Station Name
NV04-SF-82_00	1466	South Fork Reservoir - The entire reservoir			
			DRI	SFR1 - DRI	South Fork Reservoir near Dam
			DRI	SFR2 - DRI	South Fork Reservoir at Center near Boat Launch
			NDEP	SFR3	South Fork Reservoir near Dam
			DRI	SFR3 - DRI	South Fork Reservoir near Center to the West
			NDEP	SFR3e	South Fork Reservoir near Dam - Surface
			NDEP	SFR3h	South Fork Reservoir near Dam - Bottom
			NDEP	SFR3m	South Fork Reservoir near Dam - Middle
			NDEP	SFR4	South Fork Reservoir near Center
			DRI	SFR4 - DRI	South Fork Reservoir near inlet
			NDEP	SFR4e	South Fork Reservoir near Center - Surface
			NDEP	SFR4h	South Fork Reservoir near Center - Bottom
			NDEP	SFR5	South Fork Reservoir near Inlet
			DRI	SFR5 - DRI	South Fork Reservoir nearer inlet
			NDEP	SFR5e	South Fork Reservoir near Inlet - Surface
			NDEP	SFR5h	South Fork Reservoir near Inlet - Bottom
			DRI	SFR6 - DRI	South Fork Reservoir near Center to the Southeast
			UNR	South Fork-1	South Fork Reservoir near Upstream End
			UNR	South Fork-10	South Fork Reservoir near Campground
			UNR	South Fork-11-D	South Fork Reservoir near Dam - Depth
			UNR	South Fork-11-S	South Fork Reservoir near Dam - Surface
			UNR	South Fork-12-D	South Fork Reservoir near Center - Depth
			UNR	South Fork-12-S	South Fork Reservoir near Center - Surface
			UNR	South Fork-13	South Fork Reservoir near Campground
			UNR	South Fork-2	South Fork Reservoir near Center
			UNR	South Fork-3	South Fork Reservoir near Dam
			UNR	South Fork-4-B	South Fork Reservoir near Dam - Bottom
			UNR	South Fork-4-S	South Fork Reservoir near Dam - Surface
			UNR	South Fork-5	South Fork Reservoir from Boat Launch
			UNR	South Fork-6	South Fork Reservoir South Side of Parking Lot
			UNR	South Fork-7	South Fork Reservoir 50 yard from Boat Launch
			UNR	South Fork-8-D	South Fork Reservoir near Dam - Depth
			UNR	South Fork-8-S	South Fork Reservoir near Dam - Surface
			UNR	South Fork-9-D	South Fork Reservoir near Center - Depth
			UNR	South Fork-9-S	South Fork Reservoir near Center - Surface

a. NAC 445A references the section in Chapter 445A of the Nevada Administrative Code. NDBU - waterbody has no designated beneficial uses

b. For Sampling Agency acronyms, see last page of this report

For all data used in this analysis, contact the Bureau of Water Quality Planning at (775) 687-9449 or (775) 687-9311

Attachment 2 – Assessment Sampling Stations

Hydrographic Region/Basin Humboldt River Basin

Waterbody ID	NAC ^a 445A	Water Name - Description	Sampling ^b Agency	Station Id	Station Name
NV04-SF-146_00	1466	Spring Creek - From its origin to Tenmile Creek	NDEP	BIOP-0010	Spring Creek East 227 between Elko and Lamoille
NV04-RR-160_00	1558	Stewart Creek - From its origin to the Reese River	NDEP	BIO-061	Stewart Creek
NV04-HR-175_00	1484	Stormy Creek - Its entire length	NOV	SC-01	Stormy Creek near Pit
			NOV	SC-H2O-03	Stormy Creek below Pit Lake
NV04-NF-135_00	1458	Stump Creek - From its origin to Foreman Creek	QUEENSTAKE	STC	Stump Creek
NV04-HR-186_00	1444	Summer Camp Creek - Its entire length	BARRICK	SCCREEKD	Summer Camp Creek Downstream of Pit and Dump
			BARRICK	SCCREEKU	Summer Camp Creek Upstream of Pit and Dump
NV04-HR-118_00	1438	Susie Creek - From its origin to the Humboldt River	NDEP	HS30	Susie Creek
			BLM	SCLS6 - BLM	Susie Creek in Section 6_Lower
			BLM	SCP - BLM	Susie Creek @ Pipeline/Powerline
			BLM	SCS10 - BLM	Susie Creek in Section 10
			NEWMONT	SUSIE-1	Susie Creek
NV04-MR-11-A_00	1486	Tabor Creek - From origin to the east line of T40N, R60E, MDBM	NDEP	HS32	Tabor Creek @ County 753
			NOV	TA-01	Tabor Creek South of Pit and Dump
NV04-HR-25-A_14	1488	Taylor Creek (Maggie Creek Tributaries) - From its origin to Maggie Creek	NDEP	BIOP-0011	Taylor Creek 766 North from Carlin
NV04-SF-131_00	1466	Ten Mile Creek - From Spring Creek to the South Fork Humboldt River	NDEP	HS21	Ten Mile Creek @ South Fork Humboldt River
NV04-HR-147_00	1518	Toe Jam Creek - From its origin to its confluence with Rock Creek	BARRICK	TJC - BAR	Toe Jam Creek
NV04-HR-179_00	1512	Tonkin Spring Outflow - Entire Length	USGS	10322510	Tonkin Spring Outflow abv Denay Creek nr Eureka, NV
NV04-HR-184_00	1444	Trout Creek - Its entire length	MARIGOLD	TC1-MMC	Trout Creek Downstream of Marigold Mine Property
			MARIGOLD	TC2-MMC	Trout Creek Downstream of Land Not Held by Marigold
			MARIGOLD	TC3-MMC	Trout Creek Upstream of Land Not Held by Marigold
			MARIGOLD	TC4-MMC	Trout Creek Upstream of Marigold Mine near Fence Line

a. NAC 445A references the section in Chapter 445A of the Nevada Administrative Code. NDBU - waterbody has no designated beneficial uses

b. For Sampling Agency acronyms, see last page of this report

For all data used in this analysis, contact the Bureau of Water Quality Planning at (775) 687-9449 or (775) 687-9311

Hydrographic Region/Basin Humboldt River Basin

Waterbody ID	NAC^a 445A	Water Name - Description	Sampling^b Agency	Station Id	Station Name
NV04-HR-89_00	1442	Trout Creek - From its origin to Pine Creek	NDEP	HS27	Trout Creek
			BLM	TCL - BLM	Trout Creek Lower
			BLM	TCM - BLM	Trout Creek Middle
			BLM	TCU - BLM	Trout Creek Upper
NV04-RR-80_00	1558	Washington Creek - From its origin to the Reese River	NDEP	WCU	Washington Creek (Upper)
NV04-NF-125_00	1456	Water Canyon Creek - From the waste rock dump to the North Fork Humboldt River	ANGLOGOLD	S-118	Water Canyon Creek @ Toe of RDA
			ANGLOGOLD	S-119	Water Canyon Creek @ Outer edge of NF Road Aspen Grove
			ANGLOGOLD	S-120	Water Canyon Creek @ County Road Crossing
NV04-HR-34-A_00	1524	Willow Creek - From its origin to Willow Creek Reservoir	TROUTUNLIM	WCL - TROUT	Willow Creek Lower
			BARRICK	WCRCB - BAR	Willow Creek in Rock Creek Basin
NV04-HR-83_00	1516	Willow Creek - From its origin to Pine Creek, below Buckhorn Mine	BARRICK	WC1-BUCK	Willow Creek below the Buckhorn Mine
NV04-HR-35-B_00	1526	Willow Creek Reservoir - The entire reservoir	NDEP	NLA-013	Willow Creek Reservoir
NV04-NF-133_00	1458	Winters Creek - From its origin to Foreman Creek	QUEENSTAKE	WC	Winters Creek

a. NAC 445A references the section in Chapter 445A of the Nevada Administrative Code. NDBU - waterbody has no designated beneficial uses

b. For Sampling Agency acronyms, see last page of this report

For all data used in this analysis, contact the Bureau of Water Quality Planning at (775) 687-9449 or (775) 687-9311

Hydrographic Region/Basin Steamboat Creek

Waterbody ID	NAC ^a 445A	Water Name - Description	Sampling ^b Agency	Station Id	Station Name
NV06-SC-59-A_00	1724	Browns Creek - From its origin to the first diversion near the center of Sec 14, T17N, R19E, MDBM	NDEP	SB31	Browns Creek @ Joy Lake Road
			NDEP	SB31 - CONT	Browns Creek @ Joy Lake Road Continuous
NV06-SC-68_00	1744	Davis Creek - From its origin to Davis Lake	NDEP	SB35	Davis Creek @ Gage
NV06-SC-49-B_00	1744	Davis Lake - The entire lake	NDEP	SB34	Davis Lake
NV06-SC-69_00	1726	Dry Creek - From its origin to its confluence with Boynton Slough	NDEP	SB22	Dry Creek @ Sierra Pacific
NV06-SC-62_00	1726	Evans Creek - From its intersection with Highway 395 to Boynton Slough	NDEP	SB24	Evans Creek @ Sierra Pacific
NV06-SC-43-A_00	1728	Franktown Creek - From its origin to the first irrigation diversion near the north line of Sec 9, T16N, R19E, MDBM	NDEP	FCU	Franktown Creek (Upper) below Hobart Reservoir
NV06-SC-45-B_00	1732	Franktown Creek - From the first irrigation diversion near the north line of Sec 9, T16N, R19E, MDBM to Washoe Lake	NDEP	FC-1	Franktown Creek
NV06-SC-51-B_00	1748	Galena Creek - From the east line of Sec 18, T17N, R19E, MDBM to gaging station # 10348900 located in the SW 1/4 SW 1/4 of Sec 2, T17N, R19E, MDBM	NDEP	GC-1	Galena Creek near Sky Tavern
			WASHOE	WCGC	Galena Creek @ Galena Creek Park
NV06-SC-52-C_00	1752	Galena Creek - From gaging station # 10348900 located in the SW 1/4 SW 1/4 of Sec 2, T17N, R19E, MDBM to its confluence with Steamboat Creek	NDEP	SB30	Galena Creek @ Callahan Bridge
			NDEP	SB30 - CONT	Galena Creek @ Callahan Bridge Continuous
NV06-SC-44-B_02	1734	Hobart Reservoir and tributaries - The entire system	NDEP	HOBART	Hobart Reservoir
NV06-SC-98_00	1722	McEwen Creek - From its origin to Washoe Lake	NDEP	MCEW1	McEwen Creek above Spring
			NDEP	MCEW2	McEwen Creek below Spring
NV06-SC-71_00	1722	Musgrove Creek - From its origin to Washoe Lake	NDEP	SB38	Musgrove Creek
NV06-SC-46-A_00	1736	Ophir Creek - From its origin to State Route 429 (old U.S. Highway 395)	NDEP	SB36	Ophir Creek @ Old 395
NV06-SC-41-C_00	1724	Steamboat Creek - From Little Washoe Lakes to gaging station # 10349300 located in the S 1/2 of Sec 33, T18N, R20E, MDBM	NDEP	SB5	Steamboat Creek @ Rhodes Road
			NDEP	SB5 - CONT	Steamboat Creek @ Rhodes Road Continuous
			TMWC	SCR	Steamboat Creek @ Rhodes

a. NAC 445A references the section in Chapter 445A of the Nevada Administrative Code. NDBU - waterbody has no designated beneficial uses

b. For Sampling Agency acronyms, see last page of this report

For all data used in this analysis, contact the Bureau of Water Quality Planning at (775) 687-9449 or (775) 687-9311

Hydrographic Region/Basin Steamboat Creek

Waterbody ID	NAC^a 445A	Water Name - Description	Sampling^b Agency	Station Id	Station Name
NV06-SC-42-D_00	1726	Steamboat Creek - From gaging station # 10349300, located in the S 1/2 of Sec 33, T18N, R20E, MDBM to its confluence with the Truckee River			
			NDEP	SB11	Steamboat Creek @ Short Lane
			NDEP	SB11 - CONT	Steamboat Creek @ Short Lane Continuous
			NDEP	SB17	Steamboat Creek @ Pembroke
			NDEP	SB19	Steamboat Creek @ Cleanwater Way
			NDEP	SB19 - CONT	Steamboat Creek @ Cleanwater Way Continuous
			NDEP	SB7	Steamboat Creek @ Geiger Grade
			NDOA	SCCB - DOA	Steamboat Creek @ Cleanwater Bridge
			NDOA	SCML - DOA	Steamboat Creek @ Mira Loma Bridge
			TMWC	SCN	Steamboat Creek @ Narrows
			NDOA	SCP - DOA	Steamboat Creek @ Pembroke
			TMWC	STCWW	Steamboat Creek @ Cleanwater Way
			TMWRF	T8	Steamboat Creek above WWTP
			TMWRF	T8-SONDE	Truckee River @ Steamboat Creek Continuous Data Site
NV06-SC-55-A_00	1726	Thomas Creek - From source to National Forest Boundary			
			NDEP	BIO-067	Thomas Creek (Upper) @ End of FN049 Road
			NDEP	SB10	Thomas Creek @ North Timberline Drive
			NDEP	SB10 - CONT	Thomas Creek @ North Timberline Drive Continuous
			NDEP	TC-1	Thomas Creek near Trailhead
			TMWC	TCT	Thomas Creek @ Timberline
			NDOA	TCT - DOA	Thomas Creek @ Trailhead
NV06-SC-56-B_00	1726	Thomas Creek - From National Forest Boundary to Steamboat Ditch			
			NDEP	SB43	Thomas Creek @ Ventana Parkway
			NDEP	SB43 - CONT	Thomas Creek @ Ventana Parkway Continuous
			WASHOE	WCTC	Thomas Creek @ Ventana Parkway
NV06-SC-64_00	1726	Thomas Creek - Below Steamboat Ditch			
			NDEP	SB29	Thomas Creek near Alexander Pond
			NDEP	SB29 - CONT	Thomas Creek near Alexander Pond Continuous
			TMWC	TCSMP	Thomas Creek @ South Meadows Parkway
NV06-SC-53-A_00	1754	Whites Creek - From its origin to the east line of Sec 33, T18N, R19E, MDBM			
			NDEP	SB8	Whites Creek @ North Timberline Drive
			NDEP	SB8 - CONT	Whites Creek @ North Timberline Drive Continuous
			NDEP	WC-1	Whites Creek above Whites Creek Trailhead
			TMWC	WCT	Whites Creek @ Timberline

a. NAC 445A references the section in Chapter 445A of the Nevada Administrative Code. NDBU - waterbody has no designated beneficial uses

b. For Sampling Agency acronyms, see last page of this report

For all data used in this analysis, contact the Bureau of Water Quality Planning at (775) 687-9449 or (775) 687-9311

Hydrographic Region/Basin Steamboat Creek

Waterbody ID	NAC^a 445A	Water Name - Description	Sampling^b Agency	Station Id	Station Name
NV06-SC-63-B_03	1758	Whites Creek, Middle Fork - From Whites Creek, South Fork to Steamboat Creek	NDEP	SB33	Middle Fork Whites Creek @ Sage Hill Road
			NDEP	SB33 - CONT	Middle Fork Whites Creek @ Sage Hill Road Continuous
NV06-SC-54-B_00	1756	Whites Creek, NF and SF and Whites Creek - Below the east line of Sec 33, T18N, R19E, MDBM to Steamboat Ditch, including North and South Forks	NDEP	SB42	North Fork Whites Creek @ Arrow Creek Parkway
			NDEP	SB42 - CONT	North Fork Whites Creek @ Arrow Creek Parkway Continuous
			WASHOE	WCNWCSD	Whites Creek, Howard Branch @ Steamboat Ditch
NV06-SC-63-B_01	1758	Whites Creek, North Fork - Below Steamboat Ditch	WASHOE	WCNWCV	Whites Creek, Howard Branch @ Old Virginia Road
			TMWC	WCOVH	Whites Creek @ Old Virginia Highway
NV06-SC-63-B_02	1758	Whites Creek, South Fork - Below Steamboat Ditch to Steamboat Creek	NDEP	SB44	South Fork Whites Creek @ Old Virginia Road
			NDEP	SB44 - CONT	South Fork Whites Creek @ Old Virginia Road Continuous
			WASHOE	WCSSC	Whites Creek, Brown Branch @ Old Virginia Road
NV06-SC-74_00	1722	Winters Creek - Its entire length	NDEP	BIO-083	Winters Creek adjacent Davis Creek Park
			NDEP	SB32	Winters Creek

a. NAC 445A references the section in Chapter 445A of the Nevada Administrative Code. NDBU - waterbody has no designated beneficial uses

b. For Sampling Agency acronyms, see last page of this report

For all data used in this analysis, contact the Bureau of Water Quality Planning at (775) 687-9449 or (775) 687-9311

Hydrographic Region/Basin Tahoe Basin

Waterbody ID	NAC ^a 445A	Water Name - Description	Sampling ^b Agency	Station Id	Station Name
NV06-TB-31_00	1628	Burke Creek - From its origin to Lake Tahoe	NDEP	BIOP-0083	Burke Creek below Highway 50
			NDEP	BIOP-0097	Burke Creek above Terrace View Street
			NDEP	TAH23	Unnamed Creek off of Pine Drive
NV06-TB-34_00	1666	Eagle Rock Creek - From its origin to Edgewood Creek	USGS	103367592	Eagle Rock Creek nr Stateline, NV
NV06-TB-86_00	1666	Edgewood Creek - From Palisades Drive to Lake Tahoe	USGS	10336760	Edgewood Creek @ Stateline, NV
			NDEP	TAH22	Edgewood Creek @ Stateline
NV06-TB-09_00	1652	First Creek - From its origin to Knotty Pine Drive	NDEP	1A	1st Creek @ Dell Knotty Pine
			NDEP	BIOP-0093	1st Creek West of Incline Village
NV06-TB-84_00	1654	First Creek - From Knotty Pine Drive to Lake Tahoe	NDEP	1B	1st Creek @ Lakeshore Drive
NV06-TB-26_00	1656	Glenbrook Creek - From its origin to Lake Tahoe	USGS	10336730	Glenbrook Creek @ Glenbrook, NV
			NDEP	BIOP-0079	Glenbrook Creek below Old Hwy 50
			NDEP	TAH21	Glenbrook Creek near Glenbrook
			NDEP	TAH4	Glenbrook Creek (Mid) above Highway 50
			NDEP	TAH5	Glenbrook Creek Tributary above Forest Service #33N
NV06-TB-16_00	1636	Incline Ck, EF, Incline Ck, WF, & Incline Creek - The EF from the ski resort to the WF, WF from Hwy 431 to the EF, & Incline Creek from the confluence of the EF & WF to Lake Tahoe	USGS	10336700	Incline Creek near Crystal Bay, NV
			NDEP	BIOP-0073	Incline Creek below Diamond Peak Ski Resort
			NDEP	BIOP-0075	Incline Creek below Country Club Drive
			NDEP	BIOP-0085	Deer Creek South of Highway 431 near Country Club Drive
			NDEP	BIOP-0094	Incline Creek South of Tahoe Blvd
			IVGID	D1	Deer Creek above confluence with Incline Creek
			IVGID	D2	Deer Creek below Hwy 28
			IVGID	D3	Deer Creek above Hwy 28
			IVGID	D4	Deer Creek @ Country Club Drive
			IVGID	I0	Incline Creek above confluence with Lake Tahoe
			NDEP	INCL	Incline Creek @ Lakeshore Drive

a. NAC 445A references the section in Chapter 445A of the Nevada Administrative Code. NDBU - waterbody has no designated beneficial uses

b. For Sampling Agency acronyms, see last page of this report

For all data used in this analysis, contact the Bureau of Water Quality Planning at (775) 687-9449 or (775) 687-9311

Hydrographic Region/Basin Tahoe Basin

Waterbody ID	NAC ^a 445A	Water Name - Description	Sampling ^b Agency	Station Id	Station Name
NV06-TB-15_00	1632	Incline Creek, East Fork - From its origin to Ski Resort			
			USGS	103366993	Incline Creek abv Tyrol Village nr Incline Village, NV
			IVGID	SK1	Unnamed Diamond Peak Ski Resort Stream 1 that flows into Incline Creek
			IVGID	SK2	Unnamed Diamond Peak Ski Resort Stream 2 that flows into Incline Creek
			IVGID	SK3	Unnamed Diamond Peak Ski Resort Stream 3 that flows into Incline Creek
			IVGID	SK4	Unnamed Diamond Peak Ski Resort Stream 4 that flows into Incline Creek
			NDEP	TAH6	Incline Creek (Upper) above Tyrolian Village
NV06-TB-14_00	1634	Incline Creek, West Fork - From its origin to State Highway 431			
			NDEP	BIOP-0095	Deer Creek (Upper) above Saturn Court
			NDEP	TAH20	West Fork Incline Creek (Upper) @ Saturn Court

a. NAC 445A references the section in Chapter 445A of the Nevada Administrative Code. NDBU - waterbody has no designated beneficial uses

b. For Sampling Agency acronyms, see last page of this report

For all data used in this analysis, contact the Bureau of Water Quality Planning at (775) 687-9449 or (775) 687-9311

Hydrographic Region/Basin Tahoe Basin

Waterbody ID	NAC^a 445A	Water Name - Description	Sampling^b Agency	Station Id	Station Name
NV06-TB-08_00	1626	Lake Tahoe - The entire Lake (Nevada Portion)			
			USGS	385606120004401	Lake Tahoe Sample Point @ Tahoe Keys, CA
			USGS	385615120001801	Lake Tahoe @ Tahoe Keys Marina, East Channel, CA
			USGS	385625120022401	Lake Tahoe @ Camp Richardson, CA
			USGS	385631120032001	Lake Tahoe Sample Point nr Kiva Beach, CA
			USGS	385636120005701	Lake Tahoe Sample Point @ Tahoe Keys Marina, CA
			USGS	385704119573001	Lake Tahoe Sample Point @ Ski Run Marina, CA
			USGS	385708120053101	Lake Tahoe Emerald Bay Sample Point Off south Side of Bay
			USGS	385715120060801	Lake Tahoe @ Emerald Bay nr Fannette Island, CA
			USGS	385736119571201	Lake Tahoe @ Lakeside, CA
			USGS	385930119571201	Lake Tahoe @ Marla Bay @ Elk Point, NV
			USGS	390022119565801	Lake Tahoe @ Zephyr Cove, NV
			USGS	390026119570601	Lake Tahoe Sample Point @ Zephyr Cove, NV
			USGS	390112120065701	Lake Tahoe @ Rubicon Bay, CA
			USGS	390134119571001	Lake Tahoe @ Skyland, NV
			USGS	390228119565901	Lake Tahoe Sample Point nr Cave Rock, NV
			USGS	390240120063301	Lake Tahoe @ Sugar Pine Point, CA
			USGS	390427120082201	Lake Tahoe Sample Point nr Champers Lodge, CA
			USGS	390444120090901	Lake Tahoe Sample Point @ Homewood, CA
			USGS	390519119563501	Lake Tahoe Sample Point @ Glenbrook Bay, NV
			USGS	390618120021101	Lake Tahoe Sample Point - Mid Lake
			USGS	390825120090601	Lake Tahoe @ Sunnyside-Tahoe Tavern, NV
			USGS	390901119560201	Lake Tahoe @ Secret Harbor, NV
			USGS	391006120080101	Lake Tahoe Sample Point @ Tahoe City, CA
			USGS	391105120052301	Lake Tahoe @ Buoy G nr Dollar Point, CA
			USGS	391156119555701	Lake Tahoe @ Sand Harbor nr Incline Village, NV
			USGS	391206119555801	Lake Tahoe @ Sand Harbor Boat Ramp, NV
			USGS	391326120045101	Lake Tahoe @ Carnelian Bay, CA
			USGS	391359120012701	Lake Tahoe Sample Point @ Kings Beach, CA
			USGS	391409120025001	Lake Tahoe @ Agate Bay-National Ave, CA
			USGS	391415119564901	Lake Tahoe Sample Point @ Incline Beach, NV
			IVGID	BC1	Lake Tahoe @ Burnt Cedar Beach
			IVGID	BC2	Lake Tahoe @ Burnt Cedar Beach
			CRS	CRI	Caverock-Skyland Intake
			EWC	EWCI	Edgewood Water Company Intake
			GHA	GHAI	Glenbrook Homeowners Association Intake

a. NAC 445A references the section in Chapter 445A of the Nevada Administrative Code. NDBU - waterbody has no designated beneficial uses

b. For Sampling Agency acronyms, see last page of this report

For all data used in this analysis, contact the Bureau of Water Quality Planning at (775) 687-9449 or (775) 687-9311

Hydrographic Region/Basin Tahoe Basin

Waterbody ID	NAC^a 445A	Water Name - Description	Sampling^b Agency	Station Id	Station Name
NV06-TB-08_00	1626	Lake Tahoe - The entire Lake (Nevada Portion)	IVGID	IB	Lake Tahoe @ Incline Beach
			IVGID	IB1	Lake Tahoe @ Incline Beach
			KINGSBURY	KGID	Kingsbury Lake Tahoe Station
			UCDAVIS	LTP	Lake Tahoe Productivity nearshore index station located approx 0.3 km SE of Tahoe Pines CA
			UCDAVIS	MLTP	Mid-Lake Tahoe Productivity Station
			RHGID	RHGIDI	Round Hill GID Intake
			IVGID	SB	Lake Tahoe @ Ski Beach
			IVGID	SB01	Lake Tahoe @ Ski Beach
			IVGID	WS#1A	Incline Village Lake Tahoe Water Station # 1A
			ZCWUD	ZCWUDI	Zephyr Cove Water Utility District Intake
NV06-TB-28_00	1658	Logan House Creek - From its origin to Lake Tahoe	USGS	10336740	Logan House Creek nr Glenbrook, NV
			NDEP	BIOP-0076	Logan House Creek
			NDEP	TAH10	Logan House Creek (Upper)
			NDEP	TAH9	Logan House Creek (Lower) above Highway 50 @ USGS Gage
NV06-TB-20_00	1628	Marlette Creek - From Marlette Lake to Lake Tahoe	NDEP	TAH11	Marlette Creek (Lower) above Highway 28
NV06-TB-19_00	1628	Marlette Lake - The entire reservoir	NDEP	MAR-1	Marlette Lake West Side
			NDEP	NLA-005	Marlette Lake
NV06-TB-17_00	1628	Mill Creek - From its origin to Lake Tahoe	IVGID	M1	Mill Creek @ Pine Cone Circle
NV06-TB-22_00	1628	North Canyon Creek - From its origin to Slaughterhouse Canyon Creek	NDEP	BIOP-0082	North Canyon Creek near Spooner State Park
			NDEP	BIOP-0088	North Canyon Creek (Middle) above Spooner State Park
NV06-TB-27_00	1628	North Logan House Creek - From its origin to Lake Tahoe	NDEP	BIOP-0084	North Logan House Creek above Highway 50
			NDEP	TAH14	North Logan House Creek (Lower) above Highway 50
			NDEP	TAH15	North Logan House Creek (Upper)
NV06-TB-10_00	1646	Second Creek - From its origin to Second Creek Drive	NDEP	2A	2nd Creek @ 2nd Creek Drive
			NDEP	BIOP-0043	2nd Creek just Parallel to Saddlehorn Road
			NDEP	BIOP-0089	2nd Creek above West of Tyner Way

a. NAC 445A references the section in Chapter 445A of the Nevada Administrative Code. NDBU - waterbody has no designated beneficial uses

b. For Sampling Agency acronyms, see last page of this report

For all data used in this analysis, contact the Bureau of Water Quality Planning at (775) 687-9449 or (775) 687-9311

Hydrographic Region/Basin Tahoe Basin

Waterbody ID	NAC^a 445A	Water Name - Description	Sampling^b Agency	Station Id	Station Name
NV06-TB-85_00	1648	Second Creek - From 2nd Creek Drive to Lake Tahoe	NDEP	2B	2nd Creek @ Lakeshore Drive
			NDEP	BIOP-0128	2nd Creek off of Second Creek Drive between Jackpine Lane and Sugarpine Drive
NV06-TB-21_00	1628	Secret Harbor Creek - From its origin to Lake Tahoe	NDEP	BIOP-0078	Secret Harbor Creek above Highway 28
			NDEP	TAH17	Secret Harbor Creek above Highway 28
NV06-TB-13_00	1638	Third Creek, East Fork - From its origin to State Highway 431	NDEP	BIOP-0072	3rd Creek Near Mt. Rose Summit
			NDEP	BIOP-0096	3rd Creek Northwest of Highway 431
			NDEP	TAH19	3rd Creek (Upper) above USGS Gage
NV06-TB-12_00	1642	Third Creek, EF, Third Creek WF, & Third Creek - The EF from Hwy 431 to the WF, WF from its origin to the EF, & Third Creek from the confluence of the EF & WF to Lake Tahoe	USGS	10336698	Third Creek nr Crystal Bay, NV
			NDEP	3B	3rd Creek @ Lakeshore Drive
			NDEP	BIOP-0074	3rd Creek @ Golfers Pass Road in Mountain Golf Course
			NDEP	BIOP-0077	3rd Creek @ Championship Golf Course
			NDEP	BIOP-0086	Rosewood Creek North of Highway 28
			NDEP	BIOP-0087	Rosewood Creek South of Highway 28
			NDEP	BIOP-0131	3rd Creek between Incline Way and Tahoe Blvd
			NDEP	BIOP-0132	3rd Creek between Glenrock Court and Anderson Drive
			NDEP	BIOP-0133	Rosewood Creek below McDonald Way and College Drive Intersection
			IVGID	R1	Rosewood Creek @ Hwy 28
			IVGID	T0	Third Creek above confluence with Lake Tahoe
			IVGID	T01	Third Creek @ Lakeshore Blvd
			IVGID	T02	Third Creek below confluence with Rosewood Creek
IVGID	T03	Third Creek @ Hwy 28			
NV06-TB-28_01	1658	Unnamed Trib to Logan House Creek - From its origin to Logan House Creek	NDEP	BIOP-0130	Unnamed Tributary to Logan House Creek
NV06-TB-20_01	1628	Unnamed Trib to Marlette Creek - From its origin to Marlette Creek	NDEP	BIOP-0129	Unnamed Tributary to Marlette Creek
NV06-TB-103_00	1636	Unnamed Creek #60 nr Fairview Blvd - From its origin to West Fork Incline Creek	NDEP	BIOP-0081	Unnamed Creek #060 near Fairview Blvd

a. NAC 445A references the section in Chapter 445A of the Nevada Administrative Code. NDBU - waterbody has no designated beneficial uses

b. For Sampling Agency acronyms, see last page of this report

For all data used in this analysis, contact the Bureau of Water Quality Planning at (775) 687-9449 or (775) 687-9311

Hydrographic Region/Basin Tahoe Basin

Waterbody ID	NAC ^a 445A	Water Name - Description	Sampling ^b Agency	Station Id	Station Name
NV06-TB-105_00	1632	Unnamed Trib to Incline Creek @ Tyrolean Village - From its origin to East Fork Incline Creek	IVGID	I1	Unnamed Tributary to Incline Creek @ Tyrolean Village
			NDEP	TAH7	Unnamed Tributary to Incline Creek @ Tyrolean Village
			IVGID	TS1	Unnamed Creek near Tyrolean Village
			IVGID	TS2	Unnamed Creek near Tyrolean Village
NV06-TB-104_00	1632	Unnamed Trib to Incline Creek, East Fork - From its origin to East Fork Incline Creek	NDEP	BIOP-0080	Incline Creek @ Headwater Area
NV06-TB-107_00	1628	Unnamed Tributary at South end Marlette Lake - From its origin to Marlette Lake	NDEP	TAH13	Unnamed Tributary @ South End of Marlette Lake Fish Spawning Area
NV06-TB-108_00	1664	Unnamed Tributary to Edgewood Creek - From its origin to Edgewood Creek	NDEP	BIOP-0071	Unnamed Tributary to Edgewood Creek South of Residential Area and Kingsberry Grade
NV06-TB-11_00	1644	Wood Creek - From its origin to Lake Tahoe	NDEP	BIOP-0091	Wood Creek near Allison Street
			NDEP	BIOP-0092	Wood Creek South of Highway 28
			NDEP	WO	Wood Creek @ Lakeshore Drive
NV06-TB-30_00	1628	Zephyr Creek - From its origin to Lake Tahoe	NDEP	BIOP-0090	Zephyr Creek Northeast of Whittel High School

a. NAC 445A references the section in Chapter 445A of the Nevada Administrative Code. NDBU - waterbody has no designated beneficial uses

b. For Sampling Agency acronyms, see last page of this report

For all data used in this analysis, contact the Bureau of Water Quality Planning at (775) 687-9449 or (775) 687-9311

Hydrographic Region/Basin Truckee River Basin

Waterbody ID	NAC^a 445A	Water Name - Description	Sampling^b Agency	Station Id	Station Name
NV06-TR-76_00	1684	Alum Creek - From its origin to the Truckee River	UNR	AC-1	Alum Creek First Natural Flow
			UNR	AC-10	Alum Creek Mainstem at Chrissie Caughlin Park just upstream of footbridge
			UNR	AC-11	Alum Creek after Spring
			UNR	AC-12	Alum Creek at the Truckee River
			UNR	AC-13	Alum Creek Upper
			UNR	AC-2	Alum Creek just downstream of turnout from Steamboat Ditch
			UNR	AC-3	Alum Creek just upstream from turnout from Steamboat Ditch
			UNR	AC-4	Alum Creek at Steamboat Ditch
			UNR	AC-5	Alum Creek Mainstem after Steamboat ditch before ponds near Piezometer
			UNR	AC-6	Alum Creek after first culvert crossing after Steamboat Ditch
			UNR	AC-7	Alum Creek Mainstem after 2nd culvert crossing
			UNR	AC-8	Alum Creek Mainstem near Ponds
			UNR	AC-9	Alum Creek Mainstem Upstream of McCarran at Bridge
			TMWC	ACSD	Alum Creek @ Steamboat Ditch
			TMWC	ACTR	Alum Creek @ Truckee River
			NDEP	SB26	Alum Creek @ Truckee River
NV06-TR-36_00	1698	Bronco Creek - From its origin to the NV-CA state line	NDEP	BRCA	Bronco Creek @ Truckee River
NV06-TR-77_00	1684	Chalk Creek - From its origin to the Truckee River	COR-COS	CCaS	Chalk Creek above Siphon
			TMWC	CCCB	Chalk Creek @ Chalk Bluff
			COR-COS	CCS	Chalk Creek @ Siphon
			COR-COS	CCW	Chalk Creek @ Weir
			NDEP	CHALK	Chalk Creek
NV06-TR-35_00	1702	Gray Creek - From its origin to the NV-CA state line	USGS	10345490	Gray Creek nr Floriston, CA
			NDEP	GRAA	Gray Creek @ Truckee River
NV06-TR-37-A_00	1704	Hunter Creek - From its origin to Hunter Lake	NDEP	HUC2	Hunter Creek (Upper) Tributary 1
NV06-TR-39-B_00	1708	Hunter Creek - From Hunter Lake to its confluence with the Truckee River	NDEP	HCU	Hunter Creek (Upper) below Hunter Creek Pond
			NDEP	SB27	Hunter Creek @ Gage

a. NAC 445A references the section in Chapter 445A of the Nevada Administrative Code. NDBU - waterbody has no designated beneficial uses

b. For Sampling Agency acronyms, see last page of this report

For all data used in this analysis, contact the Bureau of Water Quality Planning at (775) 687-9449 or (775) 687-9311

Hydrographic Region/Basin Truckee River Basin

Waterbody ID	NAC^a 445A	Water Name - Description	Sampling^b Agency	Station Id	Station Name
NV06-TR-57-D_00	1762	Lagomarsino Creek (Long Valley Creek) - Its entire length	NDEP	LAGO1	Lagomarsino Creek @ Corral
			NDEP	LAGO2	Lagomarsino Creek Lower
			NDEP	LAGO3	Lagomarsino Creek @ Ave de la Couleurs Drive
			NDEP	LAGO4	Lagomarsino Creek under Power Lines
			NDEP	LAGO5	Lagomarsino Creek below Landfill
NV06-TR-01_00	1682	Truckee River - At the NV-CA state line	DRI	T1	Truckee River @ Farad
			DRI	T1A	Truckee River @ Fleisch
NV06-TR-02_00	1684	Truckee River - From NV-CA state line to Idlewild	NDEP	BIO-068	Truckee River (Upper) above Verdi
			NDEP	BIO-069	Truckee River (Upper) @ Patogonia
			TMWRF	MOGUL-SONDE	Truckee River @ Mogul Continuous Data Site
			DRI	T2	Truckee River @ Idlewild Park
			DRI	T7	Truckee River @ Circle C Ranch
NV06-TR-03_00	1686	Truckee River - From Idlewild to East McCarran Blvd	USGS	10348200	Truckee River nr Sparks NV
			DRI	T19	Truckee River @ Fisherman's Park 1
			TMWRF	T3	Truckee River @ East McCarran Bridge
NV06-TR-04_00	1688	Truckee River - From East McCarran Blvd to Lockwood	NDEP	BIO-070	Truckee River above Lockwood
			DRI	T20	Truckee River above Lockwood
			TMWRF	T4	Truckee River @ Lockwood
			DRI	T4A	Truckee River @ Vista Gage
			TMWRF	T4-SONDE	Truckee River @ Lockwood Continuous Data Site
NV06-TR-05_00	1692	Truckee River - From Lockwood to Derby Dam	USGS	10350340	Truckee River nr Tracy, NV
			USGS	10350500	Truckee River @ Clark, NV
			NDEP	BIO-071	Truckee River (Lower) above Tracy-Clark Bridge
			NDEP	BIO-072	Truckee River below Tracy-Clark Station
			TMWRF	PAT-SONDE	Truckee River @ Patrick Continuous Data Site
			TMWRF	T14	Truckee River @ Derby Dam
			TMWRF	T5	Truckee River @ Tracy
			TMWRF	T5-SONDE	Truckee River @ Tracy Continuous Data Site
			TMWRF	WALT-SONDE	Truckee River @ Waltham Continuous Data Site

a. NAC 445A references the section in Chapter 445A of the Nevada Administrative Code. NDBU - waterbody has no designated beneficial uses

b. For Sampling Agency acronyms, see last page of this report

For all data used in this analysis, contact the Bureau of Water Quality Planning at (775) 687-9449 or (775) 687-9311

Hydrographic Region/Basin *Truckee River Basin*

Waterbody ID	NAC^a	Water Name - Description	Sampling^b Agency	Station Id	Station Name
NV06-TR-06_00	1694	Truckee River - From Derby Dam to Wadsworth			
			USGS	10351600	Truckee River blw Derby Dam nr Wadsworth, NV
			NDEP	BIOP-0041	Truckee River below Derby Dam
			TMWRF	PR-SONDE	Truckee River @ Painted Rock Continuous Data Site
			TMWRF	T21	Truckee River @ Painted Rock
			TMWRF	T6	Truckee River @ Wadsworth

a. NAC 445A references the section in Chapter 445A of the Nevada Administrative Code. NDBU - waterbody has no designated beneficial uses

b. For Sampling Agency acronyms, see last page of this report

For all data used in this analysis, contact the Bureau of Water Quality Planning at (775) 687-9449 or (775) 687-9311

Hydrographic Region/Basin Carson River Basin

Waterbody ID	NAC^a 445A	Water Name - Description	Sampling^b Agency	Station Id	Station Name
NV08-CR-49_00	NDBU	All lakes, reservoirs and wetlands blw Lahontan Re - All lakes, reservoirs and wetlands below Lahontan Dam in Lahontan Valley except Harmon and Rattlesnake Reservoirs, Indian Lakes, South Carson Lake and Stillwater Marsh	NDEP	NLA-001	Soda Lake
NV08-CR-20-A_00	1844	Ash Canyon Creek - From its origin to the first diversion of the Carson City Water Department near the W line of Sec 12, T15N, R19E, MDBM	CCPW	ACI	Ash Canyon Intake
			NDEP	ACII	Ash Canyon Creek (Lower) above USGS Gage
NV08-CR-50_00	1844	Ash Canyon Tributary - From its origin to Ash Canyon Creek	NDEP	BIOP-0118	Ash Canyon Tributary
NV08-CR-53_01	1822	Bonanza Creek - From its origin to Virginia Creek (Six Mile Canyon Creek)	MIRAMAR	BC-1-GE	Bonanza Creek just above Six Mile Canyon Road
NV08-CR-29_00	1812	Brockliss Slough, including East and West Branches - From its divergence from the Carson River, West Fork to its confluence with the Carson River	NDEP	BIOP-0064	West Fork Brockliss Slough below Wally's Hot Springs
			NDEP	C5	Brockliss Slough @ Muller Lane
			NDEP	C6	East Brockliss Slough @ Muller Lane
NV08-CR-02_00	1798	Bryant Creek - Near the NV-CA state line	USEPA	BC-Site-09	Bryant Creek upstream of Doud Springs
			LRWQCB	BC-Site-26	Bryant Creek just above the confluence with Doud Springs
			NDEP	BCU	Bryant Creek @ Doud Springs
			NDEP	BIO-045	Bryant Creek (Upper) above Doud Springs Confluence
			NDEP	C20	Bryant Creek Above confluence of East Fork Carson River
NV08-CR-07_00	1812	Carson River - From Genoa Lane to Cradlebaugh Bridge	NDEP	BIO-041	Carson River above Cradlebaugh Bridge
NV08-CR-08_00	1814	Carson River - From Cradlebaugh Bridge to Mexican Ditch Gage	NDEP	BIOP-0025	Carson River Past Sewage Plant @ Heybourne Road
			NDEP	C13	Carson River @ Mexican Gage
			CCWRF	CRACC	Carson River above Carson City
NV08-CR-09_00	1816	Carson River - From Mexican Ditch Gage to New Empire	USGS	10311400	Carson River @ Deer Run Rd nr Carson City, NV
			NDEP	C1	Carson River @ New Empire Bridge
			CCPW	CRW41B	Carson River @ Well 41B
NV08-CR-10_00	1818	Carson River - From New Empire to Dayton Bridge	NDEP	BIO-042	Carson River near Moundhouse (Lower Canyon)
			NDEP	BIOP-0032	Carson River in Eureka Canyon above Dayton
			CCWRF	CRANC	Carson River above North Canyon
			CCWRF	CRBNC	Carson River below North Canyon
			NDOA	CRDW - DOA	Carson River @ Dayton State Park West

a. NAC 445A references the section in Chapter 445A of the Nevada Administrative Code. NDBU - waterbody has no designated beneficial uses

b. For Sampling Agency acronyms, see last page of this report

For all data used in this analysis, contact the Bureau of Water Quality Planning at (775) 687-9449 or (775) 687-9311

Hydrographic Region/Basin Carson River Basin

Waterbody ID	NAC^a 445A	Water Name - Description	Sampling Agency^b	Station Id	Station Name
NV08-CR-11_00	1822	Carson River - From Dayton Bridge to Weeks Bridge at Highway 95	USGS	10312020	Carson River nr Silver Springs, NV
			NDEP	C10	Carson River @ Weeks Bridge
			NDOA	CRDE - DOA	Carson River @ Dayton State Park East
			NDOA	CRFC - DOA	Carson River West of FT Churchill
NV08-CR-12_00	1824	Carson River - From Weeks Bridge at Highway 95 to Lahontan Reservoir	NDEP	BIO-043	Carson River below Weeks Bridge @ State Park
			NDOA	CRRL - DOA	Carson River Ranches (Lahontan)
NV08-CR-13-C_00	1826	Carson River - From Lahontan Reservoir to Carson Sink (the natural channel)	USGS	10312150	Carson River blw Lahontan Reservoir nr Fallon, NV
			NDEP	C18	Carson River Below Lahontan Dam
			NDEP	C26	Lower Carson River @ Sheckler Road
			NDEP	C27	Lower Carson River @ Tarzyn Road
NV08-CR-04_00	1804	Carson River, East Fork - From NV-CA state line to Riverview Mobile Home Park	USGS	10309010	East Fork Carson River nr Dresslerville, NV
			NDEP	C9	East Fork Carson River @ Riverview
			NDEP	EFAB	East Fork Carson River Above Bryant Creek
NV08-CR-05_02	1806	Carson River, East Fork - From Highway 88 to Muller Lane	USGS	385708119465604	East Fork Carson River nr Muller Ln Upstream Transect
			USGS	385733119471504	East Fork Carson River nr Muller Ln Midstream Transect
			USGS	385755119473704	East Fork Carson River nr Muller Ln Downstream Transect
			NDEP	C15	East Fork Carson River @ Williams Slough
NV08-CR-01_00	1796	Carson River, West Fork - At the NV-CA state line	NDEP	C8	West Fork Carson River @ Paynesville
			LRWQCB	PAYNESVILLE	West Fork Carson River @ Paynesville Bridge
NV08-CR-17-A_00	1836	Clear Creek - From its origin to gaging station # 103105, located in the NE 1/4 NW 1/4 of Sec 1, T14N, R19E, MDBM	USGS	10310485	Clear Creek abv HWY 50 nr Spooner Summit, NV
			USGS	10310500	Clear Creek nr Carson City, NV
			NDEP	BIO-044	Clear Creek @ Clear Creek Road
			NDEP	CLE-2	Clear Creek @ Gage
			NDEP	CLE-2 - CONT	Clear Creek @ Gage Continuous
NV08-CR-18-B_00	1838	Clear Creek - From gaging station # 103105 located in the NE 1/4 NW 1/4 of Sec 1, T14N, R19E, MDBM to the Carson River	USGS	10310518	Clear Creek @ Fuji Park @ Carson City, NV
			NDEP	CLE-3	Clear Creek Lower
			NDEP	CLE-4	Clear Creek near Composting Plant

a. NAC 445A references the section in Chapter 445A of the Nevada Administrative Code. NDBU - waterbody has no designated beneficial uses

b. For Sampling Agency acronyms, see last page of this report

For all data used in this analysis, contact the Bureau of Water Quality Planning at (775) 687-9449 or (775) 687-9311

Attachment 2 – Assessment Sampling Stations

Hydrographic Region/Basin Carson River Basin

Waterbody ID	NAC ^a 445A	Water Name - Description	Sampling ^b Agency	Station Id	Station Name
NV08-CR-24-C_00	1854	Diagonal Drain - Its entire length	USGS	10312210	Stillwater Point Reservoir Div Canal nr Fallon, NV
			NDEP	C30	Diagonal Drain @ Hwy 50
NV08-CR-26-C_00	1858	Harmon Reservoir - The entire reservoir	NDEP	C29	Harmon Reservoir @ Outfall
NV08-CR-23-C_00	1852	Indian Lakes - All the lakes, including Upper Lake, Likes Lake, Pappoose Lake, Big Indian Lake, Little Cottonwood Lake, Big Cottonwood Lake, and East Lake	NDEP	C28	Likes Lake @ Outfall
			NDEP	NLA-002	Likes Lake
NV08-CR-19-A_00	1842	Kings Canyon Creek - From its origin to the first diversion box at the mouth of the canyon near the east line of Sec 23, T15N, R19E, MDBM	CCPW	KCI	Kings Canyon Intake
NV08-CR-51_00	1842	Kings Canyon Creek, North Fork - From its origin to Kings Canyon Creek	NDEP	KINGS1	Kings Canyon Creek @ Falls
NV08-CR-46_00	1824	Lahontan Reservoir - The entire reservoir	USGS	392013119054001	Lahontan Reservoir Sample Point nr Overflow Basin A
			USGS	392024119074801	Lahontan Reservoir Sample Point nr Carson River Mouth
			USGS	392301119110801	Lahontan Reservoir Sample Point nr Upper Basin
			USGS	392316119114901	Lahontan Reservoir Sample Point nr Overflow Basin B
			USGS	392440119093101	Lahontan Reservoir Sample Point nr Middle Basin
			USGS	392730119040801	Lahontan Reservoir Sample Point nr Gatehouse
NV08-CR-22-C_00	1848	Rattlesnake Reservoir - Also known as S-Line Reservoir, the entire reservoir	NDEP	C31	S-Line Reservoir @ Outfall
			NDEP	NLA-003	S-Line Reservoir
NV08-CR-28-D_00	1864	Stillwater Marsh (Stillwater Point Reservoir) - All areas of Stillwater Marsh not designated as class C	NDEP	SWPR-1	Stillwater Point Reservoir near Outlet Canal
NV08-CR-53_00	1822	Virginia Creek (Six Mile Canyon) - Its entire length	MIRAMAR	SW-1-GE	Six Mile Canyon Creek Upper
			MIRAMAR	SW-2-GE	Six Mile Canyon Creek Lower
NV08-CR-21-C_00	1846	V-Line Canal - From the Carson diversion dam to its division into the S & L Canals	NDEP	C32	V-Line Canal @ L-Line Canal

a. NAC 445A references the section in Chapter 445A of the Nevada Administrative Code. NDBU - waterbody has no designated beneficial uses

b. For Sampling Agency acronyms, see last page of this report

For all data used in this analysis, contact the Bureau of Water Quality Planning at (775) 687-9449 or (775) 687-9311

Hydrographic Region/Basin Walker River Basin

Waterbody ID	NAC ^a 445A	Water Name - Description	Sampling ^b Agency	Station Id	Station Name
NV09-WR-21_00	1902	Bodie Creek - From its origin to its confluence with Rough Creek	NDEP	BOD-1	Bodie Creek
NV09-WR-12_00	1916	Desert Creek - From the NV-CA state line to the West Fork Walker River	USGS	10299050	Desert Creek abv Jackass Creek nr Wellington, NV
			USGS	10299100	Desert Creek nr Wellington, NV
			NDEP	BIO-081	Desert Creek (Upper) Several Miles above Main Road
			NDEP	BIO-082	Desert Creek (Lower) near Opening to Smith Valley Floor
			NDEP	BIOP-0121	Desert Creek (Upper) Wellington Hills near Smith Valley
NV09-WR-26_00	1894	Red Canyon Creek - From its origin to R22E , MDB & M	USGS	10299274	South Fork Red Canyon Creek NR Wellington, NV
			USGS	10299275	North Fork Red Canyon Creek NR Wellington, NV
			USGS	10299300	Red Canyon Creek nr Wellington, NV
NV09-WR-19_00	1902	Rough Creek - From its origin to its confluence with Bodie Creek	NDEP	BIOP-0119	Rough Creek (Upper) Near Ninemile Ranch
			NDEP	RFC-1	Rough Creek above Nine Mile Ranch
NV09-WR-20_00	1902	Rough Creek - From its confluence with Bodie Creek to its confluence with the East Fork Walker River	NDEP	BIOP-0068	Rough Creek Southwest of Nine Mile Ranch
			NDEP	RFC-2	Rough Creek above East Walker River
NV09-WR-05_00	1896	Sweetwater Creek - From NV-CA state line to the East Fork Walker River	NDEP	BIO-077	Sweet Water Creek (Upper) above NV/CA State Border
			NDEP	BIO-078	Sweet Water Creek (Lower) near Confluence with East Fork Walker River
NV09-WR-02_00	1888	Topaz Lake - The entire reservoir (Nevada portion)	NDEP	NLA-016	Topaz Lake

a. NAC 445A references the section in Chapter 445A of the Nevada Administrative Code. NDBU - waterbody has no designated beneficial uses

b. For Sampling Agency acronyms, see last page of this report

For all data used in this analysis, contact the Bureau of Water Quality Planning at (775) 687-9449 or (775) 687-9311

Hydrographic Region/Basin Walker River Basin

Waterbody ID	NAC^a 445A	Water Name - Description	Sampling^b Agency	Station Id	Station Name
NV09-WR-11_00	1914	Walker Lake - The entire lake	USGS	384200118431901	Walker Lake 3 Center NDOW
			USGS	384443118430901	Walker Lake ET Station
			USGS	384443118430912	Walker Lake ET Station 12 Meter Depth
			NDEP	NLA-017	Walker Lake - Bio Site
			NDEP	WL2	Walker Lake 2 South
			NDEP	WL2e	Walker Lake 2 South - Epilimnion
			NDEP	WL2h	Walker Lake 2 South - Hypolimnion
			NDEP	WL2m	Walker Lake 2 South - Metalimnion
			NDEP	WL3	Walker Lake 3 Center
			NDEP	WL3e	Walker Lake 3 Center - Epilimnion
			NDEP	WL3h	Walker Lake 3 Center - Hypolimnion
			NDEP	WL3m	Walker Lake 3 Center - Metalimnion
			NDEP	WL4	Walker Lake 4 North
			NDEP	WL4e	Walker Lake 4 North - Epilimnion
			NDEP	WL4h	Walker Lake 4 North - Hypolimnion
			NDEP	WL4m	Walker Lake 4 North - Metalimnion
NV09-WR-09_00	1906	Walker River - From the confluence of the EF and WF Walker River to the boundary of the Walker River Indian Reservation	NDEP	BIO-074	Walker River @ Mason Valley Refuge
			NDEP	W4	Walker River @ Wabuska
			NDOA	WRB - DOA	Walker River @ Bridge Street
			NDOA	WRM - DOA	Walker River @ Miller Lane
NV09-WR-06_00	1898	Walker River, East Fork - At the NV-CA state line	NDEP	EFS	East Fork Walker River @ Stateline
NV09-WR-07_00	1902	Walker River, East Fork - From the NV-CA state line to Bridge B-1475	NDEP	BIO-075	East Fork Walker River @ Rossachi Ranch above County Bridge
NV09-WR-08_00	1904	Walker River, East Fork - From Bridge B-1475 to its confluence with the West Fork Walker River	NDEP	BIO-076	East Fork Walker River 13.5 miles Southeast of Yerington
			NDEP	BIOP-0042	East Fork Walker River in East Mason Valley
			NDEP	W3	East Fork Walker River @ Nordyke East
			NDEP	WSG	East Fork Walker River @ Strosnider Gage
NV09-WR-01_00	1886	Walker River, West Fork - At the NV-CA state line	NDEP	W5	West Fork Walker River @ Topaz Lane
NV09-WR-03_00	1892	Walker River, West Fork - From NV-CA state line to Wellington	NDEP	BIO-079	West Fork Walker River @ Hoye Canyon

a. NAC 445A references the section in Chapter 445A of the Nevada Administrative Code. NDBU - waterbody has no designated beneficial uses

b. For Sampling Agency acronyms, see last page of this report

For all data used in this analysis, contact the Bureau of Water Quality Planning at (775) 687-9449 or (775) 687-9311

Hydrographic Region/Basin Walker River Basin

Waterbody ID	NAC^a	Water Name - Description	Sampling^b Agency	Station Id	Station Name
NV09-WR-04_00	1894	Walker River, West Fork - From Wellington to the confluence with the East Fork Walker River			
			NDEP	BIO-080	West Fork Walker River @ Upper Wilson Canyon
			NDEP	W2	West Fork Walker River @ Nordyke West
			NDEP	W7	West Fork Walker River @ Hudson Gage
			NDOA	WRWC - DOA	West Fork Walker River @ Wilson Canyon

a. NAC 445A references the section in Chapter 445A of the Nevada Administrative Code. NDBU - waterbody has no designated beneficial uses

b. For Sampling Agency acronyms, see last page of this report

For all data used in this analysis, contact the Bureau of Water Quality Planning at (775) 687-9449 or (775) 687-9311

Hydrographic Region/Basin Central Region

Waterbody ID	NAC^a 445A	Water Name - Description	Sampling^b Agency	Station Id	Station Name
NV10-CE-71_00	2034	Bassett Lake - The entire reservoir	NDEP	NLA-011	Bassett Lake
NV10-CE-38-A_00	2048	Berry Creek (including North Fork) - From its origin to the pipeline intake near the National Forest Boundary	NDEP	BERR-1	Berry Creek
NV10-CE-48_00	NDBU	Big Den Creek - Its entire length	NDEP	BDEN-1	Big Den Creek
NV10-CE-14-A_00	1988	Birch Creek - From its origin to the National Forest Boundary	MERIDIAN	AGV-1	Birch Creek Upstream of Potential Influence from Pit
			MERIDIAN	AGV-2	Birch Creek Downstream of Switchback Road Construction and Road Use Activity in the Beaver Slide Drainage
			MERIDIAN	AGV-3a	Birch Creek Approximately 100 yds. Downstream of the AGV-7P Pond
			MERIDIAN	AGV-4	Birch Creek at the Head of the Wet Meadow Approximately 100 feet Downstream of Where Spring Emerges
			NDEP	BCL	Birch Creek (Lower) 3 miles up Birch Creek Road
			NDEP	BIO-084	Birch Creek below Sediment Pond
			NDEP	BIO-086	Birch Creek Control above Mine
			NDEP	BIO-087	Birch Creek (USFWS Lower) below Meadow
			NDEP	BIO-088	Birch Creek (USFWS Upper) @ Meadow Area
			MERIDIAN	CEN04Birch2	Birch Creek 3 miles up Birch Creek Road
			MERIDIAN	Higgins-Lower	Birch Creek Higgins Lower below Meadow Area
			MERIDIAN	Higgins-Mid	Birch Creek Higgins Middle @ Meadow Area
NV10-CE-14-A_01	1988	Birch Creek, North Fork - From its origin to Birch Creek	MERIDIAN	NFBC	North Fork Birch Creek
			NDEP	NFBIRCH	North Fork Birch Creek
NV10-CE-36-A_00	2044	Bird Creek - From its origin to pipeline intake near Bird Creek Campground	NDEP	BIRD	Bird Creek @ Trailhead
NV10-CE-41-A_00	2056	Cave Creek - Its entire length	NDEP	CAVE	Cave Creek above Campground
NV10-CE-42-B_00	2058	Cave Lake - The entire reservoir	NDEP	CAV	Cave Lake
			NDEP	CAVB	Cave Lake - Below Surface
NV10-CE-01_00	1956	Chiatovich Creek - Above the highway maintenance station	NDEP	BIO-046	Chiatovich Creek
NV10-CE-40-A_00	2054	Cleve Creek - From its origin to the National Forest Boundary	NDEP	CLEVE-1	Cleve Creek

a. NAC 445A references the section in Chapter 445A of the Nevada Administrative Code. NDBU - waterbody has no designated beneficial uses

b. For Sampling Agency acronyms, see last page of this report

For all data used in this analysis, contact the Bureau of Water Quality Planning at (775) 687-9449 or (775) 687-9311

Hydrographic Region/Basin Central Region

Waterbody ID	NAC^a 445A	Water Name - Description	Sampling^b Agency	Station Id	Station Name
NV10-CE-81_00	2054	Cleve Creek Lower - Below the Forest Service Boundary	NDEP	BIOP-0016	Cleve Creek @ Lower Cleve Creek Campground
			NDEP	BIOP-0047	Cleve Creek below Cleve Creek Campground
NV10-CE-89_00	2012	Coils Creek - From its origin to Roberts Creek	USGS	10245960	Coils Creek abv Horse Creek nr Eureka, NV
NV10-CE-33-C_00	2036	Comins Lake - The entire reservoir	NDEP	COM2	Comins Reservoir - South
			NDEP	COM-A	Comins Reservoir
NV10-CE-88_00	NDBU	Cottonwood Canyon Creek - Its entire length	USGS	10244340	Cottonwood Creek nr Dixie Valley, NV
NV10-CE-39-A_00	2052	Duck Creek - From its origin to the pipeline intake, near the center of Sec 24, T18N, R64E, MDBM	NDEP	DUCK-1	Duck Creek
NV10-CE-75_00	2068	Duckwater Creek - Below Duckwater Indian Reservation	NDEP	BIOP-0019	Duckwater Creek in Railroad Valley
NV10-CE-14-A_04	1988	Dump Gulch trib - From its origin to Birch Creek	MERIDIAN	AGV-7	Dump Gulch Drainage above Sediment Pond
			NDEP	BIO-085	Dump Gulch Creek above Sediment Pond
NV10-CE-35-A_00	2042	East Creek - From its origin to pipeline intake, near the National Forest Boundary	NDEP	EAST-1	East Creek
NV10-CE-55_00	NDBU	Edwards Creek - Its entire length	NDEP	EDWA-1	Edwards Creek
NV10-CE-73_00	NDBU	Freeman Creek - From its origin to the canyon Mouth	USGS	10244370	Freeman Creek nr Dixie Valley, NV
NV10-CE-30-C_00	2028	Gleason Creek - From its origin to State Highway 485 (old State Highway 44)	ROBINSON	GC-KJ	Gleason Creek @ Keystone Junction
NV10-CE-31-D_00	2032	Gleason Creek - From State Highway 44 to its confluence with Murry Creek	ROBINSON	GC-LCD	Gleason Creek Mid Lane City Dump Upgradient of Pond SP-15 Outfall
			ROBINSON	GC-SP15	Gleason Creek Downstream of Pond SP-15 Outfall
NV10-CE-56_00	NDBU	Horse Creek - Its entire length	USGS	10244365	Horse Creek nr Dixie Valley, NV
			NDEP	HORS-1	Horse Creek
NV10-CE-02_00	1958	Indian Creek - Above the center of Sec 9, T2S, R34E, MDBM	NDEP	IND	Indian Creek
NV10-CE-58_00	2054	Kalamazoo Creek - From its origin to the National Forest Boundary	NDEP	KALA-1	Kalamazoo Creek

a. NAC 445A references the section in Chapter 445A of the Nevada Administrative Code. NDBU - waterbody has no designated beneficial uses

b. For Sampling Agency acronyms, see last page of this report

For all data used in this analysis, contact the Bureau of Water Quality Planning at (775) 687-9449 or (775) 687-9311

Hydrographic Region/Basin Central Region

Waterbody ID	NAC^a 445A	Water Name - Description	Sampling^b Agency	Station Id	Station Name
NV10-CE-13-B_00	1986	Kingston Creek - Below Groves Lake	NDEP	BIOP-0003	Kingston Canyon Creek in Smokey Valley off Hwy 376
NV10-CE-03_00	1962	Leidy Creek - Above the hydroelectric plant	NDEP	LDY	Leidy Creek above Hydroelectric Plant
NV10-CE-14-A_02	1988	Lower South trib - From its origin to Birch Creek	NDEP	BCTTRIB3	Tributary 3 to Birch Creek
			MERIDIAN	LSST	Lower South Side Tributary
NV10-CE-86_00	1966	Monitor Canyon Creek - From its origin to Wilson Canyon Creek	NDEP	BIOP-0055	Monitor Canyon Creek South of Mill City near Unionville
NV10-CE-74_00	2004	Morgan Creek - Its entire length	NDEP	BIOP-0027	Morgan Creek @ Table Mountain Trailhead
NV10-CE-20-A_00	1978	Mosquito Creek - From its origin to the National Forest Boundary	NDEP	BIO-047	Mosquito Creek
NV10-CE-32-D_00	2034	Murry Creek - From its confluence with Gleason Creek to the south line of Sec 35, T17N, R63E, MDBM	NDEP	BIOP-0051	Murry Creek @ Ogden Road next to Dog Pound
			NDEP	MURR-1	Murry Creek near Treatment Plant
NV10-CE-34-A_00	2038	North Creek - From its origin to the pipeline intake, near the north line of Sec 20, T19N, R65E, MDBM	NDEP	NORTH-1	North Creek
NV10-CE-80_00	2054	Odgers Creek - From its origin to the Forest Service Boundary	NDEP	BIOP-0056	Odgers Creek
NV10-CE-76_00	2018	Overland Creek - From its origin to the Forest Service Boundary	NDEP	BIOP-0059	Overland Creek Tributary above Indian Reservation
NV10-CE-18-A_00	1998	Pine Creek - From its origin to the National Forest Boundary	NDEP	BIO-028	Pine Creek (Upper) above campground
			NDEP	BIOP-0046	Pine Creek above Campground
NV10-CE-78_00	NDBU	Rattlesnake Creek - From its origin to the Forest Service Boundary	NDEP	BIOP-0066	Rattlesnake Creek
NV10-CE-22-A_00	2008	Roberts Creek - From origin to Roberts Creek Reservoir	USGS	10245970	Roberts Creek nr Eureka, NV

a. NAC 445A references the section in Chapter 445A of the Nevada Administrative Code. NDBU - waterbody has no designated beneficial uses

b. For Sampling Agency acronyms, see last page of this report

For all data used in this analysis, contact the Bureau of Water Quality Planning at (775) 687-9449 or (775) 687-9311

Hydrographic Region/Basin Central Region

Waterbody ID	NAC^a 445A	Water Name - Description	Sampling^b Agency	Station Id	Station Name
NV10-CE-26-B_00	2018	Ruby Marsh - The entire area	UNR	Ruby Lakes-1	Ruby Lakes Near North Boat Launch
			UNR	Ruby Lakes-10	Ruby Lakes Near North Boat Launch
			UNR	Ruby Lakes-11	Ruby Lakes Near North Boat Launch
			UNR	Ruby Lakes-12	Ruby Lakes Near South Boat Launch
			UNR	Ruby Lakes-13	Ruby Lakes Near North Boat Launch
			UNR	Ruby Lakes-14	Ruby Lakes Near North Boat Launch
			UNR	Ruby Lakes-15	Ruby Lakes Near South Boat Launch
			UNR	Ruby Lakes-2	Ruby Lakes Near North Boat Launch
			UNR	Ruby Lakes-3	Ruby Lakes Near South Boat Launch
			UNR	Ruby Lakes-4	Ruby Lakes Near North Boat Launch
			UNR	Ruby Lakes-5	Ruby Lakes Near North Boat Launch
			UNR	Ruby Lakes-6	Ruby Lakes Near North Boat Launch
			UNR	Ruby Lakes-7	Ruby Lakes Near South Boat Launch
			UNR	Ruby Lakes-8	Ruby Lakes North Boat Launch
			UNR	Ruby Lakes-9	Ruby Lakes South Boat Launch
NV10-CE-77_00	2018	Smith Creek - From its origin to the Forest Service Boundary	NDEP	BIOP-0065	Smith Creek below Smith Peak
NV10-CE-64_00	2058	Steptoe Creek - From its origin to where it crosses State Highway 486 at the canyon mouth	NDEP	STEP-2	Steptoe Creek @ Hwy 486
			NDEP	STEP-3	Steptoe Creek above Cave Creek
NV10-CE-37-A_00	2046	Timber Creek - From its origin to the pipeline intake, near the west line of Sec 27, T18N, R65E, MDBM	NDEP	TIMBER	Timber Creek above Campground
			NDEP	TMBR-1	Timber Creek
NV10-CE-66_00	1956	Trail Canyon Creek - From its origin to its confluence with Dry Creek	NDEP	BIO-051	Trail Canyon Creek
NV10-CE-10-A_00	1978	Twin River, North Fork - From its origin to the first point of diversion, near the National Forest Boundary	NDEP	BIO-048	North Fork Twin River
			NDEP	NT1	North Fork Twin River at Trailhead
NV10-CE-09-A_00	1976	Twin River, South Fork - From its origin to the first point of diversion, near the National Forest Boundary	NDEP	BIO-050	South Fork Twin River
			NDEP	ST1	South Fork Twin River at Trailhead
NV10-CE-85_00	2058	Unnamed Creek near Cave Lake - From its origin to Steptoe Creek	NDEP	BIOP-0060	Unnamed Creek near Cave Lake

a. NAC 445A references the section in Chapter 445A of the Nevada Administrative Code. NDBU - waterbody has no designated beneficial uses

b. For Sampling Agency acronyms, see last page of this report

For all data used in this analysis, contact the Bureau of Water Quality Planning at (775) 687-9449 or (775) 687-9311

Hydrographic Region/Basin Central Region

Waterbody ID	NAC ^a 445A	Water Name - Description	Sampling ^b Agency	Station Id	Station Name
NV10-CE-14-A_03	1988	Upper South trib - From its origin to Birch Creek	NDEP	BCTTRIB2	Tributary 2 to Birch Creek
			MERIDIAN	USST	Upper South Side Tributary
NV10-CE-68_00	NDBU	Willow Creek (Desatoya Mtns) - Its entire length	NDEP	WILO-1	Willow Creek

Hydrographic Region/Basin Great Salt Lake Basin

Waterbody ID	NAC ^a 445A	Water Name - Description	Sampling ^b Agency	Station Id	Station Name
NV11-GS-03-A_00	2102	Baker Creek - From its origin to the National Forest Boundary	USGS	385928114144201	Baker Creek abv B-Loop Crossing nr Baker, NV
NV11-GS-04-A_00	2104	Lehman Creek - From its origin to the National Forest Boundary	USGS	10243260	Lehman Creek nr Baker, NV
NV11-GS-09_00	2102	Pole Creek - From its origin to Baker Creek	USGS	385858114131901	Pole Canyon Creek @ Trail Crossing nr Baker, NV
NV11-GS-01_00	2096	Snake Creek - Above the fish hatchery	USGS	385445114102302	Snake Creek @ Outlet Spring nr Baker, NV
			USGS	385505114063001	Snake Creek abv Div Cnl @ Spring Ck Reading Station
			USGS	385505114070801	Snake Creek abv Duff Brg nr Baker, NV
			USGS	385506114083201	Snake Creek 0.4 miles abv Cave Cyn Cn Ck Baker, NV
			USGS	385508114064501	Snake Creek abv Outhouse Spring nr Baker, NV
NV11-GS-02-C_00	2098	Snake Creek - From control point above fish hatchery to the NV-UT state line	USGS	10243233	Snake Creek blw Springs Creek nr Garrison, UT
			USGS	10243234	Snake Creek @ NV-UT State Line nr Garrison, UT
			USGS	385524114050001	Snake Creek blw Spring Ck Reading Station

a. NAC 445A references the section in Chapter 445A of the Nevada Administrative Code. NDBU - waterbody has no designated beneficial uses

b. For Sampling Agency acronyms, see last page of this report

For all data used in this analysis, contact the Bureau of Water Quality Planning at (775) 687-9449 or (775) 687-9311

Attachment 2 – Assessment Sampling Stations

Hydrographic Region/Basin Colorado River Basin

Waterbody ID	NAC^a 445A	Water Name - Description	Sampling Agency^b	Station Id	Station Name
NV13-CL-19-B_00	2194	Adams McGill Reservoir - The entire reservoir	NDEP	NLA-006	Adams McGill Reservoir
NV13-CL-23-C_00	2204	Bowman Reservoir - The entire reservoir	SNWA	BR_0 - CONT SNWA	Bowman Reservoir Continuous Monitoring Station
			SNWA	BR_0 - SNWA	Bowman Reservoir Outlet
NV13-CL-47_00	2206	Camp Valley Creek - From its origin to the south line of T5N, R69E, MDBM	NDEP	BIOP-0049	Camp Valley Creek @ Eagle Valley Road East of Pioche
NV13-CL-01_00	2146	Colorado River - From Lake Mohave to NV-CA state line	BBWD	BB-INTAKE	Big Bend Water District Raw Water Intake
			SNWA	CR274.23 - SNWA	Colorado River above Laughlin
			BORBC	CR275.65 - BORBC	Colorado River below Davis Dam
			MWD	CR275.7E - MWD	Colorado River downstream of Lake Mohave
NV13-CL-02_00	2148	Colorado River - From Hoover Dam to Lake Mojave inlet	USGS	09421500	Colorado River blw Hoover Dam, AZ-NV
			USGS	360005114443001	Colorado River downstream of Hoover Dam B-30-23 10CBB1
			BORBC	CR329.7 - BORBC	Colorado River @ Willow Beach
			BORBC	CR330.2 - BORBC	Colorado River near Willow Beach
			BORBC	CR330.44N - BORBC	Willow Beach Fish Hatchery Outfall
			SNWA	CR342.0 - SNWA	Colorado River - Below Hoover Dam, AZ-NV
NV13-CL-17-B_00	2188	Dacey Reservoir - The entire reservoir	NDEP	NLA-007	Dacey Reservoir
NV13-CL-42_00	2156	Duck Creek - From its origin to Las Vegas Wash	SNWA	DC_0 - SNWA	Duck Creek near the confluence with Las Vegas Wash
			SNWA	DC_1 - CONT SNWA	Duck Creek downstream on Broadbent Blvd crossing Continuous
			SNWA	DC_1 - SNWA	Duck Creek downstream on Broadbent Blvd crossing
			SNWA	DC_1.9 - SNWA	Duck Creek upstream of Stephanie Street
NV13-CL-25-C_00	2212	Echo Canyon Reservoir - The entire reservoir	NDEP	NLA-010	Echo Canyon Reservoir
NV13-CL-46_00	2186	Ellison Creek - From its origin to the Forest Service Boundary	NDEP	BIOP-0050	Ellison Creek near Ellison Ranger Station
NV13-CL-39_00	2156	Flamingo Wash - From its origin to Las Vegas Wash	NDOA	FW - DOA	Flamingo Wash
			SNWA	FW_0 - SNWA	Flamingo Wash at Desert Rose GC at outflow from culvert above confluence with LV Wash
			SNWA	FW_1 - CONT SNWA	Flamingo Wash at Nellis Continuous
			SNWA	FW_1 - SNWA	Flamingo Wash at Nellis

a. NAC 445A references the section in Chapter 445A of the Nevada Administrative Code. NDBU - waterbody has no designated beneficial uses

b. For Sampling Agency acronyms, see last page of this report

For all data used in this analysis, contact the Bureau of Water Quality Planning at (775) 687-9449 or (775) 687-9311

Hydrographic Region/Basin Colorado River Basin

Waterbody ID	NAC^a	Water Name - Description	Sampling^b Agency	Station Id	Station Name
NV13-CL-03_00	2152	Lake Mead - Nevada portion excluding area covered by NAC 445A.197			
			USGS	360314114450500	Lake Mead Sentinel Island QW Platform Surface
			USGS	360941114250901	Lake Mead 2.0 nr Middle Point, NV
			USGS	361250114250301	Lake Mead 6.0 nr Middle Point, NV
			USGS	361518114241301	Lake Mead 9.4 nr Echo Bay, NV
			USGS	361724114231701	Lake Mead 12.9 nr Echo Bay, NV
			USGS	362136114231501	Lake Mead 18.0 nr Echo Bay, NV
			USGS	362607114204801	Lake Mead 25.1 nr Overton Beach, NV
			USGS	362732114204001	Lake Mead 26.8 nr Overton Beach, NV
			SNWA	BB_11 - SNWA	Boulder Basin east of Saddle Island
			CLV	BB_3 - CLV	Lake Mead Boulder Basin Open Water East of Saddle Island
			SNWA	BB_3 - SNWA	Lake Mead Boulder Basin Open Water East of Saddle Island
			CLV	BB_7 - CLV	Lake Mead Boulder Basin West of Boulder Island on SW Tip of Largest Island
			SNWA	BB_7 - SNWA	Lake Mead Boulder Basin West of Boulder Island on SW Tip of Largest Island
			BORD	CR342.25 - BORD	Lake Mead/Colorado River - Hoover Dam, center of buoy line
			SNWA	CR342.25 - SNWA	Lake Mead/Colorado River - Hoover Dam, center of buoy line
			BORBC	CR342.5 - BORBC	Lake Mead above Hoover Dam
			BORD	CR342.5 - BORD	Lake Mead above Hoover Dam
			MWD	CR342.5 - MWD	Lake Mead above Hoover Dam
			SNWA	CR342.5 - SNWA	Lake Mead above Hoover Dam
			CLV	CR342.9 - CLV	Lake Mead
			SNWA	CR343.2 - SNWA	Lake Mead/Colorado River - No Ski Buoy Entering Black Canyon
			CLV	CR344.9W0.2 - CLV	Lake Mead 1500 NW of Promontory Point
			BORBC	CR346.4 - BORBC	Lake Mead between Sentinel Island & Castle Cove Shore in line w/Prom Pt on Blk Canyon side
			BORD	CR346.4 - BORD	Lake Mead between Sentinel Island & Castle Cove Shore in line w/Prom Pt on Blk Canyon side
			CLV	CR346.4 - CLV	Lake Mead between Sentinel Island & Castle Cove Shore in line w/Prom Pt on Blk Canyon side
			SNWA	CR346.4 - SNWA	Lake Mead/C Riv - btwn Sentinel Isl & Castle Cove shore, in line w/Prom Pt on Blk Canyon side
			SNWA	CR348.0W0.2 - SNWA	Lake Mead-mid-river channel equidistant from Burro Pt, Black Island & Sentinel Island
			SNWA	CR348.4NW0.8 - SNWA	Lake Mead
			SNWA	CR349.0NW0.3 - SNWA	Lake Mead East of Black Island
			CLV	CR350.0SE0.55 - CLV	Lake Mead Tip of Pt S of Fishfinder Cove & Burro Pt & S Pt of Callville Bay Opening
			SNWA	CR350.0SE0.55 - SNWA	Lake Mead/Colorado River-tip of pt S of Fishfinder Cove & Burro Pt & S pt. of Callville Bay opening
			SNWA	CR351.7 - SNWA	Lake Mead Callville Bay
			BORBC	CR355.75 - BORBC	Lake Mead East Edge of Boulder Canyon at the No Ski Buoy
			BORD	CR355.75 - BORD	Lake Mead East Edge of Boulder Canyon at the No Ski Buoy
			SNWA	CR355.75 - SNWA	Lake Mead east edge of Boulder Canyon at the no ski buoy

a. NAC 445A references the section in Chapter 445A of the Nevada Administrative Code. NDBU - waterbody has no designated beneficial uses

b. For Sampling Agency acronyms, see last page of this report

For all data used in this analysis, contact the Bureau of Water Quality Planning at (775) 687-9449 or (775) 687-9311

Hydrographic Region/Basin *Colorado River Basin*

Waterbody ID	NAC^a	Water Name - Description	Sampling^b Agency	Station Id	Station Name
NV13-CL-03_00	2152	Lake Mead - Nevada portion excluding area covered by NAC 445A.197			
			CLV	CR359.7 - CLV	Lake Mead in Boulder Canyon at the No Ski Buoy on the Western End of the Narrows
			BORBC	CR360.7 - BORBC	Lake Mead Boulder Canyon Main Channel between Overton Arm and Boulder Basin
			BORD	CR360.7 - BORD	Lake Mead Boulder Canyon Main Channel between Overton Arm and Boulder Basin
			SNWA	CR360.7 - SNWA	Lake Mead Boulder Canyon Main Channel between Overton Arm and Boulder Basin
			CLV	CR361.8 - CLV	Lake Mead
			BORBC	CR380.0 - BORBC	Lake Mead - main channel at Temple Bar
			BORD	CR380.0 - BORD	Lake Mead - main channel at Temple Bar
			SNWA	CR380.0 - SNWA	Lake Mead - main channel at Temple Bar
			BORBC	CR390.0 - BORBC	Lake Mead in Gregg Basin between Reef Bay and Smith Bay
			BORD	CR390.0 - BORD	Lake Mead in Gregg Basin between Reef Bay and Smith Bay
			SNWA	CR390.0 - SNWA	Lake Mead in Gregg Basin between Reef Bay and Smith Bay
			BORBC	CR394.0 - BORBC	Lake Mead/Colorado River - middle of Gregg Basin
			BORD	CR394.0 - BORD	Lake Mead/Colorado River - middle of Gregg Basin
			SNWA	CR394.0 - SNWA	Lake Mead/Colorado River - middle of Gregg Basin
			BORD	CR395.0 - BORD	Lake Mead Sandy Point
			BORBC	CRLM_B - BORBC	Colorado River/Lake Mead - below interface
			BORD	CRLM_B - BORD	Colorado River/Lake Mead - below interface
			SNWA	CRLM_B - SNWA	Colorado River/Lake Mead - below interface
			BORD	EB_1 - BORD	Lake Mead @ Echo Bay
			HOOVER	HDLT2	Hoover Dam Intake
			SNWA	INTAKE - SNWA	Lake Mead SNWS Intake
			BORBC	LVB4.95 - BORBC	Las Vegas Bay flagged island that emerges when lake is lower (old buoy "E"). Red & Green #5
			BORD	LVB4.95 - BORD	Las Vegas Bay flagged island that emerges when lake is lower (old buoy "E"). Red & Green #5
			SNWA	LVB4.95 - SNWA	Las Vegas Bay flagged island that emerges when lake is lower (old buoy "E"). Red & Green #5
			SNWA	LVB6.0NE0.9 - SNWA	Las Vegas Bay
			BORD	LVB6.7 - BORD	Las Vegas Bay station near mid channel, west of Saddle, Black Island transect
			SNWA	LVB6.7 - SNWA	Las Vegas Bay station near mid channel, west of Saddle, Black Island transect
			BORBC	LVB7.3 - BORBC	Las Vegas Bay mid channel, between Saddle Island and Black Island, 2.3 km off Saddle Island Intake
			BORD	LVB7.3 - BORD	Las Vegas Bay mid channel, between Saddle Island and Black Island, 2.3 km off Saddle Island Intake
			CLV	LVB7.3 - CLV	Las Vegas Bay mid channel, between Saddle Island and Black Island, 2.3 km off Saddle Island Intake
			SNWA	LVB7.3 - SNWA	Las Vegas Bay mid channel, between Saddle Island and Black Island, 2.3 km off Saddle Island Intake
			SNWA	LVB7.3NE0.5 - SNWA	Las Vegas Bay
			BORBC	MRLM_B - BORBC	Muddy River/Lake Mead Below Interface
			BORD	MRLM_B - BORD	Muddy River/Lake Mead Below Interface
			SNWA	MRLM_B - SNWA	Muddy River/Lake Mead Below Interface

a. NAC 445A references the section in Chapter 445A of the Nevada Administrative Code. NDBU - waterbody has no designated beneficial uses

b. For Sampling Agency acronyms, see last page of this report

For all data used in this analysis, contact the Bureau of Water Quality Planning at (775) 687-9449 or (775) 687-9311

Hydrographic Region/Basin Colorado River Basin

Waterbody ID	NAC^a	Water Name - Description	Sampling^b Agency	Station Id	Station Name
NV13-CL-03_00	2152	Lake Mead - Nevada portion excluding area covered by NAC 445A.197			
			BORD	MRLM0.5 - BORD	Muddy River/Lake Mead movable site (located 0.5 miles from interface)
			CCWRD	MRLM0.5 - CCWRD	Muddy River/Lake Mead movable site (located 0.5 miles from interface)
			SNWA	MRLM0.5 - SNWA	Muddy River/Lake Mead movable site (located 0.5 miles from interface)
			BORD	MRLM1.0 - BORD	Muddy River/Lake Mead movable site (located 1.0 miles from interface)
			CCWRD	MRLM1.0 - CCWRD	Muddy River/Lake Mead movable site (located 1.0 miles from interface)
			SNWA	MRLM1.0 - SNWA	Muddy River/Lake Mead movable site (located 1.0 miles from interface)
			BORD	MRLM1.5 - BORD	Muddy River/Lake Mead movable site (located 1.5 miles from interface)
			CCWRD	MRLM1.5 - CCWRD	Muddy River/Lake Mead movable site (located 1.5 miles from interface)
			SNWA	MRLM1.5 - SNWA	Muddy River/Lake Mead movable site (located 1.5 miles from interface)
			CLV	MZ1 - CLV	Lake Mead Boulder Basin
			CLV	MZ2 - CLV	Lake Mead Boulder Basin
			CLV	MZ3 - CLV	Lake Mead Boulder Basin
			CLV	MZ4 - CLV	Lake Mead Boulder Basin
			NPS	NPSCBI	National Park Service Callville Bay Intake
			NPS	NPSEBI	National Park Service Echo Bay Intake
			BORBC	VR13.0 - BORBC	Lake Mead Overton Arm near Big Horn Islands
			BORD	VR13.0 - BORD	Lake Mead Overton Arm near Big Horn Islands
			SNWA	VR13.0 - SNWA	Lake Mead Overton Arm near Big Horn Islands
			BORBC	VR18.0 - BORBC	Lake Mead Overton Arm approximately 4 miles above Echo Bay
			BORD	VR18.0 - BORD	Lake Mead Overton Arm approximately 4 miles above Echo Bay
			SNWA	VR18.0 - SNWA	Lake Mead Overton Arm approximately 4 miles above Echo Bay
			BORD	VR18.0E0.55 - BORD	Lake Mead Overton Arm approximately 4 miles above Echo Bay and to the East of River Line
			BORD	VR18.0W0.55 - BORD	Lake Mead Overton Arm approximately 4 miles above Echo Bay and to the West of River Line
			BORBC	VR2.0 - BORBC	Lake Mead Overton Arm near confluence with main Lake Mead
			BORD	VR2.0 - BORD	Lake Mead Overton Arm near confluence with main Lake Mead
			SNWA	VR2.0 - SNWA	Lake Mead Overton Arm near confluence with main Lake Mead
			BORBC	VR22.0 - BORBC	Virgin River Main Channel Southeast of Salt Point
			SNWA	VR22.0 - SNWA	Virgin River Main Channel Southeast of Salt Point
			BORBC	VR23.2 - BORBC	Virgin River Main Channel East of Salt Point
			BORBC	VR25.1 - BORBC	Virgin River Main Channel Downstream of Overton Marina where Overton Arm Widens
			BORD	VR25.1 - BORD	Virgin River Main Channel Downstream of Overton Marina where Overton Arm Widens
			CCWRD	VR25.1 - CCWRD	Virgin River Main Channel Downstream of Overton Marina where Overton Arm Widens
			SNWA	VR25.1 - SNWA	Virgin River Main Channel Downstream of Overton Marina where Overton Arm Widens
			BORBC	VR6.0 - BORBC	Overton Arm between Cleopatra Wash and Twin Springs Wash
			BORD	VR6.0 - BORD	Overton Arm between Cleopatra Wash and Twin Springs Wash

a. NAC 445A references the section in Chapter 445A of the Nevada Administrative Code. NDBU - waterbody has no designated beneficial uses

b. For Sampling Agency acronyms, see last page of this report

For all data used in this analysis, contact the Bureau of Water Quality Planning at (775) 687-9449 or (775) 687-9311

Hydrographic Region/Basin Colorado River Basin

Waterbody ID	NAC^a	Water Name - Description	Sampling^b Agency	Station Id	Station Name
NV13-CL-03_00	2152	Lake Mead - Nevada portion excluding area covered by NAC 445A.197			
			SNWA	VR6.0 - SNWA	Overton Arm between Cleopatra Wash and Twin Springs Wash
			BORD	VR6.0E0.7 - BORD	Overton Arm between Cleopatra Wash and Twin Springs Wash and to the East of River Line
			BORD	VR6.0W0.3 - BORD	Overton Arm between Cleopatra Wash and Twin Springs Wash and to the West of River Line
			BORBC	VR9.4 - BORBC	Virgin Basin South of Virgin Islands
			BORD	VR9.4 - BORD	Virgin Basin South of Virgin Islands
			SNWA	VR9.4 - SNWA	Virgin Basin South of Virgin Islands
			BORD	VR9.4E0.65 - BORD	Virgin basin south of Virgin Islands and to the East of River Line
			BORD	VR9.4W0.15 - BORD	Virgin basin south of Virgin Islands and to the West of River Line
			BORBC	VRLM_B - BORBC	Virgin River/Lake Mead Below Interface
			BORD	VRLM_B - BORD	Virgin River/Lake Mead Below Interface
			CCWRD	VRLM_B - CCWRD	Virgin River/Lake Mead Below Interface
			SNWA	VRLM_B - SNWA	Virgin River/Lake Mead Below Interface
NV13-CL-04_00	2154	Las Vegas Bay - From the confluence of Las Vegas Wash with Lake Mead to 1.2 miles into Las Vegas Bay			
			BORBC	LVB3.5 - BORBC	Las Vegas Bay next to buoy RW A - south shore landmark is Crescent Island
			BORD	LVB3.5 - BORD	Las Vegas Bay next to buoy RW A - south shore landmark is Crescent Island
			SNWA	LVB3.5 - SNWA	Las Vegas Bay next to buoy RW A - south shore landmark is Crescent Island
			BORBC	LVB4.15 - BORBC	Las Vegas Bay Mid Channel of Las Vegas Wash at Buoy "A" (Previously "G")
			BORD	LVB4.15 - BORD	Las Vegas Bay Mid Channel of Las Vegas Wash at Buoy "A" (Previously "G")
			SNWA	LVB4.15 - SNWA	Las Vegas Bay Mid Channel of Las Vegas Wash at Buoy "A" (Previously "G")
			BORD	LWLV B - BORD	Las Vegas Wash/Las Vegas Bay at interface
			SNWA	LWLV B - SNWA	Las Vegas Wash/Las Vegas Bay at interface
			BORBC	LWLV B_B - BORBC	Las Vegas Wash/Las Vegas Bay below Interface
			BORD	LWLV B_B - BORD	Las Vegas Wash/Las Vegas Bay below Interface
			SNWA	LWLV B_B - SNWA	Las Vegas Wash/Las Vegas Bay below interface
			CLV	LWLV B0.6 - CLV	Las Vegas Bay site
			CLV	LWLV B1.2 - CLV	Las Vegas Bay moveable interface site
			CLV	LWLV B1.85 - CLV	Las Vegas Bay moveable interface site
			CLV	LWLV B2.7 - CLV	Las Vegas Bay moveable interface site
			CLV	LWLV B3.5 - CLV	Las Vegas Bay moveable interface site
			CLV	LWLV B4.61 - CLV	Las Vegas Bay site
NV13-CL-44_00	2156	Las Vegas Creek - From its origin to Las Vegas Wash			
			SNWA	LVC_1 - SNWA	Las Vegas Creek at Pecos
			SNWA	LVC_2 - SNWA	Las Vegas Creek Eastern outflow of Meadows Detention Basin from culvert

a. NAC 445A references the section in Chapter 445A of the Nevada Administrative Code. NDBU - waterbody has no designated beneficial uses

b. For Sampling Agency acronyms, see last page of this report

For all data used in this analysis, contact the Bureau of Water Quality Planning at (775) 687-9449 or (775) 687-9311

Hydrographic Region/Basin Colorado River Basin

Waterbody ID	NAC^a 445A	Water Name - Description	Sampling^b Agency	Station Id	Station Name
NV13-CL-05_00	2156	Las Vegas Wash - From confluence of discharges from City and County Treatment Plants to Telephone Line Rd			
			CLARK	AEO	Clark County AE Effluent Outfall
			CLV	AEO - CLV	Clark County AE Effluent Outfall
			COH	COHEFF	City of Henderson Effluent Outfall
			CLARK	CPO	Clark County CP Effluent Outfall
			CLV	CPO - CLV	Clark County CP Effluent Outfall
			CLV	EFF-C	City of Las Vegas Effluent Outfall
			SNWA	LW5.9 - SNWA	Las Vegas Wash downstream from Pabco Road Weir
			BORBC	LW6.05 - BORBC	Las Vegas Wash upstream of Pabco Weir
			CLV	LW6.05 - CLV	Las Vegas Wash upstream of Pabco Weir
			COH	LW6.05 - COH	Las Vegas Wash upstream of Pabco Weir
			SNWA	LW6.05 - SNWA	Las Vegas Wash upstream of Pabco Weir
			SNWA	LW6.7 - SNWA	Las Vegas Wash @ Upper Narrows Weir
			SNWA	LW6.85 - SNWA	Las Vegas Wash just Downstream of the Confluence with Duck Creek
			SNWA	LW7.2 - SNWA	Las Vegas Wash below Ducks Unlimited Ponds and above Duck Creek
			BORBC	LW8.85 - BORBC	Las Vegas Wash @ Confluence of City of Las Vegas and CCSD Discharge
			CLV	LW8.85 - CLV	Las Vegas Wash @ Confluence of City of Las Vegas and CCSD Discharge
			COH	LW8.85 - COH	Las Vegas Wash @ Confluence of City of Las Vegas and CCSD Discharge
			SNWA	LW8.85 - SNWA	Las Vegas Wash @ Confluence of City of Las Vegas and CCSD Discharge
			BORBC	LW9.1 - BORBC	Las Vegas Wash Immediately Upstream of Confluence with CCAWTP
			BORBC	LW9.3 - BORBC	Las Vegas Wash above the CCWRD Wash Crossing
			SNWA	LW9.3 - SNWA	Las Vegas Wash above the CCWRD Wash Crossing

a. NAC 445A references the section in Chapter 445A of the Nevada Administrative Code. NDBU - waterbody has no designated beneficial uses

b. For Sampling Agency acronyms, see last page of this report

For all data used in this analysis, contact the Bureau of Water Quality Planning at (775) 687-9449 or (775) 687-9311

Hydrographic Region/Basin Colorado River Basin

Waterbody ID	NAC^a	Water Name - Description	Sampling^b Agency	Station Id	Station Name
NV13-CL-06_00	2158	Las Vegas Wash - From Telephone Line Rd to the confluence with Lake Mead			
			BORBC	LW0.55 - BORBC	Las Vegas Wash downstream from Northshore Road Bridge
			CLV	LW0.55 - CLV	Las Vegas Wash downstream from Northshore Road Bridge
			COH	LW0.55 - COH	Las Vegas Wash downstream from Northshore Road Bridge
			MWH	LW0.55 - MWH	Las Vegas Wash downstream from Northshore Road Bridge
			SNWA	LW0.55 - SNWA	Las Vegas Wash downstream from Northshore Road Bridge
			SNWA	LW0.8 - CONT SNWA	Las Vegas Wash downstream from Lake Las Vegas Continuous
			SNWA	LW0.8 - SNWA	Las Vegas Wash downstream from Lake Las Vegas
			BORBC	LW0.9 - BORBC	Las Vegas Wash below Lake Las Vegas
			COH	LW0.9 - COH	Las Vegas Wash below Lake Las Vegas
			SNWA	LW0.9 - SNWA	Las Vegas Wash below Lake Las Vegas
			COH	LW3.1 - COH	Las Vegas Wash upstream from Firestation Weir 300 m from Lake Las Vegas Culvert
			SNWA	LW3.1 - SNWA	Las Vegas Wash upstream from Firestation Weir 300 m from Lake Las Vegas Culvert
			BORBC	LW3.4 - BORBC	Las Vegas Wash near Rainbow Gardens Weir
			COH	LW3.4 - COH	Las Vegas Wash near Rainbow Gardens Weir
			SNWA	LW3.4 - CONT SNWA	Las Vegas Wash near Rainbow Gardens Weir
			MWH	LW3.4 - MWH	Las Vegas Wash near Rainbow Gardens Weir
			SNWA	LW3.4 - SNWA	Las Vegas Wash near Rainbow Gardens Weir
			CLV	LW3.7 - CLV	Las Vegas Wash above 3 Kidds Wash
			COH	LW3.7 - COH	Las Vegas Wash above 3 Kidds Wash
			SNWA	LW3.75 - SNWA	Las Vegas Wash downstream from Demonstration Weir
			BORBC	LW3.85 - BORBC	Las Vegas Wash upstream from Demonstration Weir
			SNWA	LW3.85 - SNWA	Las Vegas Wash upstream from Demonstration Weir
			SNWA	LW4.1 - SNWA	Las Vegas Wash downstream from Homestead Weir
			SNWA	LW4.3 - SNWA	Las Vegas Wash upstream from Homestead Weir
			SNWA	LW4.95 - SNWA	Las Vegas Wash downstream from Bostick Weir
			SNWA	LW5.1 - SNWA	Las Vegas Wash further downstream of Old Lateral Crossing Weir
			SNWA	LW5.3 - SNWA	Las Vegas Wash downstream of Old Lateral Crossing Weir
			BORBC	LW5.5 - BORBC	Las Vegas Wash upstream SNWA Pipeline Crossing
			COH	LW5.5 - COH	Las Vegas Wash upstream SNWA Pipeline Crossing
			SNWA	LW5.5 - SNWA	Las Vegas Wash upstream SNWA Pipeline Crossing
			SNWA	LW5.7 - SNWA	Las Vegas Wash downstream from Telephone Line Road crossing

a. NAC 445A references the section in Chapter 445A of the Nevada Administrative Code. NDBU - waterbody has no designated beneficial uses

b. For Sampling Agency acronyms, see last page of this report

For all data used in this analysis, contact the Bureau of Water Quality Planning at (775) 687-9449 or (775) 687-9311

Attachment 2 – Assessment Sampling Stations

Hydrographic Region/Basin Colorado River Basin

Waterbody ID	NAC ^a 445A	Water Name - Description	Sampling ^b Agency	Station Id	Station Name
NV13-CL-45_00	2156	Las Vegas Wash - Above treatment Plants			
			USGS	094196783	Las Vegas Wash blw Flamingo Wash Confluence nr Las Vegas, NV
			BORBC	LW10.75 - BORBC	Las Vegas Wash above City of Las Vegas WWTP Discharge Channel
			CLV	LW10.75 - CLV	Las Vegas Wash above City of Las Vegas WWTP Discharge Channel
			COH	LW10.75 - COH	Las Vegas Wash above City of Las Vegas WWTP Discharge Channel
			SNWA	LW10.75 - SNWA	Las Vegas Wash above City of Las Vegas WWTP Discharge Channel
			BORBC	LW11.1 - BORBC	Las Vegas Wash Immediately below Vegas Valley Drive
			COH	LW11.1 - COH	Las Vegas Wash Immediately below Vegas Valley Drive
			SNWA	LW11.1 - SNWA	Las Vegas Wash Immediately below Vegas Valley Drive
			MWH	LW11.2 - MWH	Las Vegas Wash @ Desert Rose Golf Course upstream from Vegas Valley Drive
			BORBC	LW11.5 - BORBC	Las Vegas Wash above Sloan Channel
			CLV	LW11.5 - CLV	Las Vegas Wash above Sloan Channel
			COH	LW11.5 - COH	Las Vegas Wash above Sloan Channel
			SNWA	LW11.5 - SNWA	Las Vegas Wash above Sloan Channel
			MWH	LW11.8 - MWH	Las Vegas Wash @ East Cart Bridge in Desert Rose Golf Course
			SNWA	LW12.1 - CONT SNWA	Las Vegas Wash @ Desert Rose GC below West Cart Bridge & abv Where Falls into Culvert Continuous
			MWH	LW12.1 - MWH	Las Vegas Wash @ Desert Rose GC below West Cart Bridge & above Where Falls into Culvert
			SNWA	LW12.1 - SNWA	Las Vegas Wash @ Desert Rose GC below West Cart Bridge & above Where Falls into Culvert
NV13-CL-32_00	2176	Meadow Valley Wash - From Caliente to Rox			
			NDEP	BIOP-0053	Meadow Valley Wash Just North of Carp Off of Carp Road
			NDEP	BIOP-0063	Meadow Valley Wash near Baldy Mountain
			NDEP	BIOP-0070	Meadow Valley Wash above Leith Site
NV13-CL-11_01	2168	Muddy River - From river source to Warm Springs Bridge			
			NDEP	MR1	Muddy River @ Warm Springs Road
			SNWA	MR30.8 - CONT SNWA	Muddy River @ Warm Springs Road
NV13-CL-11_02	2168	Muddy River - From Warm Springs Bridge to Glendale			
			NDEP	BIOP-0058	Muddy River above Glendale Bridge (2nd Bridge)
			NDEP	CL4	Muddy River @ Glendale
			NDEP	MARG	Muddy River Above Reid Gardner
			NVENERGY	MR-1	Muddy River near Upstream End of Property
			NVENERGY	MR-2	Muddy River near Railroad Tracks
			NVENERGY	MR-3	Muddy River @ Road to Pond F
			NVENERGY	MR-4	Muddy River near Downstream End of Property
			NVENERGY	MR-UP	Muddy River above Plant Property

a. NAC 445A references the section in Chapter 445A of the Nevada Administrative Code. NDBU - waterbody has no designated beneficial uses

b. For Sampling Agency acronyms, see last page of this report

For all data used in this analysis, contact the Bureau of Water Quality Planning at (775) 687-9449 or (775) 687-9311

Attachment 2 – Assessment Sampling Stations

Hydrographic Region/Basin Colorado River Basin

Waterbody ID	NAC ^a 445A	Water Name - Description	Sampling ^b Agency	Station Id	Station Name
NV13-CL-12_01	2172	Muddy River - From Glendale to Wells Siding Diversion	NDEP	BIOP-0018	Muddy River below USGS Gage
			NDEP	CL12	Muddy River @ Wells Siding
			SNWA	MR15.0 - CONT SNWA	Muddy River @ Wells Siding
NV13-CL-12_02	2174	Muddy River - From Wells Siding Diversion to river mouth at Lake Mead	USGS	09419507	Muddy River @ Lewis Avenue @ Overton, NV
			USGS	362623114210001	Muddy River @ Mouth nr Overton, NV
			NDEP	CL13	Muddy River @ Overton National Wildlife Refuge
			SNWA	MR8.0 - CONT SNWA	Muddy River @ Lewis Avenue
			SNWA	MR8.0 - SNWA	Muddy River @ Lewis Avenue
			BORD	MRLM_A - BORD	Muddy River/Lake Mead Above interface
NV13-CL-21-C_00	2198	Nesbit Lake - The entire lake	NDEP	NLA-008	Nesbitt Lake
NV13-CL-22-C_00	2202	Pahranaagat Reservoir - The entire reservoir	NDEP	NLA-009	Pahranaagat Lake Upper
NV13-CL-49_00	2156	Pittman Wash - From its origin to Duck Creek	SNWA	PW_0 - SNWA	Pittman Wash @ Confluence of Duck Creek
			SNWA	PW_1 - SNWA	Pittman Wash downstream of Stephanie Street
NV13-CL-40_00	2156	Sloan Channel - From North Las Vegas Blvd to Las Vegas Wash	CNLV	BONANZA	Sloan Channel @ Bonanza
			CNLV	CAREY	Sloan Channel @ Carey
			CNLV	JUDSON	Sloan Channel @ Judson
			CNLV	OWENS	Sloan Channel @ Owens
			SNWA	SC_0 - SNWA	Sloan Channel above Confluence with Las Vegas Wash
			SNWA	SC_1 - SNWA	Sloan Channel @ E Charleston Bridge, South Side
			CNLV	STEWART	Sloan Channel @ Stewart
NV13-CL-18-B_00	2192	Sunnyside Creek - From its origin to the Adams McGill Reservoir	NDEP	BIOP-0045	Sunnyside Creek near Sunnyside Ranch
			NDEP	BIOP-0062	Sunnyside Creek @ Kirch National Wildlife Refuge
NV13-CL-07_00	2164	Virgin River - From the NV-AZ state line to Mesquite	NDEP	CL6	Virgin River @ Mesquite
			SNWA	VR58.0 - CONT SNWA	Virgin River upstream of Mesquite Wastewater Treatment Plant Continuous
			NDOA	VRM - DOA	Virgin River @ Mesquite
NV13-CL-08_00	2164	Virgin River - At the NV-AZ state line	USGS	09415000	Virgin River @ Littlefield, AZ

a. NAC 445A references the section in Chapter 445A of the Nevada Administrative Code. NDBU - waterbody has no designated beneficial uses

b. For Sampling Agency acronyms, see last page of this report

For all data used in this analysis, contact the Bureau of Water Quality Planning at (775) 687-9449 or (775) 687-9311

Hydrographic Region/Basin Colorado River Basin

Waterbody ID	NAC^a 445A	Water Name - Description	Sampling^b Agency	Station Id	Station Name
NV13-CL-09_00	2166	Virgin River - From Mesquite to river mouth at Lake Mead	USGS	09415250	Virgin River abv Lake Mead nr Overton, NV
			NDEP	BIO-054	Virgin River below Riverside
			NDEP	BIOP-0061	Virgin River near Riverside
			NDEP	CL6A	Virgin River @ Riverside
			SNWA	VR49.3 - SNWA	Virgin River @ Riverside Road
			NDOA	VRBB - DOA	Virgin River @ Bunkerville Bridge
			NDOA	VRL - DOA	Virgin River Lower
			BORD	VRLM_A - BORD	Virgin River/Lake Mead above interface
NV13-CL-48_00	2206	Water Canyon Creek - From its origin to Camp Valley Creek	NDEP	BIOP-0006	Water Canyon Creek North of Eagle Valley Reservoir
NV13-CL-16-B_00	2186	White River - From the National Forest Boundary to its confluence with Ellison Creek	NDEP	BIOP-0067	White River below National Forest Boundary
			NDEP	BIOP-0069	White River

Agency Names

ANGLOGOLD - Anglogold (Nevada) Corporation	EWC - Edgewood Water Company	NOV - National Oilwell Varco, LP
BARRICK - Barrick Gold Corporation	GHA - Glenbrook Homeowners Association	NPS - U.S. National Park Service
BBWD - Big Bend Water District	HOMESTAKE - Homestake Mining Company	NVENERGY - NV Energy
BHDF - Baker Hughes Drilling Fluids	HOOVER - Hoover Dam	PINSON - Pinson Mining Company
BLM - U.S. Bureau of Land Management	IVGID - Incline Village General Improvement District	QUEENSTAKE - Queenstake Resources USA, Inc. (Now Veris Gold Corp.)
BORBC - U.S. Bureau of Reclamation, Boulder City	JWS - Jarbidge Water System	RHGID - Round Hill General Improvement District
BORD - U.S. Bureau of Reclamation, Denver	KINGSBURY - Kingsbury General Improvement District	ROBINSON - Robinson Nevada Mining Company
CCPW - Carson City Public Works	KLONDEX - Klondex Gold Silver Mining Company, Inc.	RTWG - Rio Tinto Working Group
CCWRD - Clark County Water Reclamation District	LRWQCB - Lahontan Regional Water Quality Control Board	SNWA - Southern Nevada Water Authority
CCWRF - Carson City Water Reclamation Facility	MARIGOLD - Marigold Mining Company	TMWC - Truckee Meadows Watershed Committee
CLARK - Clark County	MERIDIAN - Meridian Rossi Corporation	TMWRF - Truckee Meadows Water Reclamation Facility
CLV - City of Las Vegas	MIRAMAR - Miramar Gold Corporation	TROUTUNLIM - Trout Unlimited
CNLV - City of North Las Vegas	MWD - Metropolitan Water District of Southern California	UCDAVIS - University of California, Davis (Tahoe Environmental Research Center)
COH - City of Henderson	MWH - MWH Americas, Inc. - Las Vegas	UNR - University of Nevada, Reno
COR-COS - City of Reno – City of Sparks	NDEP - Nevada Division of Environmental Protection	USGS - U.S. Geological Survey
CRS - Cave Rock Skyland	NDOA - Nevada Department of Agriculture	WASHOE - Washoe County
DRI - Desert Research Institute	NEWMONT - Newmont Mining Corporation	ZCWUD - Zephyr Cove Water Utility District

a. NAC 445A references the section in Chapter 445A of the Nevada Administrative Code. NDBU - waterbody has no designated beneficial uses

b. For Sampling Agency acronyms, see last page of this report

For all data used in this analysis, contact the Bureau of Water Quality Planning at (775) 687-9449 or (775) 687-9311

Attachment 3(a & b) – 2012 Waterbody Assessment Results

HYDROGRAPHIC REGION/BASIN Northwest Region

Waterbody ID	Water Name - Reach Description	NAC Water Quality Standard	Size ^a	WLS	IRR	AQL	RWC	RNC	MDS	IND	PWL	FC	EAV	EWQ	FM	NDBU	EPA ^b Report Category
NV01-NW-07_01	Alder Creek - From its origin to Little Onion Reservoir	1268	2.2 M	F	F	F	F	F	F	F	F						1
NV01-NW-07_02	Alder Creek - From Little Onion Reservoir to Little Alder Creek	1268	6.5 M	F	F	F	F	F	F	F	F						1
NV01-NW-22_00	Big Springs Reservoir - The entire reservoir	1268	249.2 A	F	I	I	F	F	F	F	F						2
NV01-NW-02-A_00	Blue Lakes - The entire area	1258	26 A	F	F	F	F	F	F		F						1
NV01-NW-20_01	Bordwell Creek - From its origin to Bordwell Spring	1264	2.4 M	X	X	X	X	X	X	X	X						3
NV01-NW-20_02	Bordwell Creek - From Bordwell Spring to Wall Canyon Creek	1264	4 M	F	F	F	I	F	F	F	F						2
NV01-NW-01-A_00	Boulder Reservoir - The entire reservoir	1256	6 A	F	F	N	N	F	F		N						5
NV01-NW-19_00	Bull Creek - From its origin to the Nevada-California Border		6.8 M													X	3
NV01-NW-18_00	Butte Creek - From its origin to its confluence with Cottonwood Creek, South Fork	1266	0.4 M	X	X	X	X	X	X	X	X						3
NV01-NW-16_00	Catnip Creek - From Catnip Reservoir to IXL Ranch	1262	4.3 M	X	X	X	X	X	X	X	X						3
NV01-NW-15_00	Catnip Creek, North - From its origin to Catnip Reservoir	1262	2 M	F	F	I	I	F	F		I						2
NV01-NW-12_00	Catnip Creek, South - From its origin to Catnip Reservoir	1262	3 M	F	F	F	F	F	F		F						1
NV01-NW-03-A_00	Catnip Reservoir - The entire reservoir	1262	72.5 A	F	F	I	I	F	F		I						2
NV01-NW-17_00	Cottonwood Creek, South Fork - From its origin to the Nevada-Oregon Border		5.1 M													X	3
NV01-NW-08_00	Cove Creek - From its origin to its confluence with Craine Creek	1266	6.7 M	F	F	N	N	F	F	F	F						5
NV01-NW-09_00	Craine Creek - From its origin to its confluence with Cow Creek	1266	10.6 M	F	F	F	F	F	F	F	F						1
NV01-NW-14_01	Knott Creek - From its origin to Knott Creek Reservoir	1266	3.6 M	X	X	X	X	X	X	X	X						3
NV01-NW-14_02	Knott Creek - From Knott Creek Reservoir to Knott Creek Ranch	1266	3.5 M	X	X	X	X	X	X	X	X						3
NV01-NW-05-B_00	Knott Creek Reservoir - The entire reservoir	1266	72 A	F	F	F	F	F	F	F	F						1
NV01-NW-10_00	Little Alder Creek - From its origin to its confluence with Alder Creek	1268	5.8 M	F	F	I	I	F	F	F	F						2
NV01-NW-23_00	Little Onion Reservoir - The entire reservoir	1268	36 A	X	X	X	X	X	X	X	X						3
NV01-NW-06-B_00	Onion Valley Reservoir - The entire reservoir	1268	79 A	F	F	F	F	F	F	F	F						1
NV01-NW-11_00	Onion Valley Spring - The entire area	1268	0.2 M	F	F	F	F	F	F	F	F						1
NV01-NW-13_00	Swan Reservoir - The entire reservoir	1262	1201 A	F	I	I	I	F	I		F						2
NV01-NW-21_01	Wall Canyon Creek - From its origin to Wall Canyon Reservoir	1264	15.8 M	X	X	X	X	X	X	X	X						3
NV01-NW-04-B_00	Wall Canyon Reservoir - The entire reservoir	1264	1200 A	F	F	N	N	F	F	F	F						5

For any waterbody, if any use box is blank then that particular use has not been assigned to that waterbody

Status Codes

- F = Fully Supporting
- I = Insufficient Information
- N = Not Supporting
- X = Not Assessed

Beneficial Use Codes

- WLS = Watering of Livestock
- IRR = Irrigation
- AQL = Aquatic Life
- RWC = Recreation Involving Contact with Water

- RNC = Recreation Not Involving Contact with Water
- MDS = Municipal or Domestic Supply
- IND = Industrial Supply
- PWL = Propagation of Wildlife

- EAV = Waters of Extraordinary Ecological or Aesthetic Value
- EWQ = Enhancement of Water Quality
- FM = Freshwater Marsh

NDBU = No Designated Beneficial Uses (Water Quality Standards have not been established and the tributary rule does not apply)

a. M = Miles A = Acres
 b. See Section 4.5 Assessment Methodology in the Integrated Report Document for EPA Report Category description

HYDROGRAPHIC REGION/BASIN Black Rock Desert Region

Waterbody ID	Water Name - Reach Description	NAC Water Quality Standard	Size ^a	WLS	IRR	AQL	RWC	RNC	MDS	IND	PWL	FC	EAV	EWQ	FM	NDBU	EPA ^b Report Category
NV02-BL-15_00	Alta Creek - From its origin to State Highway 291	1316	7.2 M	F	F	F		F		F	F						1
NV02-BL-31_00	Anderson Creek - From its origin to Quinn River, East Fork	1312	1.8 M	F	F	I	I	F	F		F						2
NV02-BL-30_00	Andorno Creek - From its origin to mouth of canyon	1316	3.4 M	X	X	X		X		X	X						3
NV02-BL-16_00	Bartlett Creek - From its origin to Clarkfield Ranch	1298	9.2 M	F	F	I	I	F	F		I						2
NV02-BL-17_00	Battle Creek - From its origin to Battle Creek Ranch	1316	12.5 M	F	F	F		F		F	F						1
NV02-BL-07-A_00	Bilk Creek - From its origin to is intersection with the South line of section 35, T. 45 N., R. 32 E., M.D.B. & M.	1302	13.9 M	F	F	F	F	F	F		F						1
NV02-BL-08-B_00	Bilk Creek - From its intersection with the South line of section 35, T. 45 N., R. 32 E., M.D.B. & M. to Bilk Creek Reservoir	1304	7.6 M	X	X	X	X	X	X	X	X						3
NV02-BL-09-B_00	Bilk Creek Reservoir - The entire reservoir	1306	38 A	F	F	N	N	F	F	X	N						5
NV02-BL-10-A_00	Bottle Creek - From its origin to the first point of diversion near the East line of section 23, T. 40 N., R. 32 E., M.D.B. & M.	1308	8.8 M	F	F	F	F	F	F		F						1
NV02-BL-14_00	Buffalo Creek - From its origin to where it crosses the East line of T. 32 N., R. 19 E., M.D.B. & M.	1286	26.8 M	F	F	N	N	F			N						5
NV02-BL-28_00	Charleston Gulch - From its origin to Eightmile Creek	1316	1.9 M	X	X	X		X		X	X						3
NV02-BL-18_00	Cold Springs Creek - From its origin to the Kings River	1316	3.2 M	F	F	F		F		F	F						1
NV02-BL-19_00	Crowley Creek - From its origin to Sentinel Rock	1316	16.4 M	F	F	F		F		F	F						1
NV02-BL-20_00	Falls Canyon Creek - From its origin to the National Forest Boundary	1316	4 M	F	F	F		F		F	F						1
NV02-BL-36_00	High Rock Canyon - From its origin to High Rock Lake	1316	25 M	F	F	F		F		F	F						1
NV02-BL-21_00	Horse Canyon Creek - From its origin to the National Forest Boundary	1316	4.8 M	F	F	F		F		F	F						1
NV02-BL-22_00	Kings River - From its origin to the Quinn River	1316	40.6 M	F	F	F		F		F	F						1
NV02-BL-06-A_00	Leonard Creek - From its origin to the first irrigation diversion near the South line of section 12, T. 42 N., R. 28 E., MDB&M	1298	8.3 M	F	F	F	F	F	F		F						1
NV02-BL-05-A_00	Mahogany Creek - From its origin to Summit Lake	1296	5.8 M	F	F	F	F	F	F		F						1
NV02-BL-33_00	McConnell Creek - From its origin to the first point of diversion	1316	3.7 M	X	X	X		X		X	X						3
NV02-BL-23_00	McDermitt Creek - From the Nevada-Oregon state line to its confluence with The Slough (Quinn River, Class D)	1316	11.5 M	F	F	F		F		F	F						1
NV02-BL-03-A_00	Negro Creek - From its origin to the first irrigation diversion near the West line of section 28, T. 36 N., R. 23 E., M.D.B. & M.	1292	22.6 M	F	F	F	F	F	F		F						1
NV02-BL-32_01	Quinn River - From the Ft. McDermitt Indian Reservation to the Ft. McDermitt Indian Reservation at Quinn River Lakes	1316	64.2 M	F	F	F		F		X	F						2
NV02-BL-32_02	Quinn River - From the Ft. McDermitt Indian Reservation at Quinn River Lakes to Black Rock Desert	1316	21.4 M	X	X	X		X		X	X						3
NV02-BL-13-D_00	Quinn River (The Slough) - From the Nevada-Idaho state line in section 31, T. 48 N., R. 38 E., M.D.B. & M. to its confluence with the main tributary of the Quinn River at the South line of section 17, T. 47 N., R. 38 E., M.D.B. & M.	1316	5 M	F	I	F		F		F	F						2
NV02-BL-11-A_01	Quinn River, East Fork - From its origin to its confluence of the East and South Forks	1312	21.4 M	F	F	N	N	F	F		F						5
NV02-BL-11-A_02	Quinn River, South Fork - From its origin to its confluence of the East and South Forks	1312	10.9 M	F	F	F	F	F	F		F						1
NV02-BL-24_00	Riser Creek - From its origin to the Nevada-Oregon state line	1316	17.2 M	F	F	F		F		F	F						1
NV02-BL-25_00	Rock Creek - From its origin to Washoe County Road No. 34	1292	6.1 M	F	F	F	F	F	F		F						1

For any waterbody, if any use box is blank then that particular use has not been assigned to that waterbody

Status Codes

- F = Fully Supporting
- I = Insufficient Information
- N = Not Supporting
- X = Not Assessed
- a. M = Miles A = Acres

Beneficial Use Codes

- WLS = Watering of Livestock
- IRR = Irrigation
- AQL = Aquatic Life
- RWC = Recreation Involving Contact with Water

- RNC = Recreation Not Involving Contact with Water
- MDS = Municipal or Domestic Supply
- IND = Industrial Supply
- PWL = Propagation of Wildlife
- FC = Fish Consumption

- EAV = Waters of Extraordinary Ecological or Aesthetic Value
- EWQ = Enhancement of Water Quality
- FM = Freshwater Marsh
- NDBU = No Designated Beneficial Uses (Water Quality Standards have not been established and the tributary rule does not apply)

HYDROGRAPHIC REGION/BASIN Black Rock Desert Region

Waterbody ID	Water Name - Reach Description	NAC Water Quality Standard	Size ^a	WLS	IRR	AQL	RWC	RNC	MDS	IND	PWL	FC	EAV	EWQ	FM	NDBU	EPA ^b Report Category
NV02-BL-01_00	Smoke Creek - From the Nevada-California state line to the Smoke Creek Desert	1286	20.6 M	F	F	N	N	F			F						5
NV02-BL-34_00	Snow Creek - From its origin to Leonard Creek	1298	6.5 M	F	F	F	F	F	F		F						1
NV02-BL-26_00	Soldier Meadows Hot Springs (Creek) - From its origins at the springs to Mud Meadow Reservoir	1316	6.7 M	N	N	N		F		X	N						5
NV02-BL-02-B_00	Squaw Creek Reservoir - The entire reservoir	1288	46 A	F	F	N	F	F	F	F	F						5
NV02-BL-04-B_00	Summit Lake - The entire lake	1294	560 A	F	F	F	F	F	F	F	F						1
NV02-BL-35_00	Trout Creek - From its origin to the North line of section 14, T.39 N., R.31 E., M.D.B. & M.	1308	4.4 M	F	F	I	F	F	F		F						2
NV02-BL-29_00	Unnamed Trib to Quinn River, East Fork - From its origin to the Quinn River	1312	2.1 M	F	F	F	F	F	F		F						1
NV02-BL-27_00	Washburn Creek - From its origin to the Cordero Mine Road	1316	17.8 M	F	F	I		F		X	I						2

For any waterbody, if any use box is blank then that particular use has not been assigned to that waterbody

Status Codes

- F = Fully Supporting
- I = Insufficient Information
- N = Not Supporting
- X = Not Assessed

a. M = Miles A = Acres

b. See Section 4.5 Assessment Methodology in the Integrated Report Document for EPA Report Category description

Beneficial Use Codes

- WLS = Watering of Livestock
- IRR = Irrigation
- AQL = Aquatic Life
- RWC = Recreation Involving Contact with Water

- RNC = Recreation Not Involving Contact with Water
- MDS = Municipal or Domestic Supply
- IND = Industrial Supply
- PWL = Propagation of Wildlife
- FC = Fish Consumption

- EAV = Waters of Extraordinary Ecological or Aesthetic Value
- EWQ = Enhancement of Water Quality
- FM = Freshwater Marsh

NDBU = No Designated Beneficial Uses (Water Quality Standards have not been established and the tributary rule does not apply)

HYDROGRAPHIC REGION/BASIN Snake River Basin

Waterbody ID	Water Name - Reach Description	NAC Water Quality Standard	Size ^a	W	I	A	R	R	M	I	P	F	E	E	F	N	EPA ^b Report Category
				L	R	Q	W	N	D	W	C	A	W	M	D	B	
NV03-BR-17-B_00	76 Creek - From its origin to the Bruneau River	1386	11.1 M	F	F	F	F	F	F	X	F						2
NV03-OW-52_00	Badger Creek - From its origin to the Owyhee River	1354	8.6 M	F	F	N	F	F	F	X	F						5
NV03-JR-15-A_00	Bear Creek - From its origin to the point of diversion for Jarbidge municipal water supply, near the South line of section 17, T. 46 N., R. 58 E., M.D.B. & M.	1384	4.2 M	F	F	F	F	F	F		F						1
NV03-SR-65_00	Bear Creek - From the Nevada-Idaho state line to Salmon Falls Creek, North Fork	1364	4.2 M	F	F	F	F	F	F	F	F						1
NV03-OW-26-A_00	Brown's Gulch - From its origin to the point of diversion for the Mountain City municipal water supply, near the South line of section 24, T. 46 N., R. 53 E., M.D.B. & M.	1402	5 M	F	F	F	F	F	F		F						1
NV03-BR-16_00	Bruneau River - From its origin to the Nevada-Idaho state line	1352	53.4 M	F	F	N	F	F	F	X	F						5
NV03-SR-67_00	Bull Camp Creek - From its origin to Dry Creek	1338	11 M	X	X	X	X	X	X	X	X						3
NV03-OW-36_00	Bull Run Creek - From where it is formed by Cap Winn and Doby George Creeks to Bull Run Reservoir	1408	4.8 M	F	F	F	F	F	F	F	F						1
NV03-OW-30-B_00	Bull Run Reservoir - The entire reservoir	1408	105 A	F	F	F	F	F	F	F	F						1
NV03-OW-48_00	Burns Creek - From its origin to the National Forest Boundary	1362	9.1 M	F	F	F	F	F	N	X	F						5
NV03-SR-06-A_00	Camp Creek - From its origin to the National Forest Boundary	1368	6.4 M	X	X	X	X	X	X		X						3
NV03-SR-07-B_00	Camp Creek - From the National Forest Boundary to its confluence with Salmon Falls Creek, South Fork	1372	10.4 M	F	F	N	F	F	F	F	F						5
NV03-SR-10-A_00	Canyon Creek - From its origin to the National Forest Boundary	1378	8.2 M	X	X	X	X	X	X		X						3
NV03-SR-11-B_00	Canyon Creek - From the National Forest Boundary to its confluence with Salmon Falls Creek, South Fork	1382	14.8 M	X	X	X	X	X	X	X	X						3
NV03-JR-75_00	Caudle Creek - From its origin to Flat Creek		6.3 M													X	3
NV03-SR-37_00	Cedar Creek - From its origin to Shoshone Creek	1342	9.7 M	F	F	F	N	F	F	F	F						5
NV03-SR-08-A_00	Cottonwood Creek - From its origin to the National Forest Boundary	1374	8.4 M	F	F	I	I	F	F		I						2
NV03-SR-09-B_00	Cottonwood Creek - From the National Forest Boundary to its confluence with Salmon Falls Creek, South Fork	1376	8.9 M	F	F	N	F	F	F	F	F						5
NV03-SR-58_00	Cottonwood Creek, Middle Fork - From its origin to its confluence with Cottonwood Creek	1376	6 M	X	X	X	X	X	X	X	X						3
NV03-SR-57_00	Cottonwood Creek, North Fork - From its origin to its confluence with Cottonwood Creek	1376	7.3 M	F	F	N	F	F	F	F	F						5
NV03-JR-78_00	Dave Creek - From its origin to the Jarbidge River, East Fork	1344	10.3 M	X	X	F	X	X	X	X	X						2
NV03-JR-74_00	Deadman Creek - From its origin to Cherry Creek		3.9 M													X	3
NV03-OW-22-A_00	Deep Creek - From its origin to Wildhorse Reservoir	1392	16.9 M	X	X	X	X	X	X		X						3
NV03-OW-84_00	Deep Creek - From its origin to the Owyhee River, South Fork	1362	32.6 M	F	F	F	F	F	F	X	F						2
NV03-SR-60_00	Deer Creek - From the confluence of Deer Creek, East and Middle Forks to Salmon Falls Creek, South Fork	1366	3.7 M	F	F	N	F	F	F	F	F						5
NV03-SR-61_00	Deer Creek, East Fork - From its origin to its confluence with the Middle Fork	1366	6.1 M	X	X	X	X	X	X	X	X						3
NV03-SR-63_00	Deer Creek, Middle Fork - From its origin to its confluence with the East Fork	1366	5.2 M	X	X	X	X	X	X	X	X						3
NV03-SR-62_00	Deer Creek, West Fork - From its origin to its confluence with Deer Creek	1366	6 M	X	X	N	I	X	X	X	X						5

For any waterbody, if any use box is blank then that particular use has not been assigned to that waterbody

Status Codes

- F = Fully Supporting
- I = Insufficient Information
- N = Not Supporting
- X = Not Assessed

a. M = Miles A = Acres

b. See Section 4.5 Assessment Methodology in the Integrated Report Document for EPA Report Category description

Beneficial Use Codes

- WLS = Watering of Livestock
- IRR = Irrigation
- AQL = Aquatic Life
- RWC = Recreation Involving Contact with Water

- RNC = Recreation Not Involving Contact with Water
- MDS = Municipal or Domestic Supply
- IND = Industrial Supply
- PWL = Propagation of Wildlife
- FC = Fish Consumption

- EAV = Waters of Extraordinary Ecological or Aesthetic Value
- EWQ = Enhancement of Water Quality
- FM = Freshwater Marsh

NDBU = No Designated Beneficial Uses (Water Quality Standards have not been established and the tributary rule does not apply)

HYDROGRAPHIC REGION/BASIN Snake River Basin

Waterbody ID	Water Name - Reach Description	NAC Water Quality Standard	Size ^a	W	I	A	R	R	M	I	P	F	E	E	F	N	EPA ^b Report Category
				L	R	Q	W	N	D	N	C	A	W	M	D	U	
NV03-OW-86_00	Dorsey Creek - From its origin to Jack Creek	1404	1.8 M	X	X	X	X	X	X	X	X						3
NV03-OW-82_00	Dry Creek - From its origin to the Owyhee River	1354	2.8 M	F	F	N	F	F	F	X	F						5
NV03-SR-66_00	Dry Creek - From its origin to Jakes Creek	1338	18.6 M	F	F	F	I	F	F	X	F						2
NV03-OW-79_00	Dry Creek Reservoir - The entire reservoir	1362	117.6 A	F	I	I	F	F	F	X	F						2
NV03-JR-77_00	Fall Creek - From its origin to the Jarbidge River, East Fork	1344	4.3 M	F	F	I	F	F	F	X	F						2
NV03-SR-01_00	Goose Creek - Within the State of Nevada	1336	27.5 M	F	F	F	F	F	F	X	F						2
NV03-OW-87_00	Gracie Creek - From its origin to Jerritt Canyon Creek	1362	1.5 M	F	F	F	F	F	N	F	F						5
NV03-OW-29-B_00	Harrington Creek - From its confluence with Jack Creek to the South Fork of the Owyhee River	1406	9.6 M	F	F	F	F	F	F	F	F						1
NV03-OW-24-A_00	Hendricks Creek - From its origin to Wildhorse Reservoir	1396	3.9 M	F	F	F	F	F	F		F						1
NV03-JR-64_00	Jack Creek - From its origin to the Jarbidge River	1348	5.2 M	F	F	F	F	F	F	X	F						2
NV03-OW-28-A_00	Jack Creek - From its origin to its confluence with Harrington Creek	1404	8.8 M	F	F	F	F	F	F		F						1
NV03-SR-53_00	Jakes Creek - From the confluence of Jakes Creek, North and Middle Forks to Salmon Falls Creek	1338	15.5 M	F	F	N	F	F	F	X	F						5
NV03-SR-53_01	Jakes Creek Reservoir - The entire reservoir	1338	13.8 A	X	X	X	X	X	X	X	X	N					5
NV03-SR-56_00	Jakes Creek, Middle Fork - From its origin to its confluence with the Jakes Creek, North Fork	1338	4.3 M	X	X	X	X	X	X	X	X						3
NV03-SR-54_00	Jakes Creek, North Fork - From its origin to its confluence with the Jakes Creek, Middle Fork	1338	3.2 M	X	X	N	I	X	I	X	I						5
NV03-SR-55_00	Jakes Creek, South Fork - From its origin to its confluence with Jakes Creek	1338	7.5 M	F	F	N	F	F	F	X	F						5
NV03-JR-13_00	Jarbidge River - From its origin to the bridge above the town of Jarbidge	1346	8.1 M	F	F	F	F	F	F	X	F						2
NV03-JR-14_00	Jarbidge River - From the bridge above the town of Jarbidge to the Nevada-Idaho state line	1348	8.8 M	F	F	N	F	F	F	X	F						5
NV03-JR-12_00	Jarbidge River, East Fork - From its origin to the Nevada-Idaho state line	1344	18.3 M	F	F	N	F	F	F	X	F						5
NV03-OW-50_00	Jerritt Canyon Creek - From its origin to the National Forest Boundary	1362	6.1 M	F	F	N	F	F	N	X	F						5
NV03-SR-72_00	Lime Creek - From its origin to Wilson Creek	1364	5.8 M	F	F	F	F	F	F	F	F						1
NV03-SR-35_00	Little Goose Creek - From its origin to Goose Creek	1336	12.8 M	F	F	N	N	F	F	X	F						5
NV03-OW-40_00	McCann Creek - From its origin to Boulder Creek	1362	11.7 M	F	F	F	F	F	F	X	F						2
NV03-BR-79_00	Meadow Creek - From its origin to the Bruneau River	1352	13.1 M	F	F	F	F	F	F	X	F						2
NV03-BR-41_00	Merritt Creek - From its origin to Sheep Creek	1352	7.8 M	F	F	I	F	F	F	X	F						2
NV03-OW-33_00	Mill Creek - From its origin to the West line of section 11, T. 45 N., R. 53 E., M.D.B. & M.	1356	3 M	F	F	N	F	F	F	X	F						5
NV03-OW-34_00	Mill Creek - From the West line of section 11, T. 45 N., R. 53 E., M.D.B. & M. to the Owyhee River	1356	3.6 M	N	N	N	F	F	N	X	F						5
NV03-OW-49_00	Mill Creek - From its origin to the National Forest Boundary	1362	3 M	F	F	N	N	F	N	X	F						5
NV03-SR-42_00	Milligan Creek - From its origin to Hot Creek	1342	11.2 M	F	F	I	I	F	F	X	F						2

For any waterbody, if any use box is blank then that particular use has not been assigned to that waterbody

Status Codes

- F = Fully Supporting
- I = Insufficient Information
- N = Not Supporting
- X = Not Assessed

a. M = Miles A = Acres

b. See Section 4.5 Assessment Methodology in the Integrated Report Document for EPA Report Category description

Beneficial Use Codes

- WLS = Watering of Livestock
- IRR = Irrigation
- AQL = Aquatic Life
- RWC = Recreation Involving Contact with Water

- RNC = Recreation Not Involving Contact with Water
- MDS = Municipal or Domestic Supply
- IND = Industrial Supply
- PWL = Propagation of Wildlife
- FC = Fish Consumption

- EAV = Waters of Extraordinary Ecological or Aesthetic Value
- EWQ = Enhancement of Water Quality
- FM = Freshwater Marsh

NDBU = No Designated Beneficial Uses (Water Quality Standards have not been established and the tributary rule does not apply)

HYDROGRAPHIC REGION/BASIN Snake River Basin

Waterbody ID	Water Name - Reach Description	NAC Water Quality Standard	Size ^a	WLS	IRR	AQL	RWC	RNC	MDS	IND	PWL	FC	EAV	EWQ	FM	NDBU	EPA ^b Report Category
NV03-OW-18_00	Owyhee River - From Wildhorse Reservoir to its confluence with Mill Creek	1354	14.1 M	F	F	N	N	F	F	X	F	N					5
NV03-OW-19_01	Owyhee River - From its confluence with Mill Creek the border of the Duck Valley Indian Reservation	1356	4.7 M	F	F	N	N	F	F	X	F						5
NV03-OW-21-A_00	Owyhee River above Wildhorse Reservoir - From its origin to Wildhorse Reservoir	1388	12.7 M	F	F	F	F	F	F		F						1
NV03-OW-27_00	Owyhee River, South Fork - From its origin to the Nevada-Idaho state line	1362	90.7 M	F	F	N	N	F	F	X	F	N					5
NV03-OW-23-A_00	Penrod Creek - From its origin, including tributaries, to Wildhorse Reservoir	1394	71 M	F	F	F	F	F	F		F						1
NV03-SR-70_00	Piney Creek - From the Nevada-Idaho state line to Goose Creek	1336	3.3 M	F	F	I	I	F	F	X	F						2
NV03-OW-83_00	Rio Tinto Gulch - From its origin to Mill Creek	1356	0.4 M	N	N	N	F	F	F	X	F						5
NV03-BR-81_00	Salmon Creek - From its origin to Sheep Creek	1352	8.8 M	F	F	I	F	F	F	X	F						2
NV03-SR-02_00	Salmon Falls Creek - From the confluence of Salmon Falls Creek, North and South Forks to the Nevada-Idaho state line	1338	40 M	F	F	N	N	F	F	X	F						5
NV03-SR-04-B_00	Salmon Falls Creek, North Fork - From the National Forest Boundary to its confluence with Salmon Falls Creek, South Fork	1364	19.3 M	X	X	X	X	X	X	X	X						3
NV03-SR-05-B_00	Salmon Falls Creek, South Fork - From the National Forest Boundary to its confluence with Salmon Falls Creek, North Fork	1366	13.9 M	F	F	N	F	F	F	F	F						5
NV03-SR-59_00	Shack Creek - From the Nevada-Idaho state line to its confluence with Bear Creek	1364	3.5 M	F	F	F	F	F	F	F	F						1
NV03-SR-03_00	Shoshone Creek - From the Nevada-Idaho state line to its confluence with Salmon Falls Creek	1342	12.1 M	F	F	N	F	F	F	X	F						5
NV03-JR-76_00	Slide Creek - From its origin to Jarbidge River, East Fork	1344	5.7 M	F	F	I	F	F	F	X	F						2
NV03-OW-51_01	Snow Canyon Creek - From its origin to the National Forest Boundary	1362	12.1 M	F	F	F	F	F	N	X	F						5
NV03-OW-51_02	Snow Canyon Creek, East Fork - From its origin to Snow Canyon Creek	1362	1.5 M	F	F	N	F	F	N	X	F						5
NV03-OW-85_00	Starvation Canyon Creek - From its origin to Taylor Canyon Creek	1362	2.8 M	F	F	N	N	F	F	X	F						5
NV03-SR-43_00	Sun Creek - From its origin to the Salmon Falls Creek, South Fork	1366	15.3 M	F	F	N	F	F	F	F	F						5
NV03-OW-44_00	Taylor Canyon - From its origin to the Owyhee River, South Fork	1362	12.6 M	F	F	N	N	F	F	X	F						5
NV03-OW-68_00	Tomasina Gulch - From its origin to Badger Creek	1354	1.2 M	N	N	N	I	F	N	X	X						5
NV03-SR-38_00	Trout Creek - From its origin to its confluence with Salmon Falls Creek	1338	20.1 M	F	F	N	N	F	F	X	F						5
NV03-SR-45_00	Trout Creek - From the Nevada-Idaho state line to Goose Creek	1336	7.3 M	F	F	N	N	F	F	X	F						5
NV03-SR-47_00	Trout Creek, West Fork - From its origin to its confluence with Trout Creek	1338	9.1 M	F	F	N	N	F	F	X	F						5
NV03-BR-80_00	Walker Creek - From its origin to Merritt Creek	1352	2.5 M	F	F	I	I	F	F	X	F						2
NV03-OW-46_00	Water Pipe Canyon - From its origin to Taylor Canyon Creek	1362	5 M	F	F	F	F	F	F	X	F						2
NV03-OW-25-B_00	Wildhorse Reservoir - The entire reservoir	1398	2264 A	F	F	N	N	F	F	X	N	N					5
NV03-SR-73_00	Willow Creek - From its origin to Salmon Falls Creek, North Fork	1364	6.6 M	F	F	I	F	F	F	F	F						2
NV03-SR-71_00	Wilson Creek - From the Nevada-Idaho state line to Salmon Falls Creek, North Fork	1364	10.7 M	F	F	I	I	X	F	X	I						2
NV03-OW-31-B_00	Wilson Reservoir - The entire reservoir	1256	828 A	F	F	F	F	F	F	F	F						1

For any waterbody, if any use box is blank then that particular use has not been assigned to that waterbody

Status Codes

- F = Fully Supporting
- I = Insufficient Information
- N = Not Supporting
- X = Not Assessed

a. M = Miles A = Acres

b. See Section 4.5 Assessment Methodology in the Integrated Report Document for EPA Report Category description

Beneficial Use Codes

- WLS = Watering of Livestock
- IRR = Irrigation
- AQL = Aquatic Life
- RWC = Recreation Involving Contact with Water

- RNC = Recreation Not Involving Contact with Water
- MDS = Municipal or Domestic Supply
- IND = Industrial Supply
- PWL = Propagation of Wildlife
- FC = Fish Consumption

- EAV = Waters of Extraordinary Ecological or Aesthetic Value
- EWQ = Enhancement of Water Quality
- FM = Freshwater Marsh

NDBU = No Designated Beneficial Uses (Water Quality Standards have not been established and the tributary rule does not apply)

HYDROGRAPHIC REGION/BASIN Humboldt River Basin

Waterbody ID	Water Name - Reach Description	NAC Water Quality Standard	Size ^a	W	I	A	R	R	M	I	P	F	E	E	F	N	EPA ^b Report Category
				L	R	Q	W	N	D	N	C	A	W	M	D	U	
NV04-LH-164_00	Abel Creek - From its origin to Stone House Creek	1468	7.1 M	F	F	I	I	F	F	F	F						2
NV04-HR-150_00	Antelope Creek - From its origin to Rock Creek	1522	39.4 M	F	F	F	F	F	F	F	F						1
NV04-HR-03_01	Barth Pit - The entire area	1442	17.5 A	X	X	X	X	X	X	X	X	N					5
NV04-NF-124_00	Beadles Creek - From its origin to Humboldt Creek, North Fork	1456	1.9 M	F	F	N	N	X	F		N						5
NV04-NF-75_00	Beaver Creek - From the confluence of Beaver Creek, West and East Forks to Humboldt River, North Fork	1458	4.4 M	F	F	N	F	F	F	F	F						5
NV04-HR-25-A_06	Beaver Creek and Tributaries (Maggie Creek Tributaries) - From their origin to Maggie Creek	1488	39.6 M	F	F	F	F	F	F		F						1
NV04-NF-76_00	Beaver Creek, East Fork - From its origin to the Beaver Creek, West Fork	1458	20 M	F	F	N	F	F	F	F	F						5
NV04-NF-77_00	Beaver Creek, West Fork - From its origin to the Beaver Creek, East Fork	1458	28.6 M	F	F	N	N	F	F	F	F						5
NV04-LH-168_00	Big Cottonwood Creek - From its origin to Little Humboldt River	1468	38.9 M	X	X	X	X	X	X	X	X						3
NV04-RR-41-A_00	Big Creek - From its origin to the East boundary of the United States Forest Service Big Creek Campground	1566	4.5 M	F	F	F	F	F	F		F						1
NV04-RR-42-B_00	Big Creek - From the East boundary of the USFS Big Creek Campground to the first diversion dam near the West line of section 4, T. 17 N., R. 43 E., M. D. B. & M.	1568	2.4 M	F	F	F	F	F	F	F	F						1
NV04-RR-159_00	Big Sawmill Creek - From its origin to Reese Creek	1556	5.8 M	F	F	F	F	F	F		F						1
NV04-SF-102_00	Brown Creek - From its origin to State Highway 228	1544	6.9 M	F	F	F	F	F	F	F	F						1
NV04-HR-157_00	Bull Camp Creek - From its origin to its confluence with Willow Creek	1524	7.8 M	F	F	I	F	F	F		F						2
NV04-LH-61_00	Cabin Creek - Its entire length	1534	5.8 M	F	F	N	F	F	F		F						5
NV04-NF-142_00	Cabin Creek - From its origin to Beaver Creek, East Fork	1458	5.4 M	F	F	N	F	F	F	F	F						5
NV04-HR-189_00	California Creek - From its origin to the Foreman Creek	1458	5.1 M	X	X	X	X	X	X	X	X						3
NV04-HR-148_00	Camp Creek - From its origin to Susie Creek	1438	6 M	F	F	F	F	F	F	F	F						1
NV04-HR-25-A_13	Chicken Creek (Maggie Creek Tributaries) - From its origin to Maggie Creek	1488	7.6 M	X	X	X	X	X	X	X	X						3
NV04-LH-95-B_00	Chimney Reservoir - The entire reservoir	1474	2177 A	F	N	N	N	F	F	F	F	N					5
NV04-HR-103_00	Coal Mine Creek - From its origin to the East line of Range 56 E.	1436	10.8 M	F	F	F	F	F	F	F	F						1
NV04-HR-144_00	Cold Creek, North Fork - From its origin to its confluence with Cold Creek	1506	5 M	F	F	F	I	F	F	X	I						2
NV04-NF-128_00	Cole Canyon Creek - From its origin to Humboldt Creek, North Fork	1456	2.4 M	X	X	X	X	X	X		X						3
NV04-HR-96_00	Cole Creek - From its origin to Pine Creek	1442	5.4 M	F	F	F	N	F	F	X	N						5
NV04-MR-104_00	Connors Creek - From its origin to Hanks Creek, South Fork	1484	6.5 M	F	F	N	N	F	F	F	F						5
NV04-HR-25-A_11	Coon Creek (Maggie Creek Tributaries) - From its origin to Maggie Creek	1488	7.5 M	X	X	X	X	X	X	X	X						3
NV04-NF-105_00	Cottonwood Creek - From its origin to the Humboldt River, North Fork	1462	9.1 M	F	F	F	F	F	F	F	F						1
NV04-RR-169_00	Cottonwood Creek - From its origin to Reese River	1558	10 M	X	X	X	X	X	X	X	X						3
NV04-HR-25-A_03	Coyote Creek (Maggie Creek & Tributaries) - From its origin to Maggie Creek	1488	22 M	X	X	F	F	X	X		X						2

For any waterbody, if any use box is blank then that particular use has not been assigned to that waterbody

Status Codes

- F = Fully Supporting
- I = Insufficient Information
- N = Not Supporting
- X = Not Assessed

Beneficial Use Codes

- WLS = Watering of Livestock
- IRR = Irrigation
- AQL = Aquatic Life
- RWC = Recreation Involving Contact with Water

- RNC = Recreation Not Involving Contact with Water
- MDS = Municipal or Domestic Supply
- IND = Industrial Supply
- PWL = Propagation of Wildlife
- FC = Fish Consumption

- EAV = Waters of Extraordinary Ecological or Aesthetic Value
- EWQ = Enhancement of Water Quality
- FM = Freshwater Marsh
- NDBU = No Designated Beneficial Uses (Water Quality Standards have not been established and the tributary rule does not apply)

a. M = Miles A = Acres
 b. See Section 4.5 Assessment Methodology in the Integrated Report Document for EPA Report Category description

HYDROGRAPHIC REGION/BASIN Humboldt River Basin

Waterbody ID	Water Name - Reach Description	NAC Water Quality Standard	Size ^a	WLS	IRR	AQL	RWC	RNC	MDS	IND	PWL	FC	EAV	EWQ	FM	NDBU	EPA ^b Report Category
NV04-HR-28-A_00	Denay Creek - From its origin to Tonkin Reservoir	1512	5.6 M	F	F	F	F	F	F	F	F						1
NV04-HR-30-B_00	Denay Creek - Below Tonkin Reservoir	1516	18.7 M	F	F	F	F	F	F	F	F						1
NV04-HR-25-A_09	Dip Creek (Maggie Creek Tributaries) - From its origin to Maggie Creek	1488	5.7 M	X	X	X	X	X	X	X	X						3
NV04-SF-62_00	Dixie Creek - From its origin to its confluence with the Humboldt River, South Fork	1466	24.1 M	F	F	N	N	F	F	F	F						5
NV04-HR-25-A_15	Donna Creek (Maggie Creek Tributaries) - From its origin to Maggie Creek	1488	5.3 M	X	X	X	X	X	X	X	X						3
NV04-NF-106_00	Dorsey Creek - From its origin to Dorsey Reservoir	1458	6.9 M	F	F	I	I	F	F	F	F						2
NV04-NF-127_00	Dry Creek - From the waste rock dump to the Humboldt River, North Fork	1456	0.1 M	F	N	N	F	F	N		F						5
NV04-LH-52-A_00	Dutch John Creek - Its entire length	1538	11.1 M	F	F	F	F	F	F		F						1
NV04-HR-178_00	Emigrant Spring Drainage - Its entire length	1466	9.9 M	F	F	N	N	X	N	F	F						5
NV04-HR-178_01	Emigrant Spring Trib - Its entire length	1466	2.4 M	F	F	F	F	F	F	F	F						1
NV04-HR-107_00	Ferdelford Creek - From its origin to Pine Creek	1442	10 M	F	F	I	F	F	F	F	F						2
NV04-HR-183_00	Fire Creek - Its entire length	1442	9.1 M	F	F	F	F	F	F	F	F						1
NV04-HR-25-A_17	Fish Creek (Maggie Creek Tributaries) - From its origin to Maggie Creek	1488	16.9 M	X	X	X	X	X	X	X	X						3
NV04-NF-134_00	Foreman Creek - From its origin to the Humboldt River, North Fork	1458	15.5 M	F	F	F	F	F	F	F	F						1
NV04-HR-108_00	Frazier Creek - From its origin to Rock Creek	1518	12.3 M	X	X	F	F	X	X		X						2
NV04-SF-109_00	Frost Creek - From its origin to Huntington Creek	1544	6.6 M	F	F	F	F	F	F	F	F						1
NV04-NF-130_00	Fry Canyon - From its origin to Humboldt Creek, North Fork	1456	0.7 M	X	X	X	X	X	X		X						3
NV04-RR-86_00	Galena Canyon - From its origin to State Highway 305	1562	4.6 M	X	X	X	X	X	X	X	X						3
NV04-NF-137_00	Gance Creek - From its origin to Pie Creek	1458	18 M	X	X	X	X	X	X	X	X						3
NV04-HR-187_00	Granite Creek - Its entire length	1444	5.8 M	F	F	F	F	F	F	F	F						1
NV04-SF-22-A_00	Green Mountain Creek - From its origin to the National Forest Boundary	1548	5.7 M	F	F	F	F	F	F		F						1
NV04-MR-98_00	Hanks Creek - From its origin to its confluence with the Marys River	1484	15.9 M	F	F	N	F	F	F	F	F						4a
NV04-HR-25-A_04	Haskell Creek (Maggie Creek Tributaries) - From its origin to Maggie Creek	1488	9.3 M	X	X	X	X	X	X	X	X						3
NV04-HR-181_00	Henderson Creek - From its origin to JD Ponds	1508	38.2 M	F	F	F	F	F	F	F	F						1
NV04-HR-170_00	Humboldt Creek - From its origin to Interstate 80	1448	4.8 M	X	X	X	X	X	X	X	X						3
NV04-HR-01_00	Humboldt River - From the upstream source of the main stem to Osino	1436	91.1 M	F	F	N	F	F	F	F	F						5
NV04-HR-02_00	Humboldt River - From Osino to Palisade	1438	81 M	F	F	N	N	F	F	F	F	N					5
NV04-HR-03_00	Humboldt River - From Palisade to Battle Mountain	1442	50.9 M	F	N	N	F	F	F	F	F						5
NV04-HR-04_00	Humboldt River - From Battle Mountain to Comus	1444	74.9 M	F	F	N	F	F	F	F	F						5

For any waterbody, if any use box is blank then that particular use has not been assigned to that waterbody

Status Codes

- F = Fully Supporting
- I = Insufficient Information
- N = Not Supporting
- X = Not Assessed

a. M = Miles A = Acres

b. See Section 4.5 Assessment Methodology in the Integrated Report Document for EPA Report Category description

Beneficial Use Codes

- WLS = Watering of Livestock
- IRR = Irrigation
- AQL = Aquatic Life
- RWC = Recreation Involving Contact with Water

- RNC = Recreation Not Involving Contact with Water
- MDS = Municipal or Domestic Supply
- IND = Industrial Supply
- PWL = Propagation of Wildlife
- FC = Fish Consumption

- EAV = Waters of Extraordinary Ecological or Aesthetic Value
- EWQ = Enhancement of Water Quality
- FM = Freshwater Marsh

NDBU = No Designated Beneficial Uses (Water Quality Standards have not been established and the tributary rule does not apply)

HYDROGRAPHIC REGION/BASIN Humboldt River Basin

Waterbody ID	Water Name - Reach Description	NAC Water Quality Standard	Size ^a	W	I	A	R	R	M	I	P	F	E	E	F	N	EPA ^b Report Category
				L	R	Q	W	N	D	N	C	A	W	M	D	U	
NV04-HR-05_00	Humboldt River - From Comus to Imlay	1446	145.9 M	F	F	N	F	F	N	F	F	N					5
NV04-HR-06_00	Humboldt River - From Imlay to Woosley (Excluding Rye Patch Reservoir, see NV04-HR-81_00)	1448	20.6 M	F	F	N	F	F	F	F	F	N					5
NV04-HR-07-C_00	Humboldt River - From Woosley to Rodgers Dam (Class C)	1452	11.8 M	F	I	N	F	F	N	F	F						5
NV04-HR-08-D_01	Humboldt River - From Rodgers Dam to the Humboldt Sink	1454	22.8 M	F	N	N	N	F	F	F	F						5
NV04-NF-16-A_01	Humboldt River, North Fork - From its origin to Sammy Creek	1456	0.9 M	F	F	N	N	F	F		N						5
NV04-NF-16-A_02	Humboldt River, North Fork - From Sammy Creek to Cole Canyon Creek	1456	1.6 M	F	F	N	N	I	N		N						5
NV04-NF-16-A_03	Humboldt River, North Fork - From Cole Canyon Creek to the National Forest Boundary	1456	2.3 M	F	F	N	N	I	F		N						5
NV04-NF-17-B_00	Humboldt River, North Fork - From the National Forest Boundary to its confluence with Beaver Creek	1458	41.6 M	F	F	N	N	F	F	F	F						5
NV04-NF-56-B_00	Humboldt River, North Fork - From its confluence with Beaver Creek to its confluence with the Humboldt River	1462	44.4 M	F	N	N	N	F	F	F	F						5
NV04-SF-19-B_01	Humboldt River, South Fork - From Lee to South Fork Reservoir	1466	6.7 M	F	F	F	F	F	F	F	F						1
NV04-SF-19-B_02	Humboldt River, South Fork - From South Fork Reservoir to the Humboldt River	1466	18.6 M	F	F	N	N	F	F	F	F						5
NV04-SF-18-A_00	Humboldt River, South Fork and Tributaries - From its origin to Lee	1464	56.5 M	F	F	F	F	F	F		F						1
NV04-HR-08-D_02	Humboldt Sink (Humboldt River) - The entire sink	1454	8550 A	X	X	X		X		X	X						3
NV04-SF-20-A_00	Huntington Creek - From its origin to the White Pine-Elko county line	1542	15.7 M	X	X	X	X	X	X		X						3
NV04-SF-21-B_00	Huntington Creek - From White Pine county line to its confluence with Smith Creek	1544	32.3 M	X	X	X	X	X	X	X	X						3
NV04-SF-57-B_00	Huntington Creek - From its confluence with Smith Creek to its confluence with the Humboldt River, South Fork	1546	12.8 M	F	F	N	N	F	N	F	F						5
NV04-LH-167_00	Indian Creek - From its origin to Adams Slough	1468	16.2 M	X	X	X	X	X	X	X	X						3
NV04-NF-97_00	Indian Creek - From its origin to its confluence with the Humboldt River, North Fork	1462	10.6 M	F	F	F	F	F	F	F	F						1
NV04-SF-110_00	Indian Creek - From its origin to Huntington Creek	1544	9.9 M	F	F	F	F	F	F	F	F						1
NV04-HR-36-B_00	Iowa Canyon Reservoir - The entire reservoir	1576	27 A	X	X	X	X	X	X	X	X						3
NV04-HR-161_00	Iowa Creek - From its origin to Iowa Canyon Reservoir	1576	8.7 M	F	F	I	I	F	F	F	F						2
NV04-HR-163_00	Izzenhood Creek - From its origin to Izzenhood Reservoir	1444	5.6 M	F	I	F	I	F	F	F	F						2
NV04-HR-31-C_00	J D Ponds - The entire area	1508	9 A	X	X	X	X	X	X	X	X						3
NV04-HR-25-A_01	Jack Creek (also Cottonwood and Indian Creeks-Maggie Tribs) - From their origin to Maggie Creek	1488	15.1 M	X	X	X	X	X	X	X	X						3
NV04-HR-63_00	Jackstone Creek - From its origin to the Humboldt River	1436	10.4 M	F	F	F	F	F	F	F	F						1
NV04-HR-25-A_08	Lake Creek (Maggie Creek Tributaries) - From its origin to Maggie Creek	1488	6.7 M	X	X	X	X	X	X	X	X						3
NV04-HR-14-A_00	Lamoille Creek - From its origin to the gaging station number 10316500, located in the NE 1/4 of section 6, T. 32 N., R. 58 E., M.D.B. & M.	1504	11.2 M	F	F	F	F	F	F		F						1
NV04-HR-15-B_00	Lamoille Creek - From gaging station number 10316500, located in the NE 1/4 of section 6, T. 32 N., R. 58 E., M.D.B. & M., to its confluence with the Humboldt River	1506	24.6 M	F	F	I	F	F	F	F	F						2

For any waterbody, if any use box is blank then that particular use has not been assigned to that waterbody

Status Codes

- F = Fully Supporting
- I = Insufficient Information
- N = Not Supporting
- X = Not Assessed

a. M = Miles A = Acres

b. See Section 4.5 Assessment Methodology in the Integrated Report Document for EPA Report Category description

Beneficial Use Codes

- WLS = Watering of Livestock
- IRR = Irrigation
- AQL = Aquatic Life
- RWC = Recreation Involving Contact with Water

- RNC = Recreation Not Involving Contact with Water
- MDS = Municipal or Domestic Supply
- IND = Industrial Supply
- PWL = Propagation of Wildlife
- FC = Fish Consumption

- EAV = Waters of Extraordinary Ecological or Aesthetic Value
- EWQ = Enhancement of Water Quality
- FM = Freshwater Marsh

NDBU = No Designated Beneficial Uses (Water Quality Standards have not been established and the tributary rule does not apply)

HYDROGRAPHIC REGION/BASIN Humboldt River Basin

Waterbody ID	Water Name - Reach Description	NAC Water Quality Standard	Size ^a	W	I	A	R	R	M	I	P	F	E	E	F	N	EPA ^b Report Category
				L	R	Q	C	N	D	W	C	A	W	M	D	U	
NV04-HR-111_00	Lewis Creek - From its origin to Nelson Creek	1524	8.4 M	X	X	F	F	X	X		X						2
NV04-RR-44-A_00	Lewis Creek - From its origin to the first point of diversion, near the center of section 23, T. 30 N., R. 45 E., M. D. B. & M.	1574	4 M	F	F	F	I	F	F		F						2
NV04-LH-47-C_00	Little Humboldt River - Its entire length	1468	55.8 M	F	F	N	N	F	F	F	F						5
NV04-LH-45-A_00	Little Humboldt River, North Fork - From its origin to the National Forest Boundary	1472	13.2 M	F	F	N	F	F	F		F						5
NV04-LH-46-B_00	Little Humboldt River, North Fork - From the National Forest Boundary to Chimney Reservoir	1474	35.2 M	F	F	N	F	F	F	F	F	N					5
NV04-LH-48-A_00	Little Humboldt River, South Fork - From its origin to the Elko-Humboldt county line	1476	26 M	F	F	N	N	F	F		F						5
NV04-LH-49-B_00	Little Humboldt River, South Fork - From the Elko-Humboldt county line to Chimney Reservoir	1478	15.4 M	F	F	N	N	F	F	F	F						5
NV04-HR-25-A_02	Little Jack Creek (Maggie Creek Tributaries) - From its origin to Jack Creek	1488	15.1 M	X	X	F	F	X	X		X						2
NV04-SF-112_00	Little Porter Creek - From its origin to the East line of Range 54 E.	1544	10 M	F	F	N	N	F	F	F	F						5
NV04-RR-158_00	Little Sawmill Creek - From its origin to Reese Creek	1556	4.1 M	F	F	F	F	F	F		F						1
NV04-HR-25-A_12	Lone Mountain Creek (Maggie Creek Tributaries) - From its origin to Maggie Creek	1488	7.9 M	X	X	X	X	X	X	X	X						3
NV04-RR-84_00	Long Canyon Creek - From its origin to State Highway 305	1562	6 M	X	X	X	X	X	X	X	X						3
NV04-LH-64_00	Lye Creek - From its origin to its confluence with Dutch John Creek	1538	3.7 M	F	F	F	F	F	F		F						1
NV04-HR-26-B_00	Maggie Creek - From where it is formed by tributaries to its confluence with Jack Creek	1492	33.5 M	F	F	N	N	F	F	F	F						5
NV04-HR-27-C_00	Maggie Creek - From its confluence with Jack Creek to its confluence with Soap Creek	1494	9.5 M	F	F	N	F	F	F	F	F						5
NV04-HR-59-C_00	Maggie Creek - From its confluence with Soap Creek to its confluence with the Humboldt River	1496	14.2 M	F	F	F	F	F	F	F	F						1
NV04-HR-25-A_10	Maggie Creek Tributaries - From their origin to the point where they become Maggie Creek	1488	6.6 M	X	X	X	X	X	X		X						3
NV04-LH-50-A_00	Martin Creek - From its origin to the National Forest Boundary	1534	13.7 M	F	F	I	I	F	F		F						2
NV04-LH-51-B_00	Martin Creek - From the National Forest Boundary downstream to the first diversion in T. 42 N., R. 40 E., M.D.B. & M.	1536	13 M	F	F	I	F	F	F	F	F						2
NV04-HR-149_00	Marys Creek - From the Elko-Eureka county line to the Humboldt River	1438	4.1 M	F	F	F	F	F	F	F	F						1
NV04-MR-09-A_00	Marys River - From its origin to the point where Mary's River crosses the East line of T. 42 N., R. 59 E., M.D.B. & M.	1482	27 M	F	F	N	F	F	F		F						5
NV04-MR-10-B_00	Marys River - From the East line of T. 42 N., R. 59 E., M.D.B. & M. to the Humboldt River	1484	66 M	F	F	N	F	F	F	F	F						5
NV04-RR-174_00	Marysville Creek - From its origin to Reese River	1558	7.2 M	X	X	X	X	X	X	X	X						3
NV04-NF-138_00	McClellan Creek - From its origin to Reed Reservoir	1458	5.6 M	F	F	F	F	F	F	F	F						1
NV04-NF-129_00	Mikes Canyon - From its origin to Humboldt Creek, North Fork	1456	1.2 M	X	X	X	X	X	X		X						3
NV04-RR-43-A_00	Mill Creek - From its origin to the first point of diversion, near the South line of section 22, T. 29 N., R. 44 E., M. D. B. & M.	1572	7.6 M	F	F	I	F	F	I		F						2
NV04-RR-172_00	Mohawk Creek - From its origin to Reese River	1558	9.3 M	X	X	X	X	X	X	X	X						3
NV04-HR-182_00	Mosquito Canyon Creek - From its origin to Humboldt River	1442	2.8 M	F	N	N	F	F	N	F	F						5
NV04-HR-100_00	Nelson Creek - From its origin to its confluence with Willow Creek	1524	10.7 M	X	X	F	F	X	X	X	X						2

For any waterbody, if any use box is blank then that particular use has not been assigned to that waterbody

Status Codes

- F = Fully Supporting
- I = Insufficient Information
- N = Not Supporting
- X = Not Assessed

a. M = Miles A = Acres

b. See Section 4.5 Assessment Methodology in the Integrated Report Document for EPA Report Category description

Beneficial Use Codes

- WLS = Watering of Livestock
- IRR = Irrigation
- AQL = Aquatic Life
- RWC = Recreation Involving Contact with Water

- RNC = Recreation Not Involving Contact with Water
- MDS = Municipal or Domestic Supply
- IND = Industrial Supply
- PWL = Propagation of Wildlife
- FC = Fish Consumption

- EAV = Waters of Extraordinary Ecological or Aesthetic Value
- EWQ = Enhancement of Water Quality
- FM = Freshwater Marsh

NDBU = No Designated Beneficial Uses (Water Quality Standards have not been established and the tributary rule does not apply)

HYDROGRAPHIC REGION/BASIN Humboldt River Basin

Waterbody ID	Water Name - Reach Description	NAC Water Quality Standard	Size ^a	W	I	A	R	R	M	I	P	F	E	E	F	N	EPA ^b Report Category
				L	R	Q	C	N	D	C	A	V	W	M	D	U	
NV04-HR-165_00	North Antelope Creek - From its origin to Antelope Creek	1527	11.6 M	F		N	F	F		F	F						5
NV04-HR-25-A_05	North Haskell Creek (Maggie Creek Tributaries) - From its origin to Haskell Creek	1488	6.5 M	X	X	X	X	X	X	X	X						3
NV04-SF-113_00	Pearl Creek - From its origin to Huntington Creek	1544	11.3 M	F	F	N	F	F	F	F	F						5
NV04-HR-180_00	Pete Hanson Creek - From its origin to Henderson Creek	1508	19.2 M	F	F	F	F	F	F	F	F						1
NV04-HR-176_00	Peterson Creek - From its origin to Humboldt River, North Fork	1458	2.6 M	I	I	N	N	X	F	X	N						5
NV04-NF-114_00	Pie Creek - From its origin to the Humboldt River, North Fork	1458	22.2 M	F	F	F	F	F	F	F	F						1
NV04-HR-55_00	Pine Creek - From its origin to its confluence with Dry Creek	1516	32.5 M	X	I	I	X	X	I	X	X						3
NV04-HR-58_00	Pine Creek - From its confluence with Dry Creek to the Humboldt River	1442	26 M	F	F	N	F	F	N	F	F						5
NV04-HR-53-A_00	Pole Creek - From its origin to the point of diversion of the Golconda water supply, near the North line of section 13, T. 35 N., R. 39 E., M.D.B. & M.	1528	7.7 M	F	F	F	F	F	F		F						1
NV04-MR-115_00	Pole Creek - From its origin to Marys River	1484	14.6 M	F	F	I	I	F	F	F	F						2
NV04-HR-177_00	Pratt Creek - Entire Length	1458	9.5 M	F	F	N	N	X	F	X	N						5
NV04-HR-145_01	Rabbit Creek - From its origin to the National Forest Boundary	1436	5.9 M	F	F	F	F	F	F	F	F						1
NV04-HR-145_02	Rabbit Creek - From the National Forest Boundary to the Humboldt River	1436	24.4 M	X	X	X	X	X	X	X	X						3
NV04-HR-185_00	Rabbit Creek - Its entire length	1444	6.6 M	F	F	F	F	F	F	F	F						1
NV04-HR-156_00	Rattlesnake Creek - From its origin to its confluence with Willow Creek	1524	6.5 M	F	F	I	I	F	F		F						2
NV04-HR-25-A_16	Red House Creek (Maggie Creek Tributaries) - From its origin to Maggie Creek	1488	4.6 M	X	X	X	X	X	X	X	X						3
NV04-HR-143_00	Reed Creek - From its origin to its confluence with the Humboldt River	1436	15.4 M	F	F	F	F	F	F	F	F						1
NV04-RR-37-A_00	Reese Creek - From its origin to its confluence with Indian Creek	1556	15.2 M	F	F	F	F	F	F		F						1
NV04-RR-38-B_00	Reese River - From its confluence with Indian Creek to State Route 722 (old U.S. Highway 50)	1558	36.2 M	F	F	N	N	F	F	X	N						5
NV04-RR-39-C_00	Reese River - North of State Route 722 (old U. S. Highway 50)	1562	147.6 M	X	X	X	X	X	X	X	X						3
NV04-NF-136_00	Road Canyon Creek - From its origin to Gance Creek	1458	1.6 M	X	X	X	X	X	X	X	X						3
NV04-LH-65_00	Road Creek - From its origin to its confluence with Dutch John Creek	1538	4.9 M	F	F	F	F	F	F		F						1
NV04-SF-116_00	Robinson Creek - From its origin to Huntington Creek	1544	15 M	F	F	N	F	F	F	F	F						5
NV04-SF-117_00	Robinson Creek, South Fork - From its origin to Robinson Creek	1544	10.3 M	F	F	I	I	F	F	F	I						2
NV04-HR-162_00	Rock Creek - From its origin to the diversion at the canyon mouth	1442	13.1 M	F	F	F	F	F	F	F	F						1
NV04-HR-32-A_00	Rock Creek - From its origin to Squaw Valley Ranch	1518	29.1 M	F	F	F	F	F	F		F						1
NV04-HR-33-C_00	Rock Creek - Below Squaw Valley Ranch	1522	47.4 M	F	F	N	F	F	F	F	F						5
NV04-HR-66_00	Rock Creek - From its origin to the Humboldt River	1446	14.7 M	F	F	F	F	F	F	F	F						1
NV04-HR-81_00	Rye Patch Reservoir - The entire reservoir	1448	16170 A	F	F	N	F	F	F	F	F	N					5

For any waterbody, if any use box is blank then that particular use has not been assigned to that waterbody

- | | | | |
|---|---|---|--|
| Status Codes | Beneficial Use Codes | | |
| F = Fully Supporting | WLS = Watering of Livestock | RNC = Recreation Not Involving Contact with Water | EAV = Waters of Extraordinary Ecological or Aesthetic Value |
| I = Insufficient Information | IRR = Irrigation | MDS = Municipal or Domestic Supply | EWQ = Enhancement of Water Quality |
| N = Not Supporting | AQL = Aquatic Life | IND = Industrial Supply | FM = Freshwater Marsh |
| X = Not Assessed | RWC = Recreation Involving Contact with Water | PWL = Propagation of Wildlife | NDBU = No Designated Beneficial Uses (Water Quality Standards have not been established and the tributary rule does not apply) |
| a. M = Miles A = Acres | | FC = Fish Consumption | |
| b. See Section 4.5 Assessment Methodology in the Integrated Report Document for EPA Report Category description | | | |

HYDROGRAPHIC REGION/BASIN Humboldt River Basin

Waterbody ID	Water Name - Reach Description	NAC Water Quality Standard	Size ^a	WLS	IRR	AQL	RWC	RNC	MDS	IND	PWL	FC	EAV	EWQ	FM	NDBU	EPA ^b Report Category
NV04-NF-126_01	Sammy Creek - From its origin to the waste rock dump	1456	0.6 M	I	I	N	N	X	F		N						5
NV04-NF-126_02	Sammy Creek - From the waste rock dump to Humboldt River, North Fork	1456	0.6 M	F	F	N	N	F	N		N						5
NV04-RR-40-A_00	San Juan Creek - From its origin to the National Forest Boundary	1564	6.2 M	F	F	F	F	F	F		F						1
NV04-HR-12-A_00	Secret Creek - From its origin to the National Forest Boundary	1498	6.8 M	F	F	F	F	F	F		F						1
NV04-HR-13-B_00	Secret Creek - From the National Forest Boundary to the Humboldt River	1502	19.7 M	F	F	F	F	F	F	F	F						1
NV04-LH-99_00	Secret Creek - From its origin to its confluence with the Little Humboldt River, South Fork	1476	3.4 M	F	F	F	F	F	F		F						1
NV04-LH-101_00	Sheep Creek - From its origin to the Little Humboldt River, South Fork	1476	4.2 M	F	F	F	F	F	F		F						1
NV04-NF-93_00	Sheep Creek - From its origin to the Humboldt River, North Fork	1458	9.9 M	F	F	N	F	F	N	F	F						5
NV04-HR-67_00	Sherman Creek - From its origin to its confluence with the Humboldt River	1436	15.2 M	F	F	N	N	F	F	F	F						5
NV04-HR-92_00	Simon Creek - From its origin to Maggie Creek	1494	9 M	F	F	F	F	F	F	F	F						1
NV04-LH-68_00	Singas Creek - From its origin to the Gavica Ranch	1468	5.4 M	F	F	F	F	F	F	F	F						1
NV04-HR-188_00	Slaven Canyon Creek - Its entire length	1442	8.1 M	F	I	F	F	F	F	F	F						2
NV04-HR-69_00	Soldier Creek - From its origin to Secret Creek	1502	18.9 M	F	F	F	F	F	F	F	F						1
NV04-HR-70_00	Sonoma Creek - From its origin to its confluence with Clear Creek	1446	10.3 M	F	F	F	F	F	F	F	F						1
NV04-HR-25-A_07	South Creek (Maggie Creek Tributaries) - From its origin to Maggie Creek	1488	5.6 M	X	X	X	X	X	X	X	X						3
NV04-SF-82_00	South Fork Reservoir - The entire reservoir	1466	1650 A	F	F	N	F	F	F	F	F	N					5
NV04-SF-146_00	Spring Creek - From its origin to Tenmile Creek	1466	5.8 M	F	F	F	F	F	F	F	F						1
NV04-HR-56-B_00	Starr Creek - From its origin to the Humboldt River	1578	3.1 M	X	X	X	X	X	X	X	X						3
NV04-RR-160_00	Stewart Creek - From its origin to the Reese River	1558	10.9 M	F	F	F	F	F	F	F	F						1
NV04-LH-71_00	Stone House Creek - From its origin to State Route 290	1468	5.5 M	F	F	F	I	F	F	F	F						2
NV04-HR-175_00	Stormy Creek - Its entire length	1484	15.8 M	F	F	F	F	F	N	F	F						5
NV04-NF-135_00	Stump Creek - From its origin to Foreman Creek	1458	6.1 M	F	F	F	F	F	F	F	F						1
NV04-HR-186_00	Summer Camp Creek - Its entire length	1444	15.1 M	F	F	F	F	F	F	F	F						1
NV04-HR-118_00	Susie Creek - From its origin to the Humboldt River	1438	35.4 M	F	F	F	F	F	F	F	F						1
NV04-MR-121_00	T Creek - From its origin to its intersection with the Marys River	1484	21.9 M	F	F	F	F	F	F	F	F						1
NV04-MR-11-A_00	Tabor Creek - From its origin to the East line of T. 40 N., R. 60 E., M.D.B. & M.	1486	12 M	F	N	N	N	F	N		F						5
NV04-MR-132_00	Tabor Creek - Below the East line of T. 40 N., R. 60 E., M. D. B. & M.	1436	16.8 M	F	F	I	I	F	F	F	F						2
NV04-HR-72_00	Talbot Creek - From its origin to its confluence with Thorpe Creek	1506	11.3 M	F	F	F	F	F	F	F	F						1
NV04-HR-25-A_14	Taylor Creek (Maggie Creek Tributaries) - From its origin to Maggie Creek	1488	6.8 M	F	F	F	F	F	F		F						1

For any waterbody, if any use box is blank then that particular use has not been assigned to that waterbody

Status Codes

- F = Fully Supporting
- I = Insufficient Information
- N = Not Supporting
- X = Not Assessed

a. M = Miles A = Acres

b. See Section 4.5 Assessment Methodology in the Integrated Report Document for EPA Report Category description

Beneficial Use Codes

- WLS = Watering of Livestock
- IRR = Irrigation
- AQL = Aquatic Life
- RWC = Recreation Involving Contact with Water
- RNC = Recreation Not Involving Contact with Water
- MDS = Municipal or Domestic Supply
- IND = Industrial Supply
- PWL = Propagation of Wildlife

FC = Fish Consumption

EAV = Waters of Extraordinary Ecological or Aesthetic Value

EWQ = Enhancement of Water Quality

FM = Freshwater Marsh

NDBU = No Designated Beneficial Uses (Water Quality Standards have not been established and the tributary rule does not apply)

HYDROGRAPHIC REGION/BASIN Humboldt River Basin

Waterbody ID	Water Name - Reach Description	NAC Water Quality Standard	Size ^a	WLS	IRR	AQL	RWC	RNC	MDS	IND	PWL	FC	EAV	EWQ	FM	NDBU	EPA ^b Report Category
NV04-SF-131_00	Tenmile Creek - From Spring Creek to the Humboldt River, South Fork	1466	15.2 M	F	F	N	N	F	F	F	F						5
NV04-HR-173_00	Thomas Creek - From its origin to Sec 19 T35N R38E	1446	6.1 M	X	X	X	X	X	X	X	X						3
NV04-HR-78_00	Thorpe Creek - From its origin to its confluence with Lamoille Creek	1506	14 M	F	F	F	I	F	F	F	F						2
NV04-HR-147_00	Toe Jam Creek - From its origin to Rock Creek	1518	15.8 M	X	X	F	F	X	X		X						2
NV04-HR-29-A_00	Tonkin Reservoir - The entire reservoir	1514	4 A	F	F	F	F	F	F		F						1
NV04-HR-179_00	Tonkin Spring Outflow - Entire Length	1512	0.9 M	F	F	F	F	F	F		F						1
NV04-SF-23-B_00	Toyn Creek - From the National Forest Boundary to its confluence with Corral Creek	1552	0.6 M	F	F	F	F	F	F	F	F						1
NV04-SF-24-A_00	Toyn Creek - From its origin to the National Forest Boundary	1554	7 M	F	F	F	F	F	F		F						1
NV04-HR-184_00	Trout Creek - Its entire length	1444	18 M	F	F	F	F	F	F	F	F						1
NV04-HR-89_00	Trout Creek - From its origin to Pine Creek	1442	8.4 M	F	F	N	N	F	F	X	N						5
NV04-HR-190_00	Warm Creek - From its origin to Gance Creek	1458	2 M	X	X	X	X	X	X	X	X						3
NV04-RR-80_00	Washington Creek - From its origin to the Reese River	1558	10.8 M	F	F	F	F	F	F	F	F						1
NV04-HR-54-A_00	Water Canyon Creek - From its origin to the point of diversion of the Winnemucca municipal water supply, near the West line of section 12, T. 35 N., R. 38 E., M.D.B. & M.	1532	5.1 M	F	F	F	F	F	F		F						1
NV04-NF-125_00	Water Canyon Creek - From the waste rock dump to the Humboldt River, North Fork	1456	0.3 M	F	F	N	N	F	N		N						5
NV04-HR-123_00	Willow Creek - From its origin to Pine Creek (In the Roberts Creek Mountains)	1442	9.9 M	X	X	X	X	X	X	X	X						3
NV04-HR-166_00	Willow Creek - From Willow Creek Reservoir to Rock Creek	1522	14.7 M	X	X	X	X	X	X	X	X						3
NV04-HR-34-A_00	Willow Creek - From its origin to Willow Creek Reservoir	1524	16.3 M	X	X	N	I	X	I		X						5
NV04-HR-83_00	Willow Creek - From its origin to Pine Creek, below Buckhorn Mine	1516	15 M	F	F	F	F	X	N	F	F						5
NV04-HR-94_00	Willow Creek - From where it enters the Humboldt Basin (by Angel Lake) to the Humboldt River	1436	6.4 M	F	F	F	F	F	F	F	F						1
NV04-NF-119_00	Willow Creek - From its origin to Dorsey Creek	1458	9.6 M	F	F	I	I	X	F	F	F						2
NV04-HR-35-B_00	Willow Creek Reservoir - The entire reservoir	1526	576 A	F	F	F	F	F	F	F	F						1
NV04-NF-133_00	Winters Creek - From its origin to Foreman Creek	1458	4.5 M	F	F	F	F	F	F	F	F						1
NV04-HR-95_00	Woodruff Creek - From its origin to the Humboldt River	1438	8.2 M	F	F	N	F	F	F	F	F						5
NV04-HR-171_00	Wright Canyon Creek - Its entire length	1448	4.7 M	X	X	X	X	X	X	X	X						3

For any waterbody, if any use box is blank then that particular use has not been assigned to that waterbody

Status Codes

- F = Fully Supporting
- I = Insufficient Information
- N = Not Supporting
- X = Not Assessed

a. M = Miles A = Acres

b. See Section 4.5 Assessment Methodology in the Integrated Report Document for EPA Report Category description

Beneficial Use Codes

- WLS = Watering of Livestock
- IRR = Irrigation
- AQL = Aquatic Life
- RWC = Recreation Involving Contact with Water

- RNC = Recreation Not Involving Contact with Water
- MDS = Municipal or Domestic Supply
- IND = Industrial Supply
- PWL = Propagation of Wildlife

FC = Fish Consumption

- EAV = Waters of Extraordinary Ecological or Aesthetic Value
- EWQ = Enhancement of Water Quality
- FM = Freshwater Marsh

NDBU = No Designated Beneficial Uses (Water Quality Standards have not been established and the tributary rule does not apply)

HYDROGRAPHIC REGION/BASIN Steamboat Creek

Waterbody ID	Water Name - Reach Description	NAC Water Quality Standard	Size ^a	W	I	A	R	R	M	I	P	F	E	E	F	N	EPA ^b Report Category
				L	R	Q	W	N	D	W	C	A	W	M	D	B	
NV06-SC-83_00	Alexander Lake - The entire lake	1726	53.9 A	I	I	I		I		X	I						3
NV06-SC-59-A_00	Browns Creek - From its origin to the first diversion near the center of section 14, T. 17 N., R. 19 E., M.D.B. & M.	1724	3.5 M	F	F	F	F	F	F	F	F						1
NV06-SC-68_00	Davis Creek - From its origin to Davis Lake	1744	2.3 M	F	F	F	F	F	F	F	F						1
NV06-SC-49-B_00	Davis Lake - The entire lake	1744	3 A	F	F	F	F	F	F	F	F						1
NV06-SC-69_00	Dry Creek - From its origin to its confluence with Boynton Slough	1726	8.3 M	F	F	F	N	F		F	F						5
NV06-SC-61_00	Evans Creek - From its origin to Highway 395	1726	8.6 M	F	F	F		F		F	F						1
NV06-SC-62_00	Evans Creek - From its intersection with Highway 395 to Dry Creek	1726	0.8 M	F	F	F	N	F		F	F						5
NV06-SC-43-A_00	Franktown Creek - From its origin to the first irrigation diversion near the North line of section 9, T. 16 N., R. 19 E., M.D.B. & M.	1728	7.2 M	F	F	F	F	F	F		F						1
NV06-SC-45-B_00	Franktown Creek - From the first irrigation diversion near the North line of section 9, T. 16 N., R. 19 E., M.D.B. & M. to Washoe Lake	1732	1.9 M	F	F	N	F	F	F	F	F						5
NV06-SC-50-A_00	Galena Creek - From its origin to the East line of section 18, T.17 N., R. 19 E., M.D.B. & M.	1746	4.5 M	F	F	F	F	F	F		F						1
NV06-SC-51-B_00	Galena Creek - From the East line of section 18, T. 17 N., R. 19 E., M.D.B. & M. to gaging station number 10348900, located in the SW 1/4 of the SW 1/4 of section 2, T. 17 N., R. 19 E., M.D.B. & M.	1748	3.8 M	F	F	N	N	F	F	X	N						5
NV06-SC-52-C_00	Galena Creek - From gaging station number 10348900, located in the SW 1/4 of the SW 1/4 of section 2, T.17 N., R. 19 E., M.D.B. & M. to its confluence with Steamboat Creek	1752	3.8 M	F	F	F	F	F	F	F	F						1
NV06-SC-44-B_01	Hobart Creek - From its origin to Hobart Reservoir	1734	1.1 M	X	X	X	X	X	X	X	X						3
NV06-SC-44-B_02	Hobart Reservoir and Tributaries - The entire system	1734	15 A	F	F	F	F	F	F	F	F						1
NV06-SC-70_00	Lewers Creek - Its entire length	1722	2.2 M	F	F	F	F	F	F	F	F						1
NV06-SC-98_00	McEwen Creek - From its origin to Washoe Lake	1722	3.8 M	I	I	I	I	F	I	F	F						2
NV06-SC-71_00	Musgrove Creek - From its origin to Washoe Lake	1722	4 M	F	F	F	F	F	F	F	F						1
NV06-SC-46-A_00	Ophir Creek - From its origin to State Route 429 (old U.S. Highway 395)	1736	6.2 M	F	F	F	F	F	F		F						1
NV06-SC-47-B_00	Ophir Creek - From State Route 429 (old U.S. Highway 395) to Washoe Lake	1738	1 M	F	F	F	F	F	F	F	F						1
NV06-SC-48-A_00	Price's Lakes - The entire lake	1742	4 A	F	F	F	F	F	F		F						1
NV06-SC-41-C_00	Steamboat Creek - From Little Washoe Lake to gaging station number 10349300 located in the S 1/2 of section 33, T. 18 N., R. 20 E., M.D.B. & M.	1724	5.4 M	F	F	F	N	F	F	F	F						5
NV06-SC-42-D_00	Steamboat Creek - From gaging station number 10349300, located in the S 1/2 of section 33, T. 18 N., R. 20 E., M.D.B. & M., to its confluence with the Truckee River	1726	12.5 M	N	N	N	N	F		F	F						5
NV06-SC-55-A_00	Thomas Creek - From its origin to the National Forest Boundary	1726	4.8 M	F	F	F	F	F		F	F						1
NV06-SC-56-B_00	Thomas Creek - From the National Forest Boundary to Steamboat Ditch	1726	4.1 M	F	F	F	F	F		F	F						1
NV06-SC-64_00	Thomas Creek - Below Steamboat Ditch	1726	5.6 M	N	N	N	F	F		F	F						5

For any waterbody, if any use box is blank then that particular use has not been assigned to that waterbody

Status Codes

- F = Fully Supporting
- I = Insufficient Information
- N = Not Supporting
- X = Not Assessed

a. M = Miles A = Acres

b. See Section 4.5 Assessment Methodology in the Integrated Report Document for EPA Report Category description

Beneficial Use Codes

- WLS = Watering of Livestock
- IRR = Irrigation
- AQL = Aquatic Life
- RWC = Recreation Involving Contact with Water

- RNC = Recreation Not Involving Contact with Water
- MDS = Municipal or Domestic Supply
- IND = Industrial Supply
- PWL = Propagation of Wildlife
- FC = Fish Consumption

- EAV = Waters of Extraordinary Ecological or Aesthetic Value
- EWQ = Enhancement of Water Quality
- FM = Freshwater Marsh

NDBU = No Designated Beneficial Uses (Water Quality Standards have not been established and the tributary rule does not apply)

HYDROGRAPHIC REGION/BASIN Steamboat Creek

Waterbody ID	Water Name - Reach Description	NAC Water Quality Standard	Size ^a	W	I	A	R	R	M	I	P	F	E	E	F	N	EPA ^b Report Category
				L	R	Q	W	N	D	N	C	A	W	M	D	U	
NV06-SC-101_00	Unnamed Creek north of Dry Creek - From its origin to Dry Creek	1726	4 M	F	F	F		F		F	F						1
NV06-SC-79_00	Virginia Lake - The entire lake	1726	19.8 A	F	F	F		X		F	F						2
NV06-SC-40-C_00	Washoe Lakes - The entire lakes	1722	6100 A	X	X	X	X	X	X	X	X	N					5
NV06-SC-53-A_00	Whites Creek - From its origin to the East line of section 33, T. 18 N., R. 19 E., M.D.B. & M.	1754	8.7 M	F	F	F	F	F	F		F						1
NV06-SC-63-B_03	Whites Creek, Middle Fork - From Whites Creek, South Fork to Steamboat Creek	1758	2 M	F	F	N	N	F	F	F	F						5
NV06-SC-54-B_00	Whites Creek, North and South Forks, and Whites Creek - Below the East line of section 33, T. 18 N., R. 19 E., M.D.B. & M. to Steamboat Ditch, including North and South Forks	1756	5.5 M	F	F	N	N	F	F	X	N						5
NV06-SC-63-B_01	Whites Creek, North Fork - Below Steamboat Ditch	1758	3.2 M	F	F	F	N	F	F	F	F						5
NV06-SC-63-B_02	Whites Creek, South Fork - Below Steamboat Ditch to Steamboat Creek	1758	2.1 M	F	F	F	F	F	F	F	F						1
NV06-SC-74_00	Winters Creek - Its entire length	1722	3.9 M	F	F	F	F	F	F	F	F						1

For any waterbody, if any use box is blank then that particular use has not been assigned to that waterbody

Status Codes

Beneficial Use Codes

F = Fully Supporting

WLS = Watering of Livestock

RNC = Recreation Not Involving Contact with Water

EAV = Waters of Extraordinary Ecological or Aesthetic Value

I = Insufficient Information

IRR = Irrigation

MDS = Municipal or Domestic Supply

EWQ = Enhancement of Water Quality

N = Not Supporting

AQL = Aquatic Life

IND = Industrial Supply

FM = Freshwater Marsh

X = Not Assessed

RWC = Recreation Involving Contact with Water

PWL = Propagation of Wildlife

NDBU = No Designated Beneficial Uses (Water Quality Standards have not been established and the tributary rule does not apply)

a. M = Miles A = Acres

FC = Fish Consumption

b. See Section 4.5 Assessment Methodology in the Integrated Report Document for EPA Report Category description

HYDROGRAPHIC REGION/BASIN Tahoe Basin

Waterbody ID	Water Name - Reach Description	NAC Water Quality Standard	Size ^a	WLS	IRR	AQL	RWC	RNC	MDS	IND	PWL	FC	EAV	EWQ	FM	NDBU	EPA ^b Report Category
NV06-TB-23_00	Bliss Creek - From its origin to Lake Tahoe	1628	1.4 M	F	F	F	F	F	F	F	F		F				1
NV06-TB-31_00	Burke Creek - From its origin to Lake Tahoe	1628	3.7 M	F	F	I	F	F	F	F	F		I				2
NV06-TB-34_00	Eagle Rock Creek - From its origin to Edgewood Creek	1662	1.4 M	F	F	N	F	F	F	F	F		N				5
NV06-TB-33_00	Edgewood Creek - From its origin to Palisades Drive	1664	1.3 M	X	X	N	X	X	X	X	X		X				5
NV06-TB-86_00	Edgewood Creek - From Palisades Drive to Lake Tahoe	1666	2.3 M	F	F	F	F	F	F	F	F		F				1
NV06-TB-09_00	First Creek - From its origin to Knotty Pine Drive	1652	1.3 M	F	F	F	F	F	F	F	F		F				1
NV06-TB-84_00	First Creek - From Knotty Pine Drive to Lake Tahoe	1654	0.5 M	F	F	F	F	F	F	F	F		F				1
NV06-TB-26_00	Glenbrook Creek - From its origin to Lake Tahoe	1656	3.7 M	F	I	N	F	F	F	F	F		N				5
NV06-TB-16_00	Incline Creek, East and West Forks, and Incline Creek - The Incline Creek, East Fork from the ski resort to the West Fork (Deer Creek), the West Fork (Deer Creek) of Incline Creek from highway 431 to the East Fork, and Incline Creek from the confluence of the East and West Forks to Lake Tahoe	1636	3.8 M	F	F	N	N	F	F	X	N		N				5
NV06-TB-15_00	Incline Creek, East Fork - From its origin to Ski Resort	1632	3.6 M	F	F	F	F	F	F	F	F		F				1
NV06-TB-14_00	Incline Creek, West Fork - Incline Creek, West Fork (Deer Creek) from its origin to State Highway 431	1634	1 M	F	F	I	F	F	F	F	F		I				2
NV06-TB-08_00	Lake Tahoe - The entire Lake (Nevada Portion only)	1626	36812 A	F	F	N	F	F	F	F	F		N				4a
NV06-TB-29_00	Lincoln Creek - From its origin to Lake Tahoe	1628	5.3 M	F	F	F	F	F	F	F	F		F				1
NV06-TB-28_00	Logan House Creek - From its origin to Lake Tahoe	1658	3.1 M	F	F	F	F	F	F	F	F		F				1
NV06-TB-20_00	Marlette Creek - From Marlette Lake to Lake Tahoe	1628	1.9 M	F	F	F	F	F	F	F	F		F				1
NV06-TB-19_00	Marlette Lake - The entire reservoir	1628	350 A	F	F	I	F	F	F	F	F		F				2
NV06-TB-32_00	McFaul Creek - From its origin to Lake Tahoe	1628	6.3 M	F	F	F	F	F	F	F	F		F				1
NV06-TB-17_00	Mill Creek - From its origin to Lake Tahoe	1628	1.6 M	F	F	I	I	F	F	X	I		F				2
NV06-TB-22_00	North Canyon Creek - From its origin to Slaughterhouse Canyon Creek	1628	5.4 M	F	F	N	I	F	F	X	I		I				5
NV06-TB-27_00	North Logan House Creek - From its origin to Lake Tahoe	1628	2.2 M	F	F	N	F	F	F	F	F		N				5
NV06-TB-10_00	Second Creek - From its origin to Second Creek Drive	1646	1.9 M	F	F	F	F	F	F	F	F		F				1
NV06-TB-85_00	Second Creek - From 2nd Creek Drive to Lake Tahoe	1648	0.5 M	F	F	F	F	F	F	F	F		F				1
NV06-TB-21_00	Secret Harbor Creek - From its origin to Lake Tahoe	1628	3.1 M	F	F	I	I	F	F	X	F		I				2
NV06-TB-24_00	Slaughterhouse Canyon Creek - From its origin to Lake Tahoe	1628	2 M	F	F	F	F	F	F	F	F		F				1
NV06-TB-25_00	Spooner Lake - The entire lake	1628	69 A	F	F	N	N	F	F	X	N		N				5
NV06-TB-12_00	Third Creek, East and West Forks and Third Creek - The East Fork from State Highway 431 to the West Fork (Rosewood Creek), the West Fork (Rosewood Creek) from its origin to the East Fork, and Third Creek from the confluence of the East and West Forks to Lake Tahoe	1642	4.6 M	F	F	N	N	F	F	X	N		N				5

For any waterbody, if any use box is blank then that particular use has not been assigned to that waterbody

Status Codes

- F = Fully Supporting
- I = Insufficient Information
- N = Not Supporting
- X = Not Assessed

a. M = Miles A = Acres

b. See Section 4.5 Assessment Methodology in the Integrated Report Document for EPA Report Category description

Beneficial Use Codes

- WLS = Watering of Livestock
- IRR = Irrigation
- AQL = Aquatic Life
- RWC = Recreation Involving Contact with Water

- RNC = Recreation Not Involving Contact with Water
- MDS = Municipal or Domestic Supply
- IND = Industrial Supply
- PWL = Propagation of Wildlife
- FC = Fish Consumption

- EAV = Waters of Extraordinary Ecological or Aesthetic Value
- EWQ = Enhancement of Water Quality
- FM = Freshwater Marsh

NDBU = No Designated Beneficial Uses (Water Quality Standards have not been established and the tributary rule does not apply)

HYDROGRAPHIC REGION/BASIN Tahoe Basin

Waterbody ID	Water Name - Reach Description	NAC Water Quality Standard	Size ^a	WLS	IRR	AQL	RWC	RNC	MDS	IND	PWL	FC	EAV	EWQ	FM	NDBU	EPA ^b Report Category
NV06-TB-13_00	Third Creek, East Fork - From its origin to State Hyghway 431	1638	4.2 M	F	F	F	F	F	F	F	F			F			1
NV06-TB-18_00	Tunnel Creek - From its origin to Lake Tahoe	1628	1.8 M	F	F	F	F	F	F	F	F			F			1
NV06-TB-28_01	Unnamed trib to Logan House Creek - From its origin to Logan House Creek	1658	1.5 M	X	X	I	I	X	X	X	I			X			3
NV06-TB-20_01	Unnamed Trib to Marlette Creek - From its origin to Marlette Creek	1628	2 M	X	X	I	I	X	X	X	I			X			3
NV06-TB-103_00	Unnamed Creek #60 near Fairview Blvd - From its origin to Incline Creek, West Fork	1636	0.5 M	F	F	F	F	X	F	F	F			F			2
NV06-TB-106_00	Unnamed Creek near Diamond Peak - From its origin to Incline Creek, East Fork	1632	0.7 M	F	F	N	F	X	F	F	F			N			5
NV06-TB-107_00	Unnamed Tributary at South end of Marlette Lake - From its origin to Marlette Lake	1628	0.2 M	F	F	I	I	F	F	X	I			F			2
NV06-TB-108_00	Unnamed Tributary to Edgewood Creek - From its origin to Edgewood Creek	1662	0.8 M	F	F	I	F	X	F	F	F			F			2
NV06-TB-105_00	Unnamed Tributary to Incline Creek @ Tyrolian Viilage - From its origin to Incline Creek, East Fork	1628	1.2 M	F	F	N	N	X	F	X	N			N			5
NV06-TB-104_00	Unnamed Tributary to Incline Creek, East Fork - From its origin to Incline Creek, East Fork	1632	0.9 M	F	F	F	F	X	F	F	F			F			2
NV06-TB-11_00	Wood Creek - From its origin to Lake Tahoe	1644	4.1 M	F	F	F	F	F	F	F	F			F			1
NV06-TB-30_00	Zephyr Creek - From its origin to Lake Tahoe	1628	5.5 M	F	F	F	F	F	F	F	F			F			1

For any waterbody, if any use box is blank then that particular use has not been assigned to that waterbody

Status Codes

Beneficial Use Codes

F = Fully Supporting

WLS = Watering of Livestock

RNC = Recreation Not Involving Contact with Water

EAV = Waters of Extraordinary Ecological or Aesthetic Value

I = Insufficient Information

IRR = Irrigation

MDS = Municipal or Domestic Supply

EWQ = Enhancement of Water Quality

N = Not Supporting

AQL = Aquatic Life

IND = Industrial Supply

FM = Freshwater Marsh

X = Not Assessed

RWC = Recreation Involving Contact with Water

PWL = Propagation of Wildlife

NDBU = No Designated Beneficial Uses (Water Quality Standards have not been established and the tributary rule does not apply)

a. M = Miles A = Acres

FC = Fish Consumption

b. See Section 4.5 Assessment Methodology in the Integrated Report Document for EPA Report Category description

HYDROGRAPHIC REGION/BASIN Truckee River Basin

Waterbody ID	Water Name - Reach Description	NAC Water Quality Standard	Size ^a	W	I	A	R	R	M	I	P	F	E	E	F	N	EPA ^b Report Category
				L	R	Q	W	N	D	N	C	A	W	M	D	B	
NV06-TR-76_00	Alum Creek - From its origin to the Truckee River	1684	5.2 M	F	F	N	N	F	N	X	N						5
NV06-TR-36_00	Bronco Creek - From its origin to the Nevada-California state line	1698	6.8 M	F	F	F	F	F	F	F	F						1
NV06-TR-77_00	Chalk Creek - From its origin to the Truckee River	1684	4.1 M	F	F	N	N	F	N	F	F						5
NV06-TR-82_00	Cottonwood Creek - From its origin to Mullen Creek	1694	19.2 M	X	X	X	X	X	X	X	X						3
NV06-TR-100_00	Dog Creek - From the Nevada-California state line to the Truckee River	1684	0.5 M	F	F	F	F	F	F	F	F						1
NV06-TR-35_00	Gray Creek - From its origin to the Nevada-California state line	1702	8.9 M	F	F	F	F	F	F	F	F						1
NV06-TR-37-A_00	Hunter Creek - From its origin to Hunter Lake	1704	1.2 M	F	F	I	I	F	F		I						2
NV06-TR-39-B_00	Hunter Creek - From Hunter Lake to its confluence with the Truckee River	1708	6.9 M	F	F	F	F	F	F	F	F						1
NV06-TR-38-A_00	Hunter Lake - The entire lake	1706	1 A	F	F	F	F	F	F		F						1
NV06-TR-57-D_00	Lagomarsino Creek (Long Valley Creek) - Its entire length	1760	19.6 M	F	F	F	F	F		F	F						1
NV06-TR-80_00	Perry Canyon Creek - From its origin to its confluence with Mullen Creek	1694	5.7 M	X	X	X	X	X	X	X	X						3
NV06-TR-65_00	Sparks Marina - The entire reservoir	1688	77 A	F	F	N	N	F	N	F	F						5
NV06-TR-58-C_00	Tracy Pond - The entire area	1764	30 A	F	F	N	N	F	F	X	N						5
NV06-TR-01_00	Truckee River - At the Nevada-California state line	1682	0 M	F	F	F	F	F	F	F	F						1
NV06-TR-02_00	Truckee River - From Nevada-California state line to Idlewild	1684	15.6 M	F	F	N	F	F	F	F	F						5
NV06-TR-03_00	Truckee River - From Idlewild to East McCarran Blvd	1686	5.8 M	F	F	N	F	F	F	F	F						5
NV06-TR-04_00	Truckee River - From East McCarran Blvd to Lockwood	1688	6.3 M	F	F	N	N	F	F	F	F						4a
NV06-TR-05_00	Truckee River - From Lockwood to Derby Dam	1692	14.3 M	F	F	N	N	F	F	F	F						5
NV06-TR-06_00	Truckee River - From Derby Dam to Wadsworth	1694	9.2 M	F	F	N	N	F	F	F	F						5

For any waterbody, if any use box is blank then that particular use has not been assigned to that waterbody

Status Codes

- F = Fully Supporting
- I = Insufficient Information
- N = Not Supporting
- X = Not Assessed

a. M = Miles A = Acres

b. See Section 4.5 Assessment Methodology in the Integrated Report Document for EPA Report Category description

Beneficial Use Codes

- WLS = Watering of Livestock
- IRR = Irrigation
- AQL = Aquatic Life
- RWC = Recreation Involving Contact with Water

- RNC = Recreation Not Involving Contact with Water
- MDS = Municipal or Domestic Supply
- IND = Industrial Supply
- PWL = Propagation of Wildlife
- FC = Fish Consumption

- EAV = Waters of Extraordinary Ecological or Aesthetic Value
- EWQ = Enhancement of Water Quality
- FM = Freshwater Marsh

NDBU = No Designated Beneficial Uses (Water Quality Standards have not been established and the tributary rule does not apply)

HYDROGRAPHIC REGION/BASIN Carson River Basin

Waterbody ID	Water Name - Reach Description	NAC Water Quality Standard	Size ^a	W	I	A	R	R	M	I	P	F	E	E	F	N	EPA ^b Report Category
				L	R	Q	W	N	D	N	C	A	W	M	D	B	
NV08-CR-49_00	All lakes, reservoirs, and wetlands below Lahontan Dam - All lakes, reservoirs, and wetlands below Lahontan Dam in Lahontan Valley except Harmon Reservoir, Indian Lakes, Rattlesnake Reservoir, South Carson Lake, and Stillwater Marsh	Mercury Only	1037 A									N					5
NV08-CR-48_00	All stream/rivers below Lahontan Dam in Lahontan Valley - All stream/rivers below Lahontan Dam in Lahontan Valley except the Lower Carson River, V-Line Canal, and Diagonal Drain	Mercury Only	75 M									N					5
NV08-CR-47_00	Ambrosetti Pond - The entire pond	1812	26.4 A	I	I	N	N	I	I	F	I						5
NV08-CR-20-A_00	Ash Canyon - From its origin to the first diversion of the Carson City Water Department near the West line of section 12, T. 15 N., R. 19 E., M. D. B. & M.	1844	5.6 M	F	F	F	F	F	F		F						1
NV08-CR-50_00	Ash Canyon Tributary - From its origin to Ash Canyon Creek	1844	1.4 M	F	F	F	F	F	F		F						1
NV08-CR-53_01	Bonanza Creek - From its origin to Virginia Creek (Six Mile Canyon Creek)	1822	1.5 M	F	N	N	N	F	N	X	N						5
NV08-CR-29_00	Brockliss Slough, including East and West Branches - From its divergence from the Carson River, West Fork to its confluence with the Carson River	1812	16.2 M	F	F	N	N	F	F	F	F						5
NV08-CR-02_00	Bryant Creek - Near the Nevada-California state line	1798	3.7 M	F	F	N	F	F	N	F	F						1
NV08-CR-07_00	Carson River - From Genoa Lane to Cradlebaugh Bridge	1812	4.6 M	F	F	N	N	F	F	F	F						5
NV08-CR-08_00	Carson River - From Cradlebaugh Bridge to Mexican Ditch Gage	1814	7.2 M	F	F	N	N	F	F	F	F						5
NV08-CR-09_00	Carson River - From Mexican Ditch Gage to New Empire	1816	7 M	F	F	N	N	F	F	F	F	N					5
NV08-CR-10_00	Carson River - From New Empire to Dayton Bridge	1818	10.4 M	F	F	N	N	F	F	F	F	N					5
NV08-CR-11_00	Carson River - From Dayton Bridge to Weeks Bridge at Highway 95	1822	25.8 M	F	F	N	N	F	N	F	F	N					5
NV08-CR-12_00	Carson River - From Weeks Bridge at Highway 95 to Lahontan Reservoir	1824	6.3 M	F	F	N	F	F	F	F	F	N					5
NV08-CR-06_02	Carson River, East and West Forks and Carson River - Carson River, East Fork from Muller Lane to the West Fork, Carson River, West Fork from Muller Lane to the East Fork, and Carson River from the confluence of the East and West Forks to Genoa Lane	1808	4.3 M	F	F	N	N	F	F	F	F						5
NV08-CR-03_00	Carson River, East Fork - At the Nevada-California state line	1802	0 M	F	F	N	F	F	F	F	F						5
NV08-CR-04_00	Carson River, East Fork - From Nevada-California state line to Riverview Mobile Home Park	1804	9.2 M	F	F	N	F	F	F	F	F						5
NV08-CR-05_01	Carson River, East Fork - From Riverview Mobile Home Park to Highway 88	1806	6.5 M	F	F	N	F	F	F	F	F						5
NV08-CR-05_02	Carson River, East Fork - From Highway 88 to Muller Lane	1806	2.1 M	F	F	F	F	F	F	F	F						1
NV08-CR-13-C_00	Carson River, Lower - From Lahontan Reservoir to Carson Sink (the natural channel)	1826	44 M	F	N	N	N	F	N	F	F	N					5
NV08-CR-01_00	Carson River, West Fork - At the Nevada-California state line	1796	0 M	F	F	F	F	F	F	F	F						1
NV08-CR-06_01	Carson River, West Fork - From the Nevada-California state line to Muller Lane	1808	11.3 M	F	F	N	N	F	F	F	F						5
NV08-CR-17-A_00	Clear Creek - From its origin to gaging station number 103105, located in the NE 1/4 of the NE 1/4 of section 1, T. 14 N., R. 19 E., M. D. B. & M.	1836	7.2 M	F	F	F	F	F	F		F						1
NV08-CR-18-B_00	Clear Creek - From gaging station number 103105, located in the NE 1/4 of the NE 1/4 of section 1, T. 14 N., R. 19 E., M. D. B. & M., to the Carson River	1838	2.9 M	F	F	F	F	F	F	F	F						1

For any waterbody, if any use box is blank then that particular use has not been assigned to that waterbody

- | | | | |
|---|---|---|--|
| Status Codes | Beneficial Use Codes | | |
| F = Fully Supporting | WLS = Watering of Livestock | RNC = Recreation Not Involving Contact with Water | EAV = Waters of Extraordinary Ecological or Aesthetic Value |
| I = Insufficient Information | IRR = Irrigation | MDS = Municipal or Domestic Supply | EWQ = Enhancement of Water Quality |
| N = Not Supporting | AQL = Aquatic Life | IND = Industrial Supply | FM = Freshwater Marsh |
| X = Not Assessed | RWC = Recreation Involving Contact with Water | PWL = Propagation of Wildlife | NDBU = No Designated Beneficial Uses (Water Quality Standards have not been established and the tributary rule does not apply) |
| a. M = Miles A = Acres | | FC = Fish Consumption | |
| b. See Section 4.5 Assessment Methodology in the Integrated Report Document for EPA Report Category description | | | |

HYDROGRAPHIC REGION/BASIN Carson River Basin

Waterbody ID	Water Name - Reach Description	NAC Water Quality Standard	Size ^a	W	I	A	R	R	M	I	P	F	E	E	F	N	EPA ^b Report Category
				L	R	Q	W	N	D	N	C	A	W	M	D	B	
NV08-CR-52_00	Clear Creek Tributary - From its origin to Clear Creek	1836	2.5 M	F	F	F	F	F	F	F	F						1
NV08-CR-14-A_00	Daggett Creek - From its origin to the Carson River	1828	3.2 M	F	F	F	F	F	F	F	F						1
NV08-CR-24-C_00	Diagonal Drain - Its entire length	1854	13.4 M	F	N	N	N	F	N	F	F	N					5
NV08-CR-15-A_00	Genoa Creek - From its origin to the first diversion box at the mouth of the canyon, near the East line of section 9, T. 13 N., R. 19 E., M. D. B. & M.	1832	2.3 M	F	F	F	F	F	F	F	F						1
NV08-CR-26-C_00	Harmon Reservoir - The entire reservoir	1858	48 A	F	F	N	F	F	F	F	F	N					5
NV08-CR-32_00	Indian Creek - From the Nevada-California state line to the Washoe Indian Reservation Boundary	1806	5.3 M	F	F	N	N	F	F	F	F						5
NV08-CR-23-C_00	Indian Lakes - All the lakes, including Upper Lake, Likes Lake, Papoose Lake, Big Indian Lake, Little Cottonwood Lake, Big Cottonwood Lake, and East Lake	1852	655 A	F	F	N	N	F	F	X	N	N					5
NV08-CR-19-A_00	Kings Canyon - From its origin to the first diversion box at the mouth of the canyon near the East line of section 23, T. 15 N., R. 19 E., M. D. B. & M.	1842	3.3 M	F	F	I	I	F	F		F						2
NV08-CR-51_00	Kings Canyon Creek, North Fork - From its origin to Kings Canyon Creek	1842	2.7 M	F	F	F	F	F	F		F						1
NV08-CR-46_00	Lahontan Reservoir - The entire reservoir	1824	14180 A	F	F	N	N	F	F	F	F	N					5
NV08-CR-33_00	Martin Slough - Its entire length	1806	5.9 M	F	F	F	F	F	F	X	F						2
NV08-CR-22-C_00	Rattlesnake (S-Line) Reservoir - Also known as S-Line Reservoir - The entire reservoir	1848	405 A	F	F	N	F	F	F	F	F	N					5
NV08-CR-16-A_00	Sierra Canyon Creek - From its origin to the first diversion structure at the mouth of the canyon near the East line of section 4, T. 13 N., R. 19 E., M. D. B. & M.	1834	3.2 M	F	F	F	F	F	F		F						1
NV08-CR-25-C_00	South Carson Lake - Also known as Government Pasture and Greenhead Gun Club - The entire lake	1856	2550 A	X	X	N	X	X	X	X	X	N					5
NV08-CR-27-C_00	Stillwater Marsh East of Westside Road - All that area of Stillwater Marsh East of Westside Road and North of the community of Stillwater	1862	25950 A	I	N	N	I	I	I	X	I	N					5
NV08-CR-28-D_00	Stillwater Marsh West of Westside Road - All that area of Stillwater Marsh not designated as class C	1864	1920 A	F	N	N		F		F	F	N					5
NV08-CR-45_00	Vicee Canyon Creek - From its origin to the first infiltration pond	1816	2.9 M	X	X	I	I	X	I	X	I						3
NV08-CR-53_00	Virginia Creek (Six Mile Canyon) - Its entire length	1822	5.5 M	F	F	F	F	F	N	F	F						5
NV08-CR-21-C_00	V-Line Canal - From the Carson diversion dam to its division into the S & L Canals	1846	10.1 M	F	F	N	F	F	F	F	F	N					5

For any waterbody, if any use box is blank then that particular use has not been assigned to that waterbody

Status Codes

- F = Fully Supporting
- I = Insufficient Information
- N = Not Supporting
- X = Not Assessed

a. M = Miles A = Acres

b. See Section 4.5 Assessment Methodology in the Integrated Report Document for EPA Report Category description

Beneficial Use Codes

- WLS = Watering of Livestock
- IRR = Irrigation
- AQL = Aquatic Life
- RWC = Recreation Involving Contact with Water

- RNC = Recreation Not Involving Contact with Water
- MDS = Municipal or Domestic Supply
- IND = Industrial Supply
- PWL = Propagation of Wildlife

FC = Fish Consumption

- EAV = Waters of Extraordinary Ecological or Aesthetic Value
- EWQ = Enhancement of Water Quality
- FM = Freshwater Marsh

NDBU = No Designated Beneficial Uses (Water Quality Standards have not been established and the tributary rule does not apply)

HYDROGRAPHIC REGION/BASIN Walker River Basin

Waterbody ID	Water Name - Reach Description	NAC Water Quality Standard	Size ^a	W	I	A	R	R	M	I	P	F	E	E	F	N	EPA ^b Report Category
				L	R	Q	C	N	D	N	C	A	W	M	D	B	
NV09-WR-21_00	Bodie Creek - From the Nevada-California state line to its confluence with Rough Creek	1902	10.5 M	F	F	N	N	F	F	F	F	N					5
NV09-WR-18-A_00	Corey Creek - From its origin to the point of diversion of the town of Hawthorne near the West line of section 3, T. 7 N., R. 29 E., M. D. B. & M.	1934	8.9 M	F	F	N	F	F	N		F						5
NV09-WR-15-A_00	Cottonwood Creek - From its origin to the point of diversion of the Hawthorne Naval Ammunition Depot near the North line of section 34, T. 9 N., R. 28 E., M. D. B. & M.	1926	10.9 M	F	F	F	F	F	F		F						1
NV09-WR-12_00	Desert Creek - From the Nevada-California state line to the Walker River, West Fork	1916	23.1 M	F	F	N	N	F	F	F	F						5
NV09-WR-23-C_00	Mason Valley Wildlife Area - All Surface water impoundments except Hinkson Slough, Bass Pond, Crappie Pond, and North Pond	1922	655 A	F	F	F	F	F	F	F	F						1
NV09-WR-13-C_03	Mason Valley Wildlife Area (Bass Pond) - The entire Pond	1918	53 A	X	X	X	X	X	X	X	X						3
NV09-WR-13-C_04	Mason Valley Wildlife Area (Crappie Pond) - The entire Pond	1918	14 A	X	X	X	X	X	X	X	X						3
NV09-WR-13-C_02	Mason Valley Wildlife Area (Hinkson Slough) - The entire Slough	1918	26 A	X	X	X	X	X	X	X	X						3
NV09-WR-13-C_01	Mason Valley Wildlife Area (North Pond) - The entire Pond	1918	183 A	N	N	N	N	F	N	X	N						5
NV09-WR-26_00	Red Canyon Creek - From its origin to R. 22 E., M.D.B. & M.	1894	10.2 M	F	F	F	F	X	F	F	F						2
NV09-WR-17-A_00	Rose Creek - From its origin to the point of diversion of the Hawthorne Naval Ammunition Depot near the North line of section 4, T. 8 N., R. 29 E., M. D. B. & M.	1932	4.8 M	F	F	F	F	F	F		F						1
NV09-WR-19_00	Rough Creek - From the Nevada-California state line to its confluence with Bodie Creek	1902	7.5 M	F	F	N	N	F	F	F	F	N					5
NV09-WR-20_00	Rough Creek - From its intersection with Bodie Creek to the East Fork of the Walker River	1902	6.3 M	F	F	N	N	F	F	F	F						5
NV09-WR-16-A_00	Squaw Creek - From its origin to the point of diversion of the Hawthorne Naval Ammunition Depot near the North line of section 33, T. 9 N., R. 29 E., M. D. B. & M.	1928	3 M	F	F	F	F	F	F		F						1
NV09-WR-05_00	Sweetwater Creek - From Nevada-California state line to the Walker River, East Fork	1896	8.1 M	F	F	N	N	F	F	F	F						5
NV09-WR-02_00	Topaz Lake - The entire reservoir (Nevada portion only)	1888	987.5 A	F	F	N	N	F	F	F	F	N					5
NV09-WR-11_00	Walker Lake - The entire lake	1914	35490 A			N	F	F			F						5
NV09-WR-09_00	Walker River - From the confluence of Walker River, West and East Forks to the boundary of the Walker River Indian Reservation	1906	23.6 M	F	F	F	F	F	F	F	F						1
NV09-WR-06_00	Walker River, East Fork - At the Nevada-California state line	1898	0 M	F	F	N	N	F	F	F	F						5
NV09-WR-07_00	Walker River, East Fork - From the Walker River, East Fork at the Nevada-California state line to Bridge B-1475	1902	22.9 M	F	F	N	N	F	F	F	F	N					5
NV09-WR-08_00	Walker River, East Fork - From Bridge B-1475 to its confluence with the Walker River, West Fork	1904	41 M	F	F	N	N	F	F	F	F						5
NV09-WR-01_00	Walker River, West Fork - At the Nevada-California state line	1886	0 M	F	F	F	F	F	F	F	F						1
NV09-WR-03_00	Walker River, West Fork - From Nevada-California state line to Wellington	1892	16.9 M	F	F	N	F	F	F	F	F						5
NV09-WR-04_00	Walker River, West Fork - From Wellington to its confluence with the Walker River, East Fork	1894	25.2 M	F	F	F	F	F	F	F	F						1

For any waterbody, if any use box is blank then that particular use has not been assigned to that waterbody

Status Codes

- F = Fully Supporting
- I = Insufficient Information
- N = Not Supporting
- X = Not Assessed

a. M = Miles A = Acres

b. See Section 4.5 Assessment Methodology in the Integrated Report Document for EPA Report Category description

Beneficial Use Codes

- WLS = Watering of Livestock
- IRR = Irrigation
- AQL = Aquatic Life
- RWC = Recreation Involving Contact with Water

- RNC = Recreation Not Involving Contact with Water
- MDS = Municipal or Domestic Supply
- IND = Industrial Supply
- PWL = Propagation of Wildlife
- FC = Fish Consumption

- EAV = Waters of Extraordinary Ecological or Aesthetic Value
- EWQ = Enhancement of Water Quality
- FM = Freshwater Marsh

NDBU = No Designated Beneficial Uses (Water Quality Standards have not been established and the tributary rule does not apply)

HYDROGRAPHIC REGION/BASIN Central Region

Waterbody ID	Water Name - Reach Description	NAC Water Quality Standard	Size ^a	W	I	A	R	R	M	I	P	F	E	E	F	N	EPA ^b Report Category
				L	R	Q	C	N	D	N	C	A	W	M	D	B	
NV10-CE-47_00	Allison Creek - From its origin to the National Forest Boundary	2012	17.3 M	F	F	F	F	F	F	F	F						1
NV10-CE-72_00	Angel Creek - Above and below Angel Lake to where it leaves the Central Region	2022	1.9 M	F	F	F	F	F	F		F						1
NV10-CE-27-A_00	Angel Lake - The entire lake	2022	12 A	F	F	F	F	F	F		F						1
NV10-CE-19-A_00	Barley Creek - From its origin to the first point of diversion near the National Forest Boundary	2002	17.2 M	X	X	X	X	X	X		X						3
NV10-CE-71_00	Bassett Lake - The entire reservoir	2034	204 A	F	F	F	F	F		F	F						1
NV10-CE-38-A_00	Berry Creek (including North Fork) - From its origin to the pipeline intake, near the National Forest Boundary	2048	8.2 M	F	F	F	F	F	F		F						1
NV10-CE-48_00	Big Den Creek - From its origin to its confluence with Little Den Creek		5.3 M													X	3
NV10-CE-14-A_00	Birch Creek - From its origin to the National Forest Boundary	1988	8.6 M	F	F	N	N	F	F		F						5
NV10-CE-15-B_00	Birch Creek - From the National Forest Boundary to the first diversion dam, near the West line of section 1, T. 17 N., R. 44 E., M.D.B. & M.	1992	1.7 M	F	F	F	F	F	F	F	F						1
NV10-CE-14-A_01	Birch Creek, North Fork - From its origin to Birch Creek	1988	3.1 M	F	F	F	X	X	F		X						2
NV10-CE-36-A_00	Bird Creek - From its origin to the pipeline intake, near the Bird Creek Campground	2044	1.7 M	F	F	F	F	F	F		F						1
NV10-CE-67_00	Buena Vista Creek (Union Creek) - From its origin to State Route 400	1966	4.5 M	F	F	F	F	F	F		F						1
NV10-CE-41-A_00	Cave Creek - Its entire length	2056	4.5 M	F	F	F	F	F	F		F						1
NV10-CE-42-B_00	Cave Lake - The entire lake	2058	17.8 A	F	F	N	N	F	F	X	N						5
NV10-CE-49_00	Cherry Creek - From its origin to the Clan Alpine Ranch (Drains into Edwards Creek Valley)		7.3 M													X	3
NV10-CE-50_00	Cherry Creek - From its origin to the East boundary of section 15, T 3 N, R 57 E, M.D.B. &M.		7.9 M													X	3
NV10-CE-01_00	Chiatovich Creek - Above the highway maintenance station	1956	13.4 M	F	F	F	F	F	F	F	F						1
NV10-CE-51_00	Clear Creek - From its origin to Clear Creek Ranch		7.6 M													X	3
NV10-CE-40-A_00	Cleve Creek - From its origin to the National Forest Boundary	2054	8.2 M	F	F	F	F	F	F		F						1
NV10-CE-81_00	Cleve Creek Lower - Below the National Forest Boundary	2054	3.2 M	F	F	I	I	F	F		I						2
NV10-CE-89_00	Coils Creek - From its origin to Roberts Creek	2012	35.5 M	F	F	I	F	F	F	F	F						2
NV10-CE-52_00	Cold Creek - From its origin to Willow Creek		4.3 M													X	3
NV10-CE-33-C_00	Comins Reservoir - The entire reservoir	2036	136 A	F	F	N	N	F	F	X	N	N					5
NV10-CE-88_00	Cottonwood Canyon Creek - From its origin to the mouth of the canyon		9.2 M													X	3
NV10-CE-53_00	Cottonwood Creek - From its origin to Barley Creek	2002	10.1 M	F	F	F	F	F	F		F						1
NV10-CE-60_00	Cottonwood Creek - From its origin to the National Forest Boundary		12.7 M													X	3
NV10-CE-54_00	Coyote Canyon Creek - From its origin to the aqueduct diversion near John Brown Canyon	1966	5.9 M	F	F	F	F	F	F		F						1
NV10-CE-45-A_00	Currant Creek - From its origin to the National Forest Boundary	2066	10.3 M	F	F	F	F	F	F		F						1
NV10-CE-46-B_00	Currant Creek - From the National Forest Boundary to Currant	2068	6.7 M	F	F	F	F	F	F	F	F						1

For any waterbody, if any use box is blank then that particular use has not been assigned to that waterbody

Status Codes

- F = Fully Supporting
- I = Insufficient Information
- N = Not Supporting
- X = Not Assessed

Beneficial Use Codes

- WLS = Watering of Livestock
- IRR = Irrigation
- AQL = Aquatic Life
- RWC = Recreation Involving Contact with Water

- RNC = Recreation Not Involving Contact with Water
- MDS = Municipal or Domestic Supply
- IND = Industrial Supply
- PWL = Propagation of Wildlife

- EAV = Waters of Extraordinary Ecological or Aesthetic Value
- EWQ = Enhancement of Water Quality
- FM = Freshwater Marsh
- NDBU = No Designated Beneficial Uses (Water Quality Standards have not been established and the tributary rule does not apply)

a. M = Miles A = Acres
 b. See Section 4.5 Assessment Methodology in the Integrated Report Document for EPA Report Category description

HYDROGRAPHIC REGION/BASIN Central Region

Waterbody ID	Water Name - Reach Description	NAC Water Quality Standard	Size ^a	W	I	A	R	R	M	I	P	F	E	E	F	N	EPA ^b Report Category
				L	R	Q	W	N	D	C	A	W	M	D	B	U	
NV10-CE-39-A_00	Duck Creek - From its origin to the pipeline intake, near the center of section 24, T. 18 N., R. 64 E., M.D.B. & M.	2052	13.2 M	F	F	F	F	F	F	F	F						1
NV10-CE-75_00	Duckwater Creek - Below Duckwater Indian Reservation	2068	3.5 M	F	F	F	F	F	F	F	F						1
NV10-CE-14-A_04	Dump Gulch trib - From its origin to Birch Creek	1988	0.7 M	F	N	N	F	F	N		F						5
NV10-CE-35-A_00	East Creek - From its origin to the pipeline intake, near the National Forest Boundary	2042	4.9 M	F	F	F	N	F	F		F						5
NV10-CE-79_00	East Squaw Creek - From its origin to the irrigation reservoir at Squaw Creek Ranch		2.1 M													X	3
NV10-CE-55_00	Edwards Creek - From its origin to the West line of section 33, T. 19 N. R. 38 E., M.D.B. & M.		8.4 M													X	3
NV10-CE-04-C_00	Fish Lake - The entire lake	1964	7.2 A	X	X	X	X	X	X	X	X						3
NV10-CE-24-B_00	Fish Springs Pond - The entire pond	2014	1.7 A	X	X	X	X	X	X	X	X						3
NV10-CE-73_00	Freeman Creek - From its origin to the Canyon mouth		2.9 M													X	3
NV10-CE-30-C_00	Gleason Creek - From its origin to State Highway 485 (old State Highway 44)	2028	14.3 M	F	F	N	F	F	F	F	F						5
NV10-CE-31-D_00	Gleason Creek - From State Highway 485 (old State Highway 44) to its confluence with Murray Creek	2032	4.8 M	F	F	F		F		F	F						1
NV10-CE-29-A_00	Goshute Creek - From its origin to the first point of diversion, near the center of section 12, T. 25 N., R. 63 E., M.D.B. & M.	2026	7.9 M	X	X	X	X	X	X		X						3
NV10-CE-12-B_00	Groves Lake - The entire lake	1984	14.3 A	F	F	F	F	F	F	F	F						1
NV10-CE-56_00	Horse Creek - From its origin to northwest corner of section 11, T. 19 N., R. 35 E., M.D.B. & M.		9.2 M													X	3
NV10-CE-57_00	Illipah Creek - From its origin to Illipah Reservoir	2016	10 M	F	F	F	F	F	F	F	F						1
NV10-CE-25-B_00	Illipah Reservoir - The entire reservoir	2016	4.7 A	F	F	F	F	F	F	F	F						1
NV10-CE-02_00	Indian Creek - Above the center of section 9, T. 2 S., R. 34 E., M. D. B. & M.	1958	2.6 M	F	F	F	F	F	F	F	F						1
NV10-CE-08-A_00	Jett Creek - From its origin to the National Forest Boundary	1974	11.1 M	F	F	F	F	F	F		F						1
NV10-CE-58_00	Kalamazoo Creek - From its origin to the National Forest Boundary	2054	5.9 M	F	F	F	F	F	F		F						1
NV10-CE-11-A_00	Kingston Creek - From its origin to Groves Lake	1982	5.4 M	F	F	F	F	F	F		F						1
NV10-CE-13-B_00	Kingston Creek - Below Groves Lake	1986	9.2 M	F	F	F	F	F	F	F	F						1
NV10-CE-03_00	Leidy Creek - Above the hydroelectric plant	1962	1.4 M	F	F	F	F	F	F	F	F						1
NV10-CE-14-A_02	Lower South trib - From its origin to Birch Creek	1988	1.2 M	F	F	F	X	X	F		X						2
NV10-CE-59_00	Mayhew Creek - From its origin to the National Forest Boundary	2018	7.4 M	F	F	F	F	F	F	F	F						1
NV10-CE-86_00	Monitor Canyon Creek - From its origin to Wilson Canyon Creek	1966	1.1 M	F	F	F	F	F	F		F						1
NV10-CE-74_00	Morgan Creek - From its origin to the West line of section 23, T. 12 N., R. 47 E., M.D.B. & M.	2004	7.3 M	F	F	F	F	F	F		F						1
NV10-CE-20-A_00	Mosquito Creek - From its origin to the National Forest Boundary	2004	8.3 M	F	F	F	F	F	F		F						1
NV10-CE-32-D_00	Murry Creek - From its confluence with Gleason Creek to the South line of section 35, T. 17 N., R. 63 E., M.D.B. & M.	2034	4.6 M	F	F	F		F		F	F						1
NV10-CE-34-A_00	North Creek - From its origin to the pipeline intake, near the North line of section 20, T. 19 N., R. 65 E., M.D.B. & M.	2038	6.6 M	F	F	F	N	F	F		F						5

For any waterbody, if any use box is blank then that particular use has not been assigned to that waterbody

Status Codes

- F = Fully Supporting
- I = Insufficient Information
- N = Not Supporting
- X = Not Assessed

a. M = Miles A = Acres

b. See Section 4.5 Assessment Methodology in the Integrated Report Document for EPA Report Category description

Beneficial Use Codes

- WLS = Watering of Livestock
- IRR = Irrigation
- AQL = Aquatic Life
- RWC = Recreation Involving Contact with Water

RNC = Recreation Not Involving Contact with Water

MDS = Municipal or Domestic Supply

IND = Industrial Supply

PWL = Propagation of Wildlife

FC = Fish Consumption

EAV = Waters of Extraordinary Ecological or Aesthetic Value

EWQ = Enhancement of Water Quality

FM = Freshwater Marsh

NDBU = No Designated Beneficial Uses (Water Quality Standards have not been established and the tributary rule does not apply)

HYDROGRAPHIC REGION/BASIN Central Region

Waterbody ID	Water Name - Reach Description	NAC Water Quality Standard	Size ^a	W	I	A	R	R	M	I	P	F	E	E	F	N	EPA ^b Report Category
				L	R	Q	W	N	D	C	A	W	M	D	B	U	
NV10-CE-80_00	Odgers Creek - From its origin to the National Forest Boundary	2054	3.6 M	F	F	I	F	F	F		F						2
NV10-CE-61_00	Ophir Creek - From its origin to the National Forest Boundary	1978	5.6 M	F	F	F	F	F	F		F						1
NV10-CE-76_00	Overland Creek - From its origin to the National Forest Boundary	2018	13.6 M	F	F	I	F	F	F	F	F						2
NV10-CE-76_01	Overland Lake - The entire lake	2018	11 A	X	X	X	X	X	X	X	X	N					5
NV10-CE-07-A_00	Peavine Creek - From its origin to the first point of diversion, near the National Forest Boundary	1972	21.4 M	F	F	F	F	F	F		F						1
NV10-CE-62_00	Perry Akin Creek - From the Nevada-California state line to Nevada State Highway 264	1964	2.2 M	F	F	F	F	F	F	F	F						1
NV10-CE-18-A_00	Pine Creek - From its origin to the National Forest Boundary	1998	9.2 M	F	F	F	F	F	F		F						1
NV10-CE-43-A_00	Pine Creek - From its origin to the first point of diversion, near the West line of section 17, T. 13 N., R. 68 E., M.D.B. & M.	2062	1.3 M	F	F	F	F	F	F		F						1
NV10-CE-63_00	Pine Creek - From its origin to Pine Creek Ranch		11.3 M													X	3
NV10-CE-28-A_00	Pole Canyon Creek - From its origin to where it becomes the Franklin River	2024	5 M	X	X	X	X	X	X		X						3
NV10-CE-78_00	Rattlesnake Canyon Creek - From its origin to the National Forest Boundary		1.5 M													X	3
NV10-CE-44-A_00	Ridge Creek - From its origin to the first point of diversion, near the West line of section 17, T. 13 N., R. 68 E., M.D.B. & M.	2064	1.5 M	F	F	F	F	F	F		F						1
NV10-CE-22-A_00	Roberts Creek - From its origin to Roberts Creek Reservoir	2008	7.9 M	F	F	F	F	F	F		F						1
NV10-CE-23-B_00	Roberts Creek - Below Roberts Creek Reservoir	2012	15.9 M	F	F	F	F	F	F	F	F						1
NV10-CE-26-B_00	Ruby Marsh - The entire area	2018	14900 A	F	F	N	F	F	F	F	F	N					5
NV10-CE-82_00	Shingle Creek - From its origin to the first point of diversion	2062	3.3 M	X	X	F	F	X	X		X						2
NV10-CE-16-A_00	Skull Creek - From its origin to the first diversion dam, near the East line of T. 21 N., R. 45 E., M.D.B. & M.	1994	8.7 M	X	X	X	X	X	X		X						3
NV10-CE-77_00	Smith Creek - From its origin to the National Forest Boundary	2018	3.9 M	F	F	I	F	F	F	F	F						2
NV10-CE-05-A_00	Star Creek - From its origin to the first point of diversion, near the West line of T. 31 N., R. 34 E., M.D.B. & M.	1966	4.3 M	X	X	X	X	X	X		X						3
NV10-CE-17-A_00	Steiner Creek - From its origin to the first diversion dam, near the North line of section 34, T. 21 N., R. 46 E., M.D.B. & M.	1996	6 M	X	X	X	X	X	X		X						3
NV10-CE-64_00	Steptoe Creek - From its origin to where it crosses State Highway 486 at the canyon mouth	2058	9.6 M	F	F	F	F	F	F	F	F						1
NV10-CE-21-A_00	Stoneberger Creek - From its origin to the National Forest Boundary	2006	10.8 M	F	F	F	F	F	F		F						1
NV10-CE-37-A_00	Timber Creek - From its origin to the pipeline intake, near the West line of section 27, T. 18 N., R. 65 E., M.D.B. & M.	2046	2.9 M	F	F	F	F	F	F		F						1
NV10-CE-66_00	Trail Canyon Creek - From its origin to its confluence with Rock Creek	1956	10.2 M	F	F	F	F	F	F	F	F						1
NV10-CE-10-A_00	Twin River, North Fork - From its origin to the first point of diversion, near the National Forest Boundary	1978	8.1 M	F	F	F	F	F	F		F						1
NV10-CE-09-A_00	Twin River, South Fork - From its origin to the first point of diversion, near the National Forest Boundary	1976	8.6 M	F	F	F	F	F	F		F						1
NV10-CE-85_00	Unnamed Creek near Cave Lake - From its origin to Steptoe Creek	2058	3.51 M	F	F	I	I	F	F	F	F						2
NV10-CE-14-A_03	Upper South trib - From its origin to Birch Creek	1988	1.8 M	F	F	F	X	X	F		X						2
NV10-CE-87_00	Warm Springs Pond (Independance Valley) - The entire area.		16 A									N				X	5

For any waterbody, if any use box is blank then that particular use has not been assigned to that waterbody

Status Codes

- F = Fully Supporting
- I = Insufficient Information
- N = Not Supporting
- X = Not Assessed

a. M = Miles A = Acres

b. See Section 4.5 Assessment Methodology in the Integrated Report Document for EPA Report Category description

Beneficial Use Codes

- WLS = Watering of Livestock
- IRR = Irrigation
- AQL = Aquatic Life
- RWC = Recreation Involving Contact with Water

- RNC = Recreation Not Involving Contact with Water
- MDS = Municipal or Domestic Supply
- IND = Industrial Supply
- PWL = Propagation of Wildlife
- FC = Fish Consumption

- EAV = Waters of Extraordinary Ecological or Aesthetic Value
- EWQ = Enhancement of Water Quality
- FM = Freshwater Marsh

NDBU = No Designated Beneficial Uses (Water Quality Standards have not been established and the tributary rule does not apply)

HYDROGRAPHIC REGION/BASIN Central Region

Waterbody ID	Water Name - Reach Description	NAC Water Quality Standard	Size ^a	W	I	A	R	R	M	I	P	F	E	E	F	N	EPA ^b Report Category
				L	R	Q	W	N	D	N	W	C	A	W	M	D	
NV10-CE-83_00	Williams Canyon Creek - From its origin to the first point of diversion	2062	3.5 M	X	X	F	F	X	X		X						2
NV10-CE-68_00	Willow Creek - From its origin to its confluence with Rock Creek (in the Desatoya Mountains)		8.6 M													X	3
NV10-CE-69_00	Willow Creek - From its origin to Cold Creek (Near Indian Springs, Clark County)		5.6 M													X	3
NV10-CE-06-B_00	Willow Creek Reservoir (Lander County) - The entire reservoir	1968	0.2 A	X	X	X	X	X	X	X	X						3
NV10-CE-84_00	Wilson Canyon Creek - From its origin to Buena Vista Creek	1966	3 M	X	X	X	X	X	X		X						3
NV10-CE-70_00	Wisconsin Creek - From its origin to the National Forest Boundary	1978	4.4 M	F	F	F	F	F	F		F						1

For any waterbody, if any use box is blank then that particular use has not been assigned to that waterbody

Status Codes

Beneficial Use Codes

- F = Fully Supporting
- I = Insufficient Information
- N = Not Supporting
- X = Not Assessed

- WLS = Watering of Livestock
- IRR = Irrigation
- AQL = Aquatic Life
- RWC = Recreation Involving Contact with Water

- RNC = Recreation Not Involving Contact with Water
- MDS = Municipal or Domestic Supply
- IND = Industrial Supply
- PWL = Propagation of Wildlife

- EAV = Waters of Extraordinary Ecological or Aesthetic Value
- EWQ = Enhancement of Water Quality
- FM = Freshwater Marsh
- NDBU = No Designated Beneficial Uses (Water Quality Standards have not been established and the tributary rule does not apply)

a. M = Miles A = Acres

b. See Section 4.5 Assessment Methodology in the Integrated Report Document for EPA Report Category description

HYDROGRAPHIC REGION/BASIN Great Salt Lake Basin

Waterbody ID	Water Name - Reach Description	NAC Water Quality Standard	Size ^a	WLS	IRR	AQL	RWC	RNC	MDS	IND	PWL	FC	EAV	EWQ	FM	NDBU	EPA ^b Report Category
NV11-GS-03-A_00	Baker Creek - From its origin to the National Forest Boundary	2102	7.6 M	F	F	F	F	F	F		F						1
NV11-GS-10_00	Big Wash, South Fork - From its origin to the National Park Boundary	2098	5 M	X	X	F	X	X	X	X	X						2
NV11-GS-06-A_00	Hendrys Creek - From its origin to the National Forest Boundary	2112	9.7 M	F	F	F	F	F	F		F						1
NV11-GS-04-A_00	Lehman Creek - From its origin to the National Forest Boundary	2104	6.7 M	F	F	F	F	F	I		F						2
NV11-GS-09_00	Pole Canyon Creek - From its origin to Baker Creek	2102	3 M	F	F	F	F	F	F		F						1
NV11-GS-05-A_00	Silver Creek - From its origin to the National Forest Boundary	2106	11.1 M	F	F	F	F	F	F		F						1
NV11-GS-07-B_00	Silver Creek Reservoir - The entire reservoir	2108	5 A	F	F	F	F	F	F	F	F						1
NV11-GS-01_00	Snake Creek - Above the fish hatchery	2096	10.6 M	F	F	F	F	F	F	F	F						1
NV11-GS-02-C_00	Snake Creek - From the control point above the fish hatchery to the Nevada-Utah state line	2098	3.8 M	F	F	F	F	F	F	F	F						1
NV11-GS-08_00	Strawberry Creek - From its origin to the National Park Boundary	2102	3.8 M	X	X	F	X	X	X	X	X						2

For any waterbody, if any use box is blank then that particular use has not been assigned to that waterbody

Status Codes

- F = Fully Supporting
- I = Insufficient Information
- N = Not Supporting
- X = Not Assessed

Beneficial Use Codes

- WLS = Watering of Livestock
- IRR = Irrigation
- AQL = Aquatic Life
- RWC = Recreation Involving Contact with Water

- RNC = Recreation Not Involving Contact with Water
- MDS = Municipal or Domestic Supply
- IND = Industrial Supply
- PWL = Propagation of Wildlife
- FC = Fish Consumption

- EAV = Waters of Extraordinary Ecological or Aesthetic Value
- EWQ = Enhancement of Water Quality
- FM = Freshwater Marsh
- NDBU = No Designated Beneficial Uses (Water Quality Standards have not been established and the tributary rule does not apply)

a. M = Miles A = Acres

b. See Section 4.5 Assessment Methodology in the Integrated Report Document for EPA Report Category description

HYDROGRAPHIC REGION/BASIN Colorado River Basin

Waterbody ID	Water Name - Reach Description	NAC Water Quality Standard	Size ^a	W	I	A	R	R	M	I	P	F	E	E	F	N	EPA ^b Report Category
				L	R	Q	W	N	D	W	C	A	W	M	D	U	
NV13-CL-19-B_00	Adams McGill Reservoir - The entire reservoir	2194	683 A	F	F	F	F	F	F	F	F						1
NV13-CL-10_00	Beaver Dam Wash - Above Schroeder Reservoir	2178	0.8 M	F	F	N	F	F	F	F	F						5
NV13-CL-23-C_00	Bowman Reservoir - The entire reservoir	2204	86 A	I	I	F	F	F	F	F	F						2
NV13-CL-47_00	Camp Valley Creek - From its origin to the South line of T. 5 N., R. 69 E., M.D.B. & M.	2206	11.8 M	F	F	I	I	F	F	F	F						2
NV13-CL-36_00	Castleton Wash - Its entire length	2212	10.5 M	X	X	X	X	X	X	X	X						3
NV13-CL-26-B_00	Clover Creek - From its origin to where it crosses the East range line of T. 4 S., R. 67 E., M.D.B. & M.	2214	35.2 M	F	F	I	I	F	F	F	I						2
NV13-CL-35_00	Cold Springs Reservoir - The entire reservoir	2196	275 A	F	F	F	F	F	N	F	F						5
NV13-CL-01_00	Colorado River - From Lake Mohave to the Nevada-California state line	2146	14.9 M	F	F	N	F	F	F	F	F						5
NV13-CL-02_00	Colorado River - From Hoover Dam to Lake Mojave inlet	2148	16 M	F	F	N	F	F	F	F	F						5
NV13-CL-37_00	Crystal Springs Creek - Its entire length	2198	0.4 M	F	F	F	F	F	F	F	F						1
NV13-CL-17-B_00	Dacey Reservoir - The entire reservoir	2188	215 A	F	F	F	F	F	F	F	F						1
NV13-CL-42_00	Duck Creek - From its origin to Las Vegas Wash	2156	14.5 M	N	N	N		X			F				X		5
NV13-CL-27-B_00	Eagle Valley Creek (Meadow Valley Wash) - From its origin to Eagle Valley Reservoir	2206	2 M	F	F	F	F	F	F	F	F						1
NV13-CL-24-B_00	Eagle Valley Reservoir - The entire reservoir	2208	45 A	F	F	F	F	F	F	F	F						1
NV13-CL-25-C_00	Echo Canyon Reservoir - The entire reservoir	2212	58 A	F	F	N	N	F	F	X	N	N					5
NV13-CL-46_00	Ellison Creek - From its origin to the National Forest Boundary	2186	12.5 M	F	F	I	F	F	F	F	F						2
NV13-CL-39_00	Flamingo Wash - From its origin to Las Vegas Wash	2156	18.9 M	N	N	N		X			F				X		5
NV13-CL-29_00	Forest Home Creek - From its origin to Big Spring Wash	2196	4.4 M	F	F	F	F	F	F	F	F						1
NV13-CL-20-B_00	Hay Meadow Reservoir - The entire reservoir	2196	126 A	F	F	F	F	F	N	F	F						5
NV13-CL-03_00	Lake Mead - The entire reservoir (Nevada portion) excluding area covered by NAC 445A.197	2152	90000 A	F	F	F	F	F	F	F	F						1
NV13-CL-04_00	Lake Mead Inner Bay - From the confluence of Las Vegas Wash with Lake Mead to 1.2 miles into Las Vegas Bay	2154	137.8 A	F	F	F		F		F	F						1
NV13-CL-38_00	Lake Mohave - The entire reservoir (Nevada portion only)	2146	14000 A	F	F	F	F	F	F	F	F						1
NV13-CL-44_00	Las Vegas Creek - From its origin to Las Vegas Wash	2156	7.3 M	F	F	N		X			F				F		5
NV13-CL-05_00	Las Vegas Wash - From confluence of discharges from City and County Treatment Plants to Telephone Line Road	2156	4.9 M	F	F	F		F			F				F		1
NV13-CL-06_00	Las Vegas Wash - From Telephone Line Road to its confluence with Lake Mead	2158	6.1 M	F	F	F		F			F				F		1
NV13-CL-45_00	Las Vegas Wash above Treatment Plants - Above treatment Plants	2156	11.1 M	N	N	N		X			F				X		5
NV13-CL-13_00	Meadow Valley Wash - From the bridge at Rox to its confluence with the Muddy River	2176	18.9 M	X	X	X		X		X	X						3
NV13-CL-30_00	Meadow Valley Wash - From Eagle Valley Reservoir to Echo Canyon Reservoir	2208	9.4 M	F	I	I	I	X	I	F	F						2
NV13-CL-31_00	Meadow Valley Wash - From Echo Canyon Reservoir to Caliente	2212	27.3 M	I	I	I	I	I	I	X	I						3

For any waterbody, if any use box is blank then that particular use has not been assigned to that waterbody

Status Codes

- F = Fully Supporting
- I = Insufficient Information
- N = Not Supporting
- X = Not Assessed

a. M = Miles A = Acres

b. See Section 4.5 Assessment Methodology in the Integrated Report Document for EPA Report Category description

Beneficial Use Codes

- WLS = Watering of Livestock
- IRR = Irrigation
- AQL = Aquatic Life
- RWC = Recreation Involving Contact with Water

- RNC = Recreation Not Involving Contact with Water
- MDS = Municipal or Domestic Supply
- IND = Industrial Supply
- PWL = Propagation of Wildlife
- FC = Fish Consumption

- EAV = Waters of Extraordinary Ecological or Aesthetic Value
- EWQ = Enhancement of Water Quality
- FM = Freshwater Marsh

NDBU = No Designated Beneficial Uses (Water Quality Standards have not been established and the tributary rule does not apply)

HYDROGRAPHIC REGION/BASIN Colorado River Basin

Waterbody ID	Water Name - Reach Description	NAC Water Quality Standard	Size ^a	W	I	A	R	R	M	I	P	F	E	E	F	N	EPA ^b Report Category
				L	R	Q	W	N	D	N	C	A	W	M	D	B	
NV13-CL-32_00	Meadow Valley Wash - From Caliente to Rox	2176	63.9 M	F	N	N		F		F	F						5
NV13-CL-11_01	Muddy River - From its origin to Warm Springs Bridge	2168	1.8 M	F	F	N	N	N	F	F	F						5
NV13-CL-11_02	Muddy River - From Warm Springs Bridge to Glendale	2168	7.2 M	F	N	N	F	F	F	F	F						5
NV13-CL-12_01	Muddy River - From Glendale to Wells Siding Diversion	2172	5.9 M	F	F	N	F	F		F	F						5
NV13-CL-12_02	Muddy River - From Wells Siding Diversion to river mouth at Lake Mead	2174	10.8 M	F	N	N	N	F		F	F						5
NV13-CL-21-C_00	Nesbitt Lake - The entire lake	2198	202 A	F	F	F	F	F	N	F	F	N					5
NV13-CL-22-C_00	Pahranagat Reservoir - The entire reservoir	2202	370 A	F	F	F	F	F	I	F	F						2
NV13-CL-33_01	Pahranagat Wash - From Hiko to Lower Pahranagat Reservoir	2202	23.1 M	X	X	X		X	X	X	X						3
NV13-CL-33_02	Pahranagat Wash - From Lower Pahranagat Reservoir to its confluence with the Muddy River	2168	47 M	X	X	X		X	X	X	X						3
NV13-CL-49_00	Pittman Wash - From its origin to Duck Creek	2156	14.6 M	X	X	F		X			F				X		2
NV13-CL-40_00	Sloan Channel - From North Las Vegas Blvd to Las Vegas Wash	2156	7.5 M	F	N	N		X			F				F		5
NV13-CL-18-B_00	Sunnyside Creek - From its origin to Adams McGill Reservoir	2192	7.1 M	F	F	I	F	F	F	F	F						2
NV13-CL-43_00	Tropicana Wash - From its origin to Flamingo Wash	2156	10.8 M	X	X	X		X			X				X		3
NV13-CL-34_00	Tule Field Reservoir - The entire reservoir	2196	176.7 A	F	F	F	F	F	N	F	F						5
NV13-CL-07_00	Virgin River - From the Nevada-Arizona state line to Mesquite	2164	2.8 M	F	N	N		F		F	F						5
NV13-CL-08_00	Virgin River - At the Nevada-Arizona state line	2162	0 M	F	N	N		F		F	F						5
NV13-CL-09_00	Virgin River - From Mesquite to river mouth at Lake Mead	2166	23.9 M	F	N	N		F		F	F						5
NV13-CL-48_00	Water Canyon - From its origin to Camp Valley Creek	2206	2.4 M	F	F	F	F	F	F	F	F						1
NV13-CL-15-A_00	White River - From its origin to the National Forest Boundary	2184	12.4 M	F	F	F	F	F	F	F	F						1
NV13-CL-16-B_00	White River - From the National Forest Boundary to its confluence with Ellison Creek	2186	7.2 M	F	F	I	F	F	F	F	F						2
NV13-CL-28_00	White River - Below Ellison Creek	2186	46.3 M	F	F	F	F	F	F	F	F						1

For any waterbody, if any use box is blank then that particular use has not been assigned to that waterbody

Status Codes

- F = Fully Supporting
- I = Insufficient Information
- N = Not Supporting
- X = Not Assessed

a. M = Miles A = Acres

b. See Section 4.5 Assessment Methodology in the Integrated Report Document for EPA Report Category description

Beneficial Use Codes

- WLS = Watering of Livestock
- IRR = Irrigation
- AQL = Aquatic Life
- RWC = Recreation Involving Contact with Water

- RNC = Recreation Not Involving Contact with Water
- MDS = Municipal or Domestic Supply
- IND = Industrial Supply
- PWL = Propagation of Wildlife
- FC = Fish Consumption

- EAV = Waters of Extraordinary Ecological or Aesthetic Value
- EWQ = Enhancement of Water Quality
- FM = Freshwater Marsh

NDBU = No Designated Beneficial Uses (Water Quality Standards have not been established and the tributary rule does not apply)

HYDROGRAPHIC REGION/BASIN Northwest Region

Waterbody ID	Water Name - Reach Description	NAC Water Quality Standard	Size ^a	W	I	A	R	R	M	I	P	F	E	E	F	N	EPA ^b Report Category
				L	R	Q	C	N	D	N	W	C	A	W	M	D	
NV01-NW-07_01	Alder Creek - From its origin to Little Onion Reservoir	1268	2.2 M	F	F	F	F	F	F	F	F						1
NV01-NW-07_02	Alder Creek - From Little Onion Reservoir to Little Alder Creek	1268	6.5 M	F	F	F	F	F	F	F	F						1
NV01-NW-02-A_00	Blue Lakes - The entire area	1258	26 A	F	F	F	F	F	F		F						1
NV01-NW-12_00	Catnip Creek, South - From its origin to Catnip Reservoir	1262	3 M	F	F	F	F	F	F		F						1
NV01-NW-09_00	Craine Creek - From its origin to its confluence with Cow Creek	1266	10.6 M	F	F	F	F	F	F	F	F						1
NV01-NW-05-B_00	Knott Creek Reservoir - The entire reservoir	1266	72 A	F	F	F	F	F	F	F	F						1
NV01-NW-06-B_00	Onion Valley Reservoir - The entire reservoir	1268	79 A	F	F	F	F	F	F	F	F						1
NV01-NW-11_00	Onion Valley Spring - The entire area	1268	0.2 M	F	F	F	F	F	F	F	F						1
NV01-NW-22_00	Big Springs Reservoir - The entire reservoir	1268	249.2 A	F	I	I	F	F	F	F	F						2
NV01-NW-20_02	Bordwell Creek - From Bordwell Spring to Wall Canyon Creek	1264	4 M	F	F	F	I	F	F	F	F						2
NV01-NW-15_00	Catnip Creek, North - From its origin to Catnip Reservoir	1262	2 M	F	F	I	I	F	F		I						2
NV01-NW-03-A_00	Catnip Reservoir - The entire reservoir	1262	72.5 A	F	F	I	I	F	F		I						2
NV01-NW-10_00	Little Alder Creek - From its origin to its confluence with Alder Creek	1268	5.8 M	F	F	I	I	F	F	F	F						2
NV01-NW-13_00	Swan Reservoir - The entire reservoir	1262	1201 A	F	I	I	I	F	I		F						2
NV01-NW-20_01	Bordwell Creek - From its origin to Bordwell Spring	1264	2.4 M	X	X	X	X	X	X	X	X						3
NV01-NW-19_00	Bull Creek - From its origin to the Nevada-California Border		6.8 M													X	3
NV01-NW-18_00	Butte Creek - From its origin to its confluence with Cottonwood Creek, South Fork	1266	0.4 M	X	X	X	X	X	X	X	X						3
NV01-NW-16_00	Catnip Creek - From Catnip Reservoir to IXL Ranch	1262	4.3 M	X	X	X	X	X	X	X	X						3
NV01-NW-17_00	Cottonwood Creek, South Fork - From its origin to the Nevada-Oregon Border		5.1 M													X	3
NV01-NW-14_01	Knott Creek - From its origin to Knott Creek Reservoir	1266	3.6 M	X	X	X	X	X	X	X	X						3
NV01-NW-14_02	Knott Creek - From Knott Creek Reservoir to Knott Creek Ranch	1266	3.5 M	X	X	X	X	X	X	X	X						3
NV01-NW-23_00	Little Onion Reservoir - The entire reservoir	1268	36 A	X	X	X	X	X	X	X	X						3
NV01-NW-21_01	Wall Canyon Creek - From its origin to Wall Canyon Reservoir	1264	15.8 M	X	X	X	X	X	X	X	X						3
NV01-NW-01-A_00	Boulder Reservoir - The entire reservoir	1256	6 A	F	F	N	N	F	F		N						5
NV01-NW-08_00	Cove Creek - From its origin to its confluence with Craine Creek	1266	6.7 M	F	F	N	N	F	F	F	F						5
NV01-NW-04-B_00	Wall Canyon Reservoir - The entire reservoir	1264	1200 A	F	F	N	N	F	F	F	F						5

For any waterbody, if any use box is blank then that particular use has not been assigned to that waterbody

- | | | | |
|---|---|---|--|
| Status Codes | Beneficial Use Codes | | |
| F = Fully Supporting | WLS = Watering of Livestock | RNC = Recreation Not Involving Contact with Water | EAV = Waters of Extraordinary Ecological or Aesthetic Value |
| I = Insufficient Information | IRR = Irrigation | MDS = Municipal or Domestic Supply | EWQ = Enhancement of Water Quality |
| N = Not Supporting | AQL = Aquatic Life | IND = Industrial Supply | FM = Freshwater Marsh |
| X = Not Assessed | RWC = Recreation Involving Contact with Water | PWL = Propagation of Wildlife | NDBU = No Designated Beneficial Uses (Water Quality Standards have not been established and the tributary rule does not apply) |
| a. M = Miles A = Acres | | FC = Fish Consumption | |
| b. See Section 4.5 Assessment Methodology in the Integrated Report Document for EPA Report Category description | | | |

HYDROGRAPHIC REGION/BASIN Black Rock Desert Region

Waterbody ID	Water Name - Reach Description	NAC Water Quality Standard	Size ^a	W	I	A	R	R	M	I	P	F	E	E	F	N	EPA ^b Report Category
				L	R	Q	W	N	D	N	W	C	A	W	M	D	
NV02-BL-15_00	Alta Creek - From its origin to State Highway 291	1316	7.2 M	F	F	F		F		F	F						1
NV02-BL-17_00	Battle Creek - From its origin to Battle Creek Ranch	1316	12.5 M	F	F	F		F		F	F						1
NV02-BL-07-A_00	Bilk Creek - From its origin to is intersection with the South line of section 35, T. 45 N., R. 32 E., M.D.B. & M.	1302	13.9 M	F	F	F	F	F	F		F						1
NV02-BL-10-A_00	Bottle Creek - From its origin to the first point of diversion near the East line of section 23, T. 40 N., R. 32 E., M.D.B. & M.	1308	8.8 M	F	F	F	F	F	F		F						1
NV02-BL-18_00	Cold Springs Creek - From its origin to the Kings River	1316	3.2 M	F	F	F		F		F	F						1
NV02-BL-19_00	Crowley Creek - From its origin to Sentinel Rock	1316	16.4 M	F	F	F		F		F	F						1
NV02-BL-20_00	Falls Canyon Creek - From its origin to the National Forest Boundary	1316	4 M	F	F	F		F		F	F						1
NV02-BL-36_00	High Rock Canyon - From its origin to High Rock Lake	1316	25 M	F	F	F		F		F	F						1
NV02-BL-21_00	Horse Canyon Creek - From its origin to the National Forest Boundary	1316	4.8 M	F	F	F		F		F	F						1
NV02-BL-22_00	Kings River - From its origin to the Quinn River	1316	40.6 M	F	F	F		F		F	F						1
NV02-BL-06-A_00	Leonard Creek - From its origin to the first irrigation diversion near the South line of section 12, T. 42 N., R. 28 E., MDB&M	1298	8.3 M	F	F	F	F	F	F		F						1
NV02-BL-05-A_00	Mahogany Creek - From its origin to Summit Lake	1296	5.8 M	F	F	F	F	F	F		F						1
NV02-BL-23_00	McDermitt Creek - From the Nevada-Oregon state line to its confluence with The Slough (Quinn River, Class D)	1316	11.5 M	F	F	F		F		F	F						1
NV02-BL-03-A_00	Negro Creek - From its origin to the first irrigation diversion near the West line of section 28, T. 36 N., R. 23 E., M.D.B. & M.	1292	22.6 M	F	F	F	F	F	F		F						1
NV02-BL-11-A_02	Quinn River, South Fork - From its origin to its confluence of the East and South Forks	1312	10.9 M	F	F	F	F	F	F		F						1
NV02-BL-24_00	Riser Creek - From its origin to the Nevada-Oregon state line	1316	17.2 M	F	F	F		F		F	F						1
NV02-BL-25_00	Rock Creek - From its origin to Washoe County Road No. 34	1292	6.1 M	F	F	F	F	F	F		F						1
NV02-BL-34_00	Snow Creek - From its origin to Leonard Creek	1298	6.5 M	F	F	F	F	F	F		F						1
NV02-BL-04-B_00	Summit Lake - The entire lake	1294	560 A	F	F	F	F	F	F	F	F						1
NV02-BL-29_00	Unnamed Trib to Quinn River, East Fork - From its origin to the Quinn River	1312	2.1 M	F	F	F	F	F	F		F						1
NV02-BL-31_00	Anderson Creek - From its origin to Quinn River, East Fork	1312	1.8 M	F	F	I	I	F	F		F						2
NV02-BL-16_00	Bartlett Creek - From its origin to Clarkfield Ranch	1298	9.2 M	F	F	I	I	F	F		I						2
NV02-BL-32_01	Quinn River - From the Ft. McDermitt Indian Reservation to the Ft. McDermitt Indian Reservation at Quinn River Lakes	1316	64.2 M	F	F	F		F		X	F						2
NV02-BL-13-D_00	Quinn River (The Slough) - From the Nevada-Idaho state line in section 31, T. 48 N., R. 38 E., M.D.B. & M. to its confluence with the main tributary of the Quinn River at the South line of section 17, T. 47 N., R. 38 E., M.D.B. & M.	1316	5 M	F	I	F		F		F	F						2
NV02-BL-35_00	Trout Creek - From its origin to the North line of section 14, T.39 N., R.31 E., M.D.B. & M.	1308	4.4 M	F	F	I	F	F	F		F						2
NV02-BL-27_00	Washburn Creek - From its origin to the Cordero Mine Road	1316	17.8 M	F	F	I		F		X	I						2
NV02-BL-30_00	Andorno Creek - From its origin to mouth of canyon	1316	3.4 M	X	X	X		X		X	X						3
NV02-BL-08-B_00	Bilk Creek - From its intersection with the South line of section 35, T. 45 N., R. 32 E., M.D.B. & M. to Bilk Creek Reservoir	1304	7.6 M	X	X	X	X	X	X	X	X						3
NV02-BL-28_00	Charleston Gulch - From its origin to Eightmile Creek	1316	1.9 M	X	X	X		X		X	X						3

For any waterbody, if any use box is blank then that particular use has not been assigned to that waterbody

- | | | | |
|---|---|---|--|
| Status Codes | Beneficial Use Codes | | |
| F = Fully Supporting | WLS = Watering of Livestock | RNC = Recreation Not Involving Contact with Water | EAV = Waters of Extraordinary Ecological or Aesthetic Value |
| I = Insufficient Information | IRR = Irrigation | MDS = Municipal or Domestic Supply | EWQ = Enhancement of Water Quality |
| N = Not Supporting | AQL = Aquatic Life | IND = Industrial Supply | FM = Freshwater Marsh |
| X = Not Assessed | RWC = Recreation Involving Contact with Water | PWL = Propagation of Wildlife | NDBU = No Designated Beneficial Uses (Water Quality Standards have not been established and the tributary rule does not apply) |
| a. M = Miles A = Acres | | FC = Fish Consumption | |
| b. See Section 4.5 Assessment Methodology in the Integrated Report Document for EPA Report Category description | | | |

HYDROGRAPHIC REGION/BASIN Black Rock Desert Region

Waterbody ID	Water Name - Reach Description	NAC Water Quality Standard	Size ^a	WLS	IRR	AQL	RWC	RNC	MDS	IND	PWL	FC	EAV	EWQ	FM	NDBU	EPA ^b Report Category
NV02-BL-33_00	McConnell Creek - From its origin to the first point of diversion	1316	3.7 M	X	X	X		X		X	X						3
NV02-BL-32_02	Quinn River - From the Ft. McDermitt Indian Reservation at Quinn River Lakes to Black Rock Desert	1316	21.4 M	X	X	X		X		X	X						3
NV02-BL-09-B_00	Bilk Creek Reservoir - The entire reservoir	1306	38 A	F	F	N	N	F	F	X	N						5
NV02-BL-14_00	Buffalo Creek - From its origin to where it crosses the East line of T. 32 N., R. 19 E., M.D.B. & M.	1286	26.8 M	F	F	N	N	F			N						5
NV02-BL-11-A_01	Quinn River, East Fork - From its origin to its confluence of the East and South Forks	1312	21.4 M	F	F	N	N	F	F		F						5
NV02-BL-01_00	Smoke Creek - From the Nevada-California state line to the Smoke Creek Desert	1286	20.6 M	F	F	N	N	F			F						5
NV02-BL-26_00	Soldier Meadows Hot Springs (Creek) - From its origins at the springs to Mud Meadow Reservoir	1316	6.7 M	N	N	N		F		X	N						5
NV02-BL-02-B_00	Squaw Creek Reservoir - The entire reservoir	1288	46 A	F	F	N	F	F	F	F	F						5

For any waterbody, if any use box is blank then that particular use has not been assigned to that waterbody

Status Codes

- F = Fully Supporting
- I = Insufficient Information
- N = Not Supporting
- X = Not Assessed

a. M = Miles A = Acres

b. See Section 4.5 Assessment Methodology in the Integrated Report Document for EPA Report Category description

Beneficial Use Codes

- WLS = Watering of Livestock
- IRR = Irrigation
- AQL = Aquatic Life
- RWC = Recreation Involving Contact with Water

- RNC = Recreation Not Involving Contact with Water
- MDS = Municipal or Domestic Supply
- IND = Industrial Supply
- PWL = Propagation of Wildlife
- FC = Fish Consumption

- EAV = Waters of Extraordinary Ecological or Aesthetic Value
- EWQ = Enhancement of Water Quality
- FM = Freshwater Marsh

NDBU = No Designated Beneficial Uses (Water Quality Standards have not been established and the tributary rule does not apply)

HYDROGRAPHIC REGION/BASIN Snake River Basin

Waterbody ID	Water Name - Reach Description	NAC Water Quality Standard	Size ^a	W	I	A	R	R	M	I	P	F	E	E	F	N	EPA ^b Report Category
				L	R	Q	C	N	D	N	W	C	A	W	M	D	
NV03-JR-15-A_00	Bear Creek - From its origin to the point of diversion for Jarbidge municipal water supply, near the South line of section 17, T. 46 N., R. 58 E., M.D.B. & M.	1384	4.2 M	F	F	F	F	F	F	F	F						1
NV03-SR-65_00	Bear Creek - From the Nevada-Idaho state line to Salmon Falls Creek, North Fork	1364	4.2 M	F	F	F	F	F	F	F	F						1
NV03-OW-26-A_00	Brown's Gulch - From its origin to the point of diversion for the Mountain City municipal water supply, near the South line of section 24, T. 46 N., R. 53 E., M.D.B. & M.	1402	5 M	F	F	F	F	F	F	F	F						1
NV03-OW-36_00	Bull Run Creek - From where it is formed by Cap Winn and Doby George Creeks to Bull Run Reservoir	1408	4.8 M	F	F	F	F	F	F	F	F						1
NV03-OW-30-B_00	Bull Run Reservoir - The entire reservoir	1408	105 A	F	F	F	F	F	F	F	F						1
NV03-OW-29-B_00	Harrington Creek - From its confluence with Jack Creek to the South Fork of the Owyhee River	1406	9.6 M	F	F	F	F	F	F	F	F						1
NV03-OW-24-A_00	Hendricks Creek - From its origin to Wildhorse Reservoir	1396	3.9 M	F	F	F	F	F	F	F	F						1
NV03-OW-28-A_00	Jack Creek - From its origin to its confluence with Harrington Creek	1404	8.8 M	F	F	F	F	F	F	F	F						1
NV03-SR-72_00	Lime Creek - From its origin to Wilson Creek	1364	5.8 M	F	F	F	F	F	F	F	F						1
NV03-OW-21-A_00	Owyhee River above Wildhorse Reservoir - From its origin to Wildhorse Reservoir	1388	12.7 M	F	F	F	F	F	F	F	F						1
NV03-OW-23-A_00	Penrod Creek - From its origin, including tributaries, to Wildhorse Reservoir	1394	71 M	F	F	F	F	F	F	F	F						1
NV03-SR-59_00	Shack Creek - From the Nevada-Idaho state line to its confluence with Bear Creek	1364	3.5 M	F	F	F	F	F	F	F	F						1
NV03-OW-31-B_00	Wilson Reservoir - The entire reservoir	1256	828 A	F	F	F	F	F	F	F	F						1
NV03-BR-17-B_00	76 Creek - From its origin to the Bruneau River	1386	11.1 M	F	F	F	F	F	F	X	F						2
NV03-SR-08-A_00	Cottonwood Creek - From its origin to the National Forest Boundary	1374	8.4 M	F	F	I	I	F	F		I						2
NV03-JR-78_00	Dave Creek - From its origin to the Jarbidge River, East Fork	1344	10.3 M	X	X	F	X	X	X	X	X						2
NV03-OW-84_00	Deep Creek - From its origin to the Owyhee River, South Fork	1362	32.6 M	F	F	F	F	F	F	X	F						2
NV03-SR-66_00	Dry Creek - From its origin to Jakes Creek	1338	18.6 M	F	F	F	I	F	F	X	F						2
NV03-OW-79_00	Dry Creek Reservoir - The entire reservoir	1362	117.6 A	F	I	I	F	F	F	X	F						2
NV03-JR-77_00	Fall Creek - From its origin to the Jarbidge River, East Fork	1344	4.3 M	F	F	I	F	F	F	X	F						2
NV03-SR-01_00	Goose Creek - Within the State of Nevada	1336	27.5 M	F	F	F	F	F	F	X	F						2
NV03-JR-64_00	Jack Creek - From its origin to the Jarbidge River	1348	5.2 M	F	F	F	F	F	F	X	F						2
NV03-JR-13_00	Jarbidge River - From its origin to the bridge above the town of Jarbidge	1346	8.1 M	F	F	F	F	F	F	X	F						2
NV03-OW-40_00	McCann Creek - From its origin to Boulder Creek	1362	11.7 M	F	F	F	F	F	F	X	F						2
NV03-BR-79_00	Meadow Creek - From its origin to the Bruneau River	1352	13.1 M	F	F	F	F	F	F	X	F						2
NV03-BR-41_00	Merritt Creek - From its origin to Sheep Creek	1352	7.8 M	F	F	I	F	F	F	X	F						2
NV03-SR-42_00	Milligan Creek - From its origin to Hot Creek	1342	11.2 M	F	F	I	I	F	F	X	F						2
NV03-SR-70_00	Piney Creek - From the Nevada-Idaho state line to Goose Creek	1336	3.3 M	F	F	I	I	F	F	X	F						2

For any waterbody, if any use box is blank then that particular use has not been assigned to that waterbody

Status Codes

- F = Fully Supporting
- I = Insufficient Information
- N = Not Supporting
- X = Not Assessed

a. M = Miles A = Acres

b. See Section 4.5 Assessment Methodology in the Integrated Report Document for EPA Report Category description

Beneficial Use Codes

- WLS = Watering of Livestock
- IRR = Irrigation
- AQL = Aquatic Life
- RWC = Recreation Involving Contact with Water

RNC = Recreation Not Involving Contact with Water

MDS = Municipal or Domestic Supply

IND = Industrial Supply

PWL = Propagation of Wildlife

FC = Fish Consumption

EAV = Waters of Extraordinary Ecological or Aesthetic Value

EWQ = Enhancement of Water Quality

FM = Freshwater Marsh

NDBU = No Designated Beneficial Uses (Water Quality Standards have not been established and the tributary rule does not apply)

HYDROGRAPHIC REGION/BASIN Snake River Basin

Waterbody ID	Water Name - Reach Description	NAC Water Quality Standard	Size ^a	W	I	A	R	R	M	I	P	F	E	E	F	N	EPA ^b Report Category
				L	R	Q	C	N	D	N	W	C	A	W	M	D	
NV03-BR-81_00	Salmon Creek - From its origin to Sheep Creek	1352	8.8 M	F	F	I	F	F	F	X	F						2
NV03-JR-76_00	Slide Creek - From its origin to Jarbidge River, East Fork	1344	5.7 M	F	F	I	F	F	F	X	F						2
NV03-BR-80_00	Walker Creek - From its origin to Merritt Creek	1352	2.5 M	F	F	I	I	F	F	X	F						2
NV03-OW-46_00	Water Pipe Canyon - From its origin to Taylor Canyon Creek	1362	5 M	F	F	F	F	F	F	X	F						2
NV03-SR-73_00	Willow Creek - From its origin to Salmon Falls Creek, North Fork	1364	6.6 M	F	F	I	F	F	F	F	F						2
NV03-SR-71_00	Wilson Creek - From the Nevada-Idaho state line to Salmon Falls Creek, North Fork	1364	10.7 M	F	F	I	I	X	F	X	I						2
NV03-SR-67_00	Bull Camp Creek - From its origin to Dry Creek	1338	11 M	X	X	X	X	X	X	X	X						3
NV03-SR-06-A_00	Camp Creek - From its origin to the National Forest Boundary	1368	6.4 M	X	X	X	X	X	X		X						3
NV03-SR-10-A_00	Canyon Creek - From its origin to the National Forest Boundary	1378	8.2 M	X	X	X	X	X	X		X						3
NV03-SR-11-B_00	Canyon Creek - From the National Forest Boundary to its confluence with Salmon Falls Creek, South Fork	1382	14.8 M	X	X	X	X	X	X	X	X						3
NV03-JR-75_00	Caudle Creek - From its origin to Flat Creek		6.3 M													X	3
NV03-SR-58_00	Cottonwood Creek, Middle Fork - From its origin to its confluence with Cottonwood Creek	1376	6 M	X	X	X	X	X	X	X	X						3
NV03-JR-74_00	Deadman Creek - From its origin to Cherry Creek		3.9 M													X	3
NV03-OW-22-A_00	Deep Creek - From its origin to Wildhorse Reservoir	1392	16.9 M	X	X	X	X	X	X		X						3
NV03-SR-61_00	Deer Creek, East Fork - From its origin to its confluence with the Middle Fork	1366	6.1 M	X	X	X	X	X	X	X	X						3
NV03-SR-63_00	Deer Creek, Middle Fork - From its origin to its confluence with the East Fork	1366	5.2 M	X	X	X	X	X	X	X	X						3
NV03-OW-86_00	Dorsey Creek - From its origin to Jack Creek	1404	1.8 M	X	X	X	X	X	X		X						3
NV03-SR-56_00	Jakes Creek, Middle Fork - From its origin to its confluence with the Jakes Creek, North Fork	1338	4.3 M	X	X	X	X	X	X	X	X						3
NV03-SR-04-B_00	Salmon Falls Creek, North Fork - From the National Forest Boundary to its confluence with Salmon Falls Creek, South Fork	1364	19.3 M	X	X	X	X	X	X	X	X						3
NV03-OW-52_00	Badger Creek - From its origin to the Owyhee River	1354	8.6 M	F	F	N	F	F	F	X	F						5
NV03-BR-16_00	Bruneau River - From its origin to the Nevada-Idaho state line	1352	53.4 M	F	F	N	F	F	F	X	F						5
NV03-OW-48_00	Burns Creek - From its origin to the National Forest Boundary	1362	9.1 M	F	F	F	F	F	N	X	F						5
NV03-SR-07-B_00	Camp Creek - From the National Forest Boundary to its confluence with Salmon Falls Creek, South Fork	1372	10.4 M	F	F	N	F	F	F	F	F						5
NV03-SR-37_00	Cedar Creek - From its origin to Shoshone Creek	1342	9.7 M	F	F	F	N	F	F	F	F						5
NV03-SR-09-B_00	Cottonwood Creek - From the National Forest Boundary to its confluence with Salmon Falls Creek, South Fork	1376	8.9 M	F	F	N	F	F	F	F	F						5
NV03-SR-57_00	Cottonwood Creek, North Fork - From its origin to its confluence with Cottonwood Creek	1376	7.3 M	F	F	N	F	F	F	F	F						5
NV03-SR-60_00	Deer Creek - From the confluence of Deer Creek, East and Middle Forks to Salmon Falls Creek, South Fork	1366	3.7 M	F	F	N	F	F	F	F	F						5
NV03-SR-62_00	Deer Creek, West Fork - From its origin to its confluence with Deer Creek	1366	6 M	X	X	N	I	X	X	X	X						5
NV03-OW-82_00	Dry Creek - From its origin to the Owyhee River	1354	2.8 M	F	F	N	F	F	F	X	F						5
NV03-OW-87_00	Gracie Creek - From its origin to Jerritt Canyon Creek	1362	1.5 M	F	F	F	F	F	N	F	F						5

For any waterbody, if any use box is blank then that particular use has not been assigned to that waterbody

Status Codes	Beneficial Use Codes		
F = Fully Supporting	WLS = Watering of Livestock	RNC = Recreation Not Involving Contact with Water	EAV = Waters of Extraordinary Ecological or Aesthetic Value
I = Insufficient Information	IRR = Irrigation	MDS = Municipal or Domestic Supply	EWQ = Enhancement of Water Quality
N = Not Supporting	AQL = Aquatic Life	IND = Industrial Supply	FM = Freshwater Marsh
X = Not Assessed	RWC = Recreation Involving Contact with Water	PWL = Propagation of Wildlife	NDBU = No Designated Beneficial Uses (Water Quality Standards have not been established and the tributary rule does not apply)
a. M = Miles A = Acres		FC = Fish Consumption	
b. See Section 4.5 Assessment Methodology in the Integrated Report Document for EPA Report Category description			

HYDROGRAPHIC REGION/BASIN Snake River Basin

Waterbody ID	Water Name - Reach Description	NAC Water Quality Standard	Size ^a	W	I	A	R	R	M	I	P	F	E	E	F	N	EPA ^b Report Category
				L	R	Q	C	N	D	N	C	A	W	M	D	U	
NV03-SR-53_00	Jakes Creek - From the confluence of Jakes Creek, North and Middle Forks to Salmon Falls Creek	1338	15.5 M	F	F	N	F	F	F	X	F						5
NV03-SR-53_01	Jakes Creek Reservoir - The entire reservoir	1338	13.8 A	X	X	X	X	X	X	X	X	N					5
NV03-SR-54_00	Jakes Creek, North Fork - From its origin to its confluence with the Jakes Creek, Middle Fork	1338	3.2 M	X	X	N	I	X	I	X	I						5
NV03-SR-55_00	Jakes Creek, South Fork - From its origin to its confluence with Jakes Creek	1338	7.5 M	F	F	N	F	F	F	X	F						5
NV03-JR-14_00	Jarbidge River - From the bridge above the town of Jarbidge to the Nevada-Idaho state line	1348	8.8 M	F	F	N	F	F	F	X	F						5
NV03-JR-12_00	Jarbidge River, East Fork - From its origin to the Nevada-Idaho state line	1344	18.3 M	F	F	N	F	F	F	X	F						5
NV03-OW-50_00	Jerritt Canyon Creek - From its origin to the National Forest Boundary	1362	6.1 M	F	F	N	F	F	N	X	F						5
NV03-SR-35_00	Little Goose Creek - From its origin to Goose Creek	1336	12.8 M	F	F	N	N	F	F	X	F						5
NV03-OW-33_00	Mill Creek - From its origin to the West line of section 11, T. 45 N., R. 53 E., M.D.B. & M.	1356	3 M	F	F	N	F	F	F	X	F						5
NV03-OW-34_00	Mill Creek - From the West line of section 11, T. 45 N., R. 53 E., M.D.B. & M. to the Owyhee River	1356	3.6 M	N	N	N	F	F	N	X	F						5
NV03-OW-49_00	Mill Creek - From its origin to the National Forest Boundary	1362	3 M	F	F	N	N	F	N	X	F						5
NV03-OW-18_00	Owyhee River - From Wildhorse Reservoir to its confluence with Mill Creek	1354	14.1 M	F	F	N	N	F	F	X	F	N					5
NV03-OW-19_01	Owyhee River - From its confluence with Mill Creek the border of the Duck Valley Indian Reservation	1356	4.7 M	F	F	N	N	F	F	X	F						5
NV03-OW-27_00	Owyhee River, South Fork - From its origin to the Nevada-Idaho state line	1362	90.7 M	F	F	N	N	F	F	X	F	N					5
NV03-OW-83_00	Rio Tinto Gulch - From its origin to Mill Creek	1356	0.4 M	N	N	N	F	F	F	X	F						5
NV03-SR-02_00	Salmon Falls Creek - From the confluence of Salmon Falls Creek, North and South Forks to the Nevada-Idaho state line	1338	40 M	F	F	N	N	F	F	X	F						5
NV03-SR-05-B_00	Salmon Falls Creek, South Fork - From the National Forest Boundary to its confluence with Salmon Falls Creek, North Fork	1366	13.9 M	F	F	N	F	F	F	F	F						5
NV03-SR-03_00	Shoshone Creek - From the Nevada-Idaho state line to its confluence with Salmon Falls Creek	1342	12.1 M	F	F	N	F	F	F	X	F						5
NV03-OW-51_01	Snow Canyon Creek - From its origin to the National Forest Boundary	1362	12.1 M	F	F	F	F	F	N	X	F						5
NV03-OW-51_02	Snow Canyon Creek, East Fork - From its origin to Snow Canyon Creek	1362	1.5 M	F	F	N	F	F	N	X	F						5
NV03-OW-85_00	Starvation Canyon Creek - From its origin to Taylor Canyon Creek	1362	2.8 M	F	F	N	N	F	F	X	F						5
NV03-SR-43_00	Sun Creek - From its origin to the Salmon Falls Creek, South Fork	1366	15.3 M	F	F	N	F	F	F	F	F						5
NV03-OW-44_00	Taylor Canyon - From its origin to the Owyhee River, South Fork	1362	12.6 M	F	F	N	N	F	F	X	F						5
NV03-OW-68_00	Tomasina Gulch - From its origin to Badger Creek	1354	1.2 M	N	N	N	I	F	N	X	X						5
NV03-SR-38_00	Trout Creek - From its origin to its confluence with Salmon Falls Creek	1338	20.1 M	F	F	N	N	F	F	X	F						5
NV03-SR-45_00	Trout Creek - From the Nevada-Idaho state line to Goose Creek	1336	7.3 M	F	F	N	N	F	F	X	F						5
NV03-SR-47_00	Trout Creek, West Fork - From its origin to its confluence with Trout Creek	1338	9.1 M	F	F	N	N	F	F	X	F						5
NV03-OW-25-B_00	Wildhorse Reservoir - The entire reservoir	1398	2264 A	F	F	N	N	F	F	X	N	N					5

For any waterbody, if any use box is blank then that particular use has not been assigned to that waterbody

Status Codes

- F = Fully Supporting
- I = Insufficient Information
- N = Not Supporting
- X = Not Assessed

Beneficial Use Codes

- WLS = Watering of Livestock
- IRR = Irrigation
- AQL = Aquatic Life
- RWC = Recreation Involving Contact with Water

- RNC = Recreation Not Involving Contact with Water
- MDS = Municipal or Domestic Supply
- IND = Industrial Supply
- PWL = Propagation of Wildlife

- EAV = Waters of Extraordinary Ecological or Aesthetic Value
- EWQ = Enhancement of Water Quality
- FM = Freshwater Marsh
- NDBU = No Designated Beneficial Uses (Water Quality Standards have not been established and the tributary rule does not apply)

a. M = Miles A = Acres
 b. See Section 4.5 Assessment Methodology in the Integrated Report Document for EPA Report Category description

HYDROGRAPHIC REGION/BASIN Humboldt River Basin

Waterbody ID	Water Name - Reach Description	NAC Water Quality Standard	Size ^a	W	I	A	R	R	M	I	P	F	E	E	F	N	EPA ^b Report Category
				L	R	Q	C	N	D	N	W	C	A	W	M	D	
NV04-HR-150_00	Antelope Creek - From its origin to Rock Creek	1522	39.4 M	F	F	F	F	F	F	F	F						1
NV04-HR-25-A_06	Beaver Creek and Tributaries (Maggie Creek Tributaries) - From their origin to Maggie Creek	1488	39.6 M	F	F	F	F	F	F		F						1
NV04-RR-41-A_00	Big Creek - From its origin to the East boundary of the United States Forest Service Big Creek Campground	1566	4.5 M	F	F	F	F	F	F		F						1
NV04-RR-42-B_00	Big Creek - From the East boundary of the USFS Big Creek Campground to the first diversion dam near the West line of section 4, T. 17 N., R. 43 E., M. D. B. & M.	1568	2.4 M	F	F	F	F	F	F	F	F						1
NV04-RR-159_00	Big Sawmill Creek - From its origin to Reese Creek	1556	5.8 M	F	F	F	F	F	F		F						1
NV04-SF-102_00	Brown Creek - From its origin to State Highway 228	1544	6.9 M	F	F	F	F	F	F	F	F						1
NV04-HR-148_00	Camp Creek - From its origin to Susie Creek	1438	6 M	F	F	F	F	F	F	F	F						1
NV04-HR-103_00	Coal Mine Creek - From its origin to the East line of Range 56 E.	1436	10.8 M	F	F	F	F	F	F	F	F						1
NV04-NF-105_00	Cottonwood Creek - From its origin to the Humboldt River, North Fork	1462	9.1 M	F	F	F	F	F	F	F	F						1
NV04-HR-28-A_00	Denay Creek - From its origin to Tonkin Reservoir	1512	5.6 M	F	F	F	F	F	F		F						1
NV04-HR-30-B_00	Denay Creek - Below Tonkin Reservoir	1516	18.7 M	F	F	F	F	F	F	F	F						1
NV04-LH-52-A_00	Dutch John Creek - Its entire length	1538	11.1 M	F	F	F	F	F	F		F						1
NV04-HR-178_01	Emigrant Spring Trib - Its entire length	1466	2.4 M	F	F	F	F	F	F	F	F						1
NV04-HR-183_00	Fire Creek - Its entire length	1442	9.1 M	F	F	F	F	F	F	F	F						1
NV04-NF-134_00	Foreman Creek - From its origin to the Humboldt River, North Fork	1458	15.5 M	F	F	F	F	F	F	F	F						1
NV04-SF-109_00	Frost Creek - From its origin to Huntington Creek	1544	6.6 M	F	F	F	F	F	F	F	F						1
NV04-HR-187_00	Granite Creek - Its entire length	1444	5.8 M	F	F	F	F	F	F	F	F						1
NV04-SF-22-A_00	Green Mountain Creek - From its origin to the National Forest Boundary	1548	5.7 M	F	F	F	F	F	F		F						1
NV04-HR-181_00	Henderson Creek - From its origin to JD Ponds	1508	38.2 M	F	F	F	F	F	F	F	F						1
NV04-SF-19-B_01	Humboldt River, South Fork - From Lee to South Fork Reservoir	1466	6.7 M	F	F	F	F	F	F	F	F						1
NV04-SF-18-A_00	Humboldt River, South Fork and Tributaries - From its origin to Lee	1464	56.5 M	F	F	F	F	F	F		F						1
NV04-NF-97_00	Indian Creek - From its origin to its confluence with the Humboldt River, North Fork	1462	10.6 M	F	F	F	F	F	F	F	F						1
NV04-SF-110_00	Indian Creek - From its origin to Huntington Creek	1544	9.9 M	F	F	F	F	F	F	F	F						1
NV04-HR-63_00	Jackstone Creek - From its origin to the Humboldt River	1436	10.4 M	F	F	F	F	F	F	F	F						1
NV04-HR-14-A_00	Lamoille Creek - From its origin to the gaging station number 10316500, located in the NE 1/4 of section 6, T. 32 N., R. 58 E., M.D.B. & M.	1504	11.2 M	F	F	F	F	F	F		F						1
NV04-RR-158_00	Little Sawmill Creek - From its origin to Reese Creek	1556	4.1 M	F	F	F	F	F	F		F						1
NV04-LH-64_00	Lye Creek - From its origin to its confluence with Dutch John Creek	1538	3.7 M	F	F	F	F	F	F		F						1
NV04-HR-59-C_00	Maggie Creek - From its confluence with Soap Creek to its confluence with the Humboldt River	1496	14.2 M	F	F	F	F	F	F	F	F						1

For any waterbody, if any use box is blank then that particular use has not been assigned to that waterbody

- | | | | |
|---|---|---|--|
| Status Codes | Beneficial Use Codes | | |
| F = Fully Supporting | WLS = Watering of Livestock | RNC = Recreation Not Involving Contact with Water | EAV = Waters of Extraordinary Ecological or Aesthetic Value |
| I = Insufficient Information | IRR = Irrigation | MDS = Municipal or Domestic Supply | EWQ = Enhancement of Water Quality |
| N = Not Supporting | AQL = Aquatic Life | IND = Industrial Supply | FM = Freshwater Marsh |
| X = Not Assessed | RWC = Recreation Involving Contact with Water | PWL = Propagation of Wildlife | NDBU = No Designated Beneficial Uses (Water Quality Standards have not been established and the tributary rule does not apply) |
| a. M = Miles A = Acres | | FC = Fish Consumption | |
| b. See Section 4.5 Assessment Methodology in the Integrated Report Document for EPA Report Category description | | | |

HYDROGRAPHIC REGION/BASIN Humboldt River Basin

Waterbody ID	Water Name - Reach Description	NAC Water Quality Standard	Size ^a	W	I	A	R	R	M	I	P	F	E	E	F	N	EPA ^b Report Category
				L	R	Q	C	N	D	N	W	C	A	W	M	D	
NV04-HR-149_00	Marys Creek - From the Elko-Eureka county line to the Humboldt River	1438	4.1 M	F	F	F	F	F	F	F	F						1
NV04-NF-138_00	McClellan Creek - From its origin to Reed Reservoir	1458	5.6 M	F	F	F	F	F	F	F	F						1
NV04-HR-180_00	Pete Hanson Creek - From its origin to Henderson Creek	1508	19.2 M	F	F	F	F	F	F	F	F						1
NV04-NF-114_00	Pie Creek - From its origin to the Humboldt River, North Fork	1458	22.2 M	F	F	F	F	F	F	F	F						1
NV04-HR-53-A_00	Pole Creek - From its origin to the point of diversion of the Golconda water supply, near the North line of section 13, T. 35 N., R. 39 E., M.D.B. & M.	1528	7.7 M	F	F	F	F	F	F		F						1
NV04-HR-145_01	Rabbit Creek - From its origin to the National Forest Boundary	1436	5.9 M	F	F	F	F	F	F	F	F						1
NV04-HR-185_00	Rabbit Creek - Its entire length	1444	6.6 M	F	F	F	F	F	F	F	F						1
NV04-HR-143_00	Reed Creek - From its origin to its confluence with the Humboldt River	1436	15.4 M	F	F	F	F	F	F	F	F						1
NV04-RR-37-A_00	Reese Creek - From its origin to its confluence with Indian Creek	1556	15.2 M	F	F	F	F	F	F		F						1
NV04-LH-65_00	Road Creek - From its origin to its confluence with Dutch John Creek	1538	4.9 M	F	F	F	F	F	F		F						1
NV04-HR-162_00	Rock Creek - From its origin to the diversion at the canyon mouth	1442	13.1 M	F	F	F	F	F	F	F	F						1
NV04-HR-32-A_00	Rock Creek - From its origin to Squaw Valley Ranch	1518	29.1 M	F	F	F	F	F	F		F						1
NV04-HR-66_00	Rock Creek - From its origin to the Humboldt River	1446	14.7 M	F	F	F	F	F	F	F	F						1
NV04-RR-40-A_00	San Juan Creek - From its origin to the National Forest Boundary	1564	6.2 M	F	F	F	F	F	F		F						1
NV04-HR-12-A_00	Secret Creek - From its origin to the National Forest Boundary	1498	6.8 M	F	F	F	F	F	F		F						1
NV04-HR-13-B_00	Secret Creek - From the National Forest Boundary to the Humboldt River	1502	19.7 M	F	F	F	F	F	F	F	F						1
NV04-LH-99_00	Secret Creek - From its origin to its confluence with the Little Humboldt River, South Fork	1476	3.4 M	F	F	F	F	F	F		F						1
NV04-LH-101_00	Sheep Creek - From its origin to the Little Humboldt River, South Fork	1476	4.2 M	F	F	F	F	F	F		F						1
NV04-HR-92_00	Simon Creek - From its origin to Maggie Creek	1494	9 M	F	F	F	F	F	F	F	F						1
NV04-LH-68_00	Singas Creek - From its origin to the Gavica Ranch	1468	5.4 M	F	F	F	F	F	F	F	F						1
NV04-HR-69_00	Soldier Creek - From its origin to Secret Creek	1502	18.9 M	F	F	F	F	F	F	F	F						1
NV04-HR-70_00	Sonoma Creek - From its origin to its confluence with Clear Creek	1446	10.3 M	F	F	F	F	F	F	F	F						1
NV04-SF-146_00	Spring Creek - From its origin to Tenmile Creek	1466	5.8 M	F	F	F	F	F	F	F	F						1
NV04-RR-160_00	Stewart Creek - From its origin to the Reese River	1558	10.9 M	F	F	F	F	F	F	F	F						1
NV04-NF-135_00	Stump Creek - From its origin to Foreman Creek	1458	6.1 M	F	F	F	F	F	F	F	F						1
NV04-HR-186_00	Summer Camp Creek - Its entire length	1444	15.1 M	F	F	F	F	F	F	F	F						1
NV04-HR-118_00	Susie Creek - From its origin to the Humboldt River	1438	35.4 M	F	F	F	F	F	F	F	F						1
NV04-MR-121_00	T Creek - From its origin to its intersection with the Marys River	1484	21.9 M	F	F	F	F	F	F	F	F						1
NV04-HR-72_00	Talbot Creek - From its origin to its confluence with Thorpe Creek	1506	11.3 M	F	F	F	F	F	F	F	F						1

For any waterbody, if any use box is blank then that particular use has not been assigned to that waterbody

- | | | | |
|---|---|---|--|
| Status Codes | Beneficial Use Codes | | |
| F = Fully Supporting | WLS = Watering of Livestock | RNC = Recreation Not Involving Contact with Water | EAV = Waters of Extraordinary Ecological or Aesthetic Value |
| I = Insufficient Information | IRR = Irrigation | MDS = Municipal or Domestic Supply | EWQ = Enhancement of Water Quality |
| N = Not Supporting | AQL = Aquatic Life | IND = Industrial Supply | FM = Freshwater Marsh |
| X = Not Assessed | RWC = Recreation Involving Contact with Water | PWL = Propagation of Wildlife | NDBU = No Designated Beneficial Uses (Water Quality Standards have not been established and the tributary rule does not apply) |
| a. M = Miles A = Acres | | FC = Fish Consumption | |
| b. See Section 4.5 Assessment Methodology in the Integrated Report Document for EPA Report Category description | | | |

HYDROGRAPHIC REGION/BASIN Humboldt River Basin

Waterbody ID	Water Name - Reach Description	NAC Water Quality Standard	Size ^a	W	I	A	R	R	M	I	P	F	E	E	F	N	EPA ^b Report Category
				L	R	Q	C	N	D	N	W	C	A	W	M	D	
NV04-HR-25-A_14	Taylor Creek (Maggie Creek Tributaries) - From its origin to Maggie Creek	1488	6.8 M	F	F	F	F	F	F		F						1
NV04-HR-29-A_00	Tonkin Reservoir - The entire reservoir	1514	4 A	F	F	F	F	F	F		F						1
NV04-HR-179_00	Tonkin Spring Outflow - Entire Length	1512	0.9 M	F	F	F	F	F	F		F						1
NV04-SF-23-B_00	Toyn Creek - From the National Forest Boundary to its confluence with Corral Creek	1552	0.6 M	F	F	F	F	F	F	F	F						1
NV04-SF-24-A_00	Toyn Creek - From its origin to the National Forest Boundary	1554	7 M	F	F	F	F	F	F		F						1
NV04-HR-184_00	Trout Creek - Its entire length	1444	18 M	F	F	F	F	F	F	F	F						1
NV04-RR-80_00	Washington Creek - From its origin to the Reese River	1558	10.8 M	F	F	F	F	F	F	F	F						1
NV04-HR-54-A_00	Water Canyon Creek - From its origin to the point of diversion of the Winnemucca municipal water supply, near the West line of section 12, T. 35 N., R. 38 E., M.D.B. & M.	1532	5.1 M	F	F	F	F	F	F		F						1
NV04-HR-94_00	Willow Creek - From where it enters the Humboldt Basin (by Angel Lake) to the Humboldt River	1436	6.4 M	F	F	F	F	F	F	F	F						1
NV04-HR-35-B_00	Willow Creek Reservoir - The entire reservoir	1526	576 A	F	F	F	F	F	F	F	F						1
NV04-NF-133_00	Winters Creek - From its origin to Foreman Creek	1458	4.5 M	F	F	F	F	F	F	F	F						1
NV04-LH-164_00	Abel Creek - From its origin to Stone House Creek	1468	7.1 M	F	F	I	I	F	F	F	F						2
NV04-HR-157_00	Bull Camp Creek - From its origin to its confluence with Willow Creek	1524	7.8 M	F	F	I	F	F	F		F						2
NV04-HR-144_00	Cold Creek, North Fork - From its origin to its confluence with Cold Creek	1506	5 M	F	F	F	I	F	F	X	I						2
NV04-HR-25-A_03	Coyote Creek (Maggie Creek & Tributaries) - From its origin to Maggie Creek	1488	22 M	X	X	F	F	X	X		X						2
NV04-NF-106_00	Dorsey Creek - From its origin to Dorsey Reservoir	1458	6.9 M	F	F	I	I	F	F	F	F						2
NV04-HR-107_00	Ferdelford Creek - From its origin to Pine Creek	1442	10 M	F	F	I	F	F	F	F	F						2
NV04-HR-108_00	Frazier Creek - From its origin to Rock Creek	1518	12.3 M	X	X	F	F	X	X		X						2
NV04-HR-161_00	Iowa Creek - From its origin to Iowa Canyon Reservoir	1576	8.7 M	F	F	I	I	F	F	F	F						2
NV04-HR-163_00	Izzenhood Creek - From its origin to Izzenhood Reservoir	1444	5.6 M	F	I	F	I	F	F	F	F						2
NV04-HR-15-B_00	Lamoille Creek - From gaging station number 10316500, located in the NE 1/4 of section 6, T. 32 N., R. 58 E., M.D.B. & M., to its confluence with the Humboldt River	1506	24.6 M	F	F	I	F	F	F	F	F						2
NV04-HR-111_00	Lewis Creek - From its origin to Nelson Creek	1524	8.4 M	X	X	F	F	X	X		X						2
NV04-RR-44-A_00	Lewis Creek - From its origin to the first point of diversion, near the center of section 23, T. 30 N., R. 45 E., M. D. B. & M.	1574	4 M	F	F	F	I	F	F		F						2
NV04-HR-25-A_02	Little Jack Creek (Maggie Creek Tributaries) - From its origin to Jack Creek	1488	15.1 M	X	X	F	F	X	X		X						2
NV04-LH-50-A_00	Martin Creek - From its origin to the National Forest Boundary	1534	13.7 M	F	F	I	I	F	F		F						2
NV04-LH-51-B_00	Martin Creek - From the National Forest Boundary downstream to the first diversion in T. 42 N., R. 40 E., M.D.B. & M.	1536	13 M	F	F	I	F	F	F	F	F						2
NV04-RR-43-A_00	Mill Creek - From its origin to the first point of diversion, near the South line of section 22, T. 29 N., R. 44 E., M. D. B. & M.	1572	7.6 M	F	F	I	F	F	I		F						2
NV04-HR-100_00	Nelson Creek - From its origin to its confluence with Willow Creek	1524	10.7 M	X	X	F	F	X	X	X	X						2

For any waterbody, if any use box is blank then that particular use has not been assigned to that waterbody

- | | | | |
|---|---|---|--|
| Status Codes | Beneficial Use Codes | | |
| F = Fully Supporting | WLS = Watering of Livestock | RNC = Recreation Not Involving Contact with Water | EAV = Waters of Extraordinary Ecological or Aesthetic Value |
| I = Insufficient Information | IRR = Irrigation | MDS = Municipal or Domestic Supply | EWQ = Enhancement of Water Quality |
| N = Not Supporting | AQL = Aquatic Life | IND = Industrial Supply | FM = Freshwater Marsh |
| X = Not Assessed | RWC = Recreation Involving Contact with Water | PWL = Propagation of Wildlife | NDBU = No Designated Beneficial Uses (Water Quality Standards have not been established and the tributary rule does not apply) |
| a. M = Miles A = Acres | | FC = Fish Consumption | |
| b. See Section 4.5 Assessment Methodology in the Integrated Report Document for EPA Report Category description | | | |

HYDROGRAPHIC REGION/BASIN Humboldt River Basin

Waterbody ID	Water Name - Reach Description	NAC Water Quality Standard	Size ^a	WLS	IRR	AQL	RWC	RNC	MDS	IND	PWL	FC	EAV	EWQ	FM	NDBU	EPA ^b Report Category
NV04-MR-115_00	Pole Creek - From its origin to Marys River	1484	14.6 M	F	F	I	I	F	F	F	F						2
NV04-HR-156_00	Rattlesnake Creek - From its origin to its confluence with Willow Creek	1524	6.5 M	F	F	I	I	F	F		F						2
NV04-SF-117_00	Robinson Creek, South Fork - From its origin to Robinson Creek	1544	10.3 M	F	F	I	I	F	F	F	I						2
NV04-HR-188_00	Slaven Canyon Creek - Its entire length	1442	8.1 M	F	I	F	F	F	F	F	F						2
NV04-LH-71_00	Stone House Creek - From its origin to State Route 290	1468	5.5 M	F	F	F	I	F	F	F	F						2
NV04-MR-132_00	Tabor Creek - Below the East line of T. 40 N., R. 60 E., M. D. B. & M.	1436	16.8 M	F	F	I	I	F	F	F	F						2
NV04-HR-78_00	Thorpe Creek - From its origin to its confluence with Lamoille Creek	1506	14 M	F	F	F	I	F	F	F	F						2
NV04-HR-147_00	Toe Jam Creek - From its origin to Rock Creek	1518	15.8 M	X	X	F	F	X	X		X						2
NV04-NF-119_00	Willow Creek - From its origin to Dorsey Creek	1458	9.6 M	F	F	I	I	X	F	F	F						2
NV04-LH-168_00	Big Cottonwood Creek - From its origin to Little Humboldt River	1468	38.9 M	X	X	X	X	X	X	X	X						3
NV04-HR-189_00	California Creek - From its origin to the Foreman Creek	1458	5.1 M	X	X	X	X	X	X	X	X						3
NV04-HR-25-A_13	Chicken Creek (Maggie Creek Tributaries) - From its origin to Maggie Creek	1488	7.6 M	X	X	X	X	X	X	X	X						3
NV04-NF-128_00	Cole Canyon Creek - From its origin to Humboldt Creek, North Fork	1456	2.4 M	X	X	X	X	X	X		X						3
NV04-HR-25-A_11	Coon Creek (Maggie Creek Tributaries) - From its origin to Maggie Creek	1488	7.5 M	X	X	X	X	X	X	X	X						3
NV04-RR-169_00	Cottonwood Creek - From its origin to Reese River	1558	10 M	X	X	X	X	X	X	X	X						3
NV04-HR-25-A_09	Dip Creek (Maggie Creek Tributaries) - From its origin to Maggie Creek	1488	5.7 M	X	X	X	X	X	X	X	X						3
NV04-HR-25-A_15	Donna Creek (Maggie Creek Tributaries) - From its origin to Maggie Creek	1488	5.3 M	X	X	X	X	X	X	X	X						3
NV04-HR-25-A_17	Fish Creek (Maggie Creek Tributaries) - From its origin to Maggie Creek	1488	16.9 M	X	X	X	X	X	X	X	X						3
NV04-NF-130_00	Fry Canyon - From its origin to Humboldt Creek, North Fork	1456	0.7 M	X	X	X	X	X	X		X						3
NV04-RR-86_00	Galena Canyon - From its origin to State Highway 305	1562	4.6 M	X	X	X	X	X	X	X	X						3
NV04-NF-137_00	Gance Creek - From its origin to Pie Creek	1458	18 M	X	X	X	X	X	X	X	X						3
NV04-HR-25-A_04	Haskell Creek (Maggie Creek Tributaries) - From its origin to Maggie Creek	1488	9.3 M	X	X	X	X	X	X	X	X						3
NV04-HR-170_00	Humboldt Creek - From its origin to Interstate 80	1448	4.8 M	X	X	X	X	X	X	X	X						3
NV04-HR-08-D_02	Humboldt Sink (Humboldt River) - The entire sink	1454	8550 A	X	X	X		X		X	X						3
NV04-SF-20-A_00	Huntington Creek - From its origin to the White Pine-Elko county line	1542	15.7 M	X	X	X	X	X	X		X						3
NV04-SF-21-B_00	Huntington Creek - From White Pine county line to its confluence with Smith Creek	1544	32.3 M	X	X	X	X	X	X	X	X						3
NV04-LH-167_00	Indian Creek - From its origin to Adams Slough	1468	16.2 M	X	X	X	X	X	X	X	X						3
NV04-HR-36-B_00	Iowa Canyon Reservoir - The entire reservoir	1576	27 A	X	X	X	X	X	X	X	X						3
NV04-HR-31-C_00	J D Ponds - The entire area	1508	9 A	X	X	X	X	X	X	X	X						3
NV04-HR-25-A_01	Jack Creek (also Cottonwood and Indian Creeks-Maggie Tribs) - From their origin to Maggie Creek	1488	15.1 M	X	X	X	X	X	X	X	X						3

For any waterbody, if any use box is blank then that particular use has not been assigned to that waterbody

Status Codes	Beneficial Use Codes		
F = Fully Supporting	WLS = Watering of Livestock	RNC = Recreation Not Involving Contact with Water	EAV = Waters of Extraordinary Ecological or Aesthetic Value
I = Insufficient Information	IRR = Irrigation	MDS = Municipal or Domestic Supply	EWQ = Enhancement of Water Quality
N = Not Supporting	AQL = Aquatic Life	IND = Industrial Supply	FM = Freshwater Marsh
X = Not Assessed	RWC = Recreation Involving Contact with Water	PWL = Propagation of Wildlife	NDBU = No Designated Beneficial Uses (Water Quality Standards have not been established and the tributary rule does not apply)
a. M = Miles A = Acres		FC = Fish Consumption	
b. See Section 4.5 Assessment Methodology in the Integrated Report Document for EPA Report Category description			

HYDROGRAPHIC REGION/BASIN Humboldt River Basin

Waterbody ID	Water Name - Reach Description	NAC Water Quality Standard	Size ^a	WLS	IRR	AQL	RWC	RNC	MDS	IND	PWL	FC	EAV	EWQ	FM	NDBU	EPA ^b Report Category
NV04-HR-25-A_08	Lake Creek (Maggie Creek Tributaries) - From its origin to Maggie Creek	1488	6.7 M	X	X	X	X	X	X	X	X						3
NV04-HR-25-A_12	Lone Mountain Creek (Maggie Creek Tributaries) - From its origin to Maggie Creek	1488	7.9 M	X	X	X	X	X	X	X	X						3
NV04-RR-84_00	Long Canyon Creek - From its origin to State Highway 305	1562	6 M	X	X	X	X	X	X	X	X						3
NV04-HR-25-A_10	Maggie Creek Tributaries - From their origin to the point where they become Maggie Creek	1488	6.6 M	X	X	X	X	X	X		X						3
NV04-RR-174_00	Marysville Creek - From its origin to Reese River	1558	7.2 M	X	X	X	X	X	X	X	X						3
NV04-NF-129_00	Mikes Canyon - From its origin to Humboldt Creek, North Fork	1456	1.2 M	X	X	X	X	X	X		X						3
NV04-RR-172_00	Mohawk Creek - From its origin to Reese River	1558	9.3 M	X	X	X	X	X	X	X	X						3
NV04-HR-25-A_05	North Haskell Creek (Maggie Creek Tributaries) - From its origin to Haskell Creek	1488	6.5 M	X	X	X	X	X	X	X	X						3
NV04-HR-55_00	Pine Creek - From its origin to its confluence with Dry Creek	1516	32.5 M	X	I	I	X	X	I	X	X						3
NV04-HR-145_02	Rabbit Creek - From the National Forest Boundary to the Humboldt River	1436	24.4 M	X	X	X	X	X	X	X	X						3
NV04-HR-25-A_16	Red House Creek (Maggie Creek Tributaries) - From its origin to Maggie Creek	1488	4.6 M	X	X	X	X	X	X	X	X						3
NV04-RR-39-C_00	Reese River - North of State Route 722 (old U. S. Highway 50)	1562	147.6 M	X	X	X	X	X	X	X	X						3
NV04-NF-136_00	Road Canyon Creek - From its origin to Gance Creek	1458	1.6 M	X	X	X	X	X	X	X	X						3
NV04-HR-25-A_07	South Creek (Maggie Creek Tributaries) - From its origin to Maggie Creek	1488	5.6 M	X	X	X	X	X	X	X	X						3
NV04-HR-56-B_00	Starr Creek - From its origin to the Humboldt River	1578	3.1 M	X	X	X	X	X	X	X	X						3
NV04-HR-173_00	Thomas Creek - From its origin to Sec 19 T35N R38E	1446	6.1 M	X	X	X	X	X	X	X	X						3
NV04-HR-190_00	Warm Creek - From its origin to Gance Creek	1458	2 M	X	X	X	X	X	X	X	X						3
NV04-HR-123_00	Willow Creek - From its origin to Pine Creek (In the Roberts Creek Mountains)	1442	9.9 M	X	X	X	X	X	X	X	X						3
NV04-HR-166_00	Willow Creek - From Willow Creek Reservoir to Rock Creek	1522	14.7 M	X	X	X	X	X	X	X	X						3
NV04-HR-171_00	Wright Canyon Creek - Its entire length	1448	4.7 M	X	X	X	X	X	X	X	X						3
NV04-MR-98_00	Hanks Creek - From its origin to its confluence with the Marys River	1484	15.9 M	F	F	N	F	F	F	F	F						4a
NV04-HR-03_01	Barth Pit - The entire area	1442	17.5 A	X	X	X	X	X	X	X	X	N					5
NV04-NF-124_00	Beadles Creek - From its origin to Humboldt Creek, North Fork	1456	1.9 M	F	F	N	N	X	F		N						5
NV04-NF-75_00	Beaver Creek - From the confluence of Beaver Creek, West and East Forks to Humboldt River, North Fork	1458	4.4 M	F	F	N	F	F	F	F	F						5
NV04-NF-76_00	Beaver Creek, East Fork - From its origin to the Beaver Creek, West Fork	1458	20 M	F	F	N	F	F	F	F	F						5
NV04-NF-77_00	Beaver Creek, West Fork - From its origin to the Beaver Creek, East Fork	1458	28.6 M	F	F	N	N	F	F	F	F						5
NV04-LH-61_00	Cabin Creek - Its entire length	1534	5.8 M	F	F	N	F	F	F		F						5
NV04-NF-142_00	Cabin Creek - From its origin to Beaver Creek, East Fork	1458	5.4 M	F	F	N	F	F	F	F	F						5
NV04-LH-95-B_00	Chimney Reservoir - The entire reservoir	1474	2177 A	F	N	N	N	F	F	F	F	N					5
NV04-HR-96_00	Cole Creek - From its origin to Pine Creek	1442	5.4 M	F	F	F	N	F	F	X	N						5

For any waterbody, if any use box is blank then that particular use has not been assigned to that waterbody

Status Codes	Beneficial Use Codes		
F = Fully Supporting	WLS = Watering of Livestock	RNC = Recreation Not Involving Contact with Water	EAV = Waters of Extraordinary Ecological or Aesthetic Value
I = Insufficient Information	IRR = Irrigation	MDS = Municipal or Domestic Supply	EWQ = Enhancement of Water Quality
N = Not Supporting	AQL = Aquatic Life	IND = Industrial Supply	FM = Freshwater Marsh
X = Not Assessed	RWC = Recreation Involving Contact with Water	PWL = Propagation of Wildlife	NDBU = No Designated Beneficial Uses (Water Quality Standards have not been established and the tributary rule does not apply)
a. M = Miles A = Acres		FC = Fish Consumption	
b. See Section 4.5 Assessment Methodology in the Integrated Report Document for EPA Report Category description			

HYDROGRAPHIC REGION/BASIN Humboldt River Basin

Waterbody ID	Water Name - Reach Description	NAC Water Quality Standard	Size ^a	WLS	IRR	AQL	RWC	RNC	MDS	IND	PWL	FC	EAV	EWQ	FM	NDBU	EPA ^b Report Category
NV04-MR-104_00	Conners Creek - From its origin to Hanks Creek, South Fork	1484	6.5 M	F	F	N	N	F	F	F	F						5
NV04-SF-62_00	Dixie Creek - From its origin to its confluence with the Humboldt River, South Fork	1466	24.1 M	F	F	N	N	F	F	F	F						5
NV04-NF-127_00	Dry Creek - From the waste rock dump to the Humboldt River, North Fork	1456	0.1 M	F	N	N	F	F	N		F						5
NV04-HR-178_00	Emigrant Spring Drainage - Its entire length	1466	9.9 M	F	F	N	N	X	N	F	F						5
NV04-HR-01_00	Humboldt River - From the upstream source of the main stem to Osino	1436	91.1 M	F	F	N	F	F	F	F	F						5
NV04-HR-02_00	Humboldt River - From Osino to Palisade	1438	81 M	F	F	N	N	F	F	F	F	N					5
NV04-HR-03_00	Humboldt River - From Palisade to Battle Mountain	1442	50.9 M	F	N	N	F	F	F	F	F						5
NV04-HR-04_00	Humboldt River - From Battle Mountain to Comus	1444	74.9 M	F	F	N	F	F	F	F	F						5
NV04-HR-05_00	Humboldt River - From Comus to Imlay	1446	145.9 M	F	F	N	F	F	N	F	F	N					5
NV04-HR-06_00	Humboldt River - From Imlay to Woosley (Excluding Rye Patch Reservoir, see NV04-HR-81_00)	1448	20.6 M	F	F	N	F	F	F	F	F	N					5
NV04-HR-07-C_00	Humboldt River - From Woosley to Rodgers Dam (Class C)	1452	11.8 M	F	I	N	F	F	N	F	F						5
NV04-HR-08-D_01	Humboldt River - From Rodgers Dam to the Humboldt Sink	1454	22.8 M	F	N	N	N	F	F	F	F						5
NV04-NF-16-A_01	Humboldt River, North Fork - From its origin to Sammy Creek	1456	0.9 M	F	F	N	N	F	F		N						5
NV04-NF-16-A_02	Humboldt River, North Fork - From Sammy Creek to Cole Canyon Creek	1456	1.6 M	F	F	N	N	I	N		N						5
NV04-NF-16-A_03	Humboldt River, North Fork - From Cole Canyon Creek to the National Forest Boundary	1456	2.3 M	F	F	N	N	I	F		N						5
NV04-NF-17-B_00	Humboldt River, North Fork - From the National Forest Boundary to its confluence with Beaver Creek	1458	41.6 M	F	F	N	N	F	F	F	F						5
NV04-NF-56-B_00	Humboldt River, North Fork - From its confluence with Beaver Creek to its confluence with the Humboldt River	1462	44.4 M	F	N	N	N	F	F	F	F						5
NV04-SF-19-B_02	Humboldt River, South Fork - From South Fork Reservoir to the Humboldt River	1466	18.6 M	F	F	N	N	F	F	F	F						5
NV04-SF-57-B_00	Huntington Creek - From its confluence with Smith Creek to its confluence with the Humboldt River, South Fork	1546	12.8 M	F	F	N	N	F	N	F	F						5
NV04-LH-47-C_00	Little Humboldt River - Its entire length	1468	55.8 M	F	F	N	N	F	F	F	F						5
NV04-LH-45-A_00	Little Humboldt River, North Fork - From its origin to the National Forest Boundary	1472	13.2 M	F	F	N	F	F	F		F						5
NV04-LH-46-B_00	Little Humboldt River, North Fork - From the National Forest Boundary to Chimney Reservoir	1474	35.2 M	F	F	N	F	F	F	F	F	N					5
NV04-LH-48-A_00	Little Humboldt River, South Fork - From its origin to the Elko-Humboldt county line	1476	26 M	F	F	N	N	F	F		F						5
NV04-LH-49-B_00	Little Humboldt River, South Fork - From the Elko-Humboldt county line to Chimney Reservoir	1478	15.4 M	F	F	N	N	F	F	F	F						5
NV04-SF-112_00	Little Porter Creek - From its origin to the East line of Range 54 E.	1544	10 M	F	F	N	N	F	F	F	F						5
NV04-HR-26-B_00	Maggie Creek - From where it is formed by tributaries to its confluence with Jack Creek	1492	33.5 M	F	F	N	N	F	F	F	F						5
NV04-HR-27-C_00	Maggie Creek - From its confluence with Jack Creek to its confluence with Soap Creek	1494	9.5 M	F	F	N	F	F	F	F	F						5
NV04-MR-09-A_00	Marys River - From its origin to the point where Mary's River crosses the East line of T. 42 N., R. 59 E., M.D.B. & M.	1482	27 M	F	F	N	F	F	F		F						5
NV04-MR-10-B_00	Marys River - From the East line of T. 42 N., R. 59 E., M.D.B. & M. to the Humboldt River	1484	66 M	F	F	N	F	F	F	F	F						5
NV04-HR-182_00	Mosquito Canyon Creek - From its origin to Humboldt River	1442	2.8 M	F	N	N	F	F	N	F	F						5

For any waterbody, if any use box is blank then that particular use has not been assigned to that waterbody

Status Codes	Beneficial Use Codes		
F = Fully Supporting	WLS = Watering of Livestock	RNC = Recreation Not Involving Contact with Water	EAV = Waters of Extraordinary Ecological or Aesthetic Value
I = Insufficient Information	IRR = Irrigation	MDS = Municipal or Domestic Supply	EWQ = Enhancement of Water Quality
N = Not Supporting	AQL = Aquatic Life	IND = Industrial Supply	FM = Freshwater Marsh
X = Not Assessed	RWC = Recreation Involving Contact with Water	PWL = Propagation of Wildlife	NDBU = No Designated Beneficial Uses (Water Quality Standards have not been established and the tributary rule does not apply)
a. M = Miles A = Acres		FC = Fish Consumption	
b. See Section 4.5 Assessment Methodology in the Integrated Report Document for EPA Report Category description			

HYDROGRAPHIC REGION/BASIN Humboldt River Basin

Waterbody ID	Water Name - Reach Description	NAC Water Quality Standard	Size ^a	WLS	IRR	AQL	RWC	RNC	MDS	IND	PWL	FC	EAV	EWQ	FM	NDBU	EPA ^b Report Category
NV04-HR-165_00	North Antelope Creek - From its origin to Antelope Creek	1527	11.6 M	F		N	F	F		F	F						5
NV04-SF-113_00	Pearl Creek - From its origin to Huntington Creek	1544	11.3 M	F	F	N	F	F	F	F	F						5
NV04-HR-176_00	Peterson Creek - From its origin to Humboldt River, North Fork	1458	2.6 M	I	I	N	N	X	F	X	N						5
NV04-HR-58_00	Pine Creek - From its confluence with Dry Creek to the Humboldt River	1442	26 M	F	F	N	F	F	N	F	F						5
NV04-HR-177_00	Pratt Creek - Entire Length	1458	9.5 M	F	F	N	N	X	F	X	N						5
NV04-RR-38-B_00	Reese River - From its confluence with Indian Creek to State Route 722 (old U.S. Highway 50)	1558	36.2 M	F	F	N	N	F	F	X	N						5
NV04-SF-116_00	Robinson Creek - From its origin to Huntington Creek	1544	15 M	F	F	N	F	F	F	F	F						5
NV04-HR-33-C_00	Rock Creek - Below Squaw Valley Ranch	1522	47.4 M	F	F	N	F	F	F	F	F						5
NV04-HR-81_00	Rye Patch Reservoir - The entire reservoir	1448	16170 A	F	F	N	F	F	F	F	F	N					5
NV04-NF-126_01	Sammy Creek - From its origin to the waste rock dump	1456	0.6 M	I	I	N	N	X	F		N						5
NV04-NF-126_02	Sammy Creek - From the waste rock dump to Humboldt River, North Fork	1456	0.6 M	F	F	N	N	F	N		N						5
NV04-NF-93_00	Sheep Creek - From its origin to the Humboldt River, North Fork	1458	9.9 M	F	F	N	F	F	N	F	F						5
NV04-HR-67_00	Sherman Creek - From its origin to its confluence with the Humboldt River	1436	15.2 M	F	F	N	N	F	F	F	F						5
NV04-SF-82_00	South Fork Reservoir - The entire reservoir	1466	1650 A	F	F	N	F	F	F	F	F	N					5
NV04-HR-175_00	Stormy Creek - Its entire length	1484	15.8 M	F	F	F	F	F	N	F	F						5
NV04-MR-11-A_00	Tabor Creek - From its origin to the East line of T. 40 N., R. 60 E., M.D.B. & M.	1486	12 M	F	N	N	N	F	N		F						5
NV04-SF-131_00	Tenmile Creek - From Spring Creek to the Humboldt River, South Fork	1466	15.2 M	F	F	N	N	F	F	F	F						5
NV04-HR-89_00	Trout Creek - From its origin to Pine Creek	1442	8.4 M	F	F	N	N	F	F	X	N						5
NV04-NF-125_00	Water Canyon Creek - From the waste rock dump to the Humboldt River, North Fork	1456	0.3 M	F	F	N	N	F	N		N						5
NV04-HR-34-A_00	Willow Creek - From its origin to Willow Creek Reservoir	1524	16.3 M	X	X	N	I	X	I		X						5
NV04-HR-83_00	Willow Creek - From its origin to Pine Creek, below Buckhorn Mine	1516	15 M	F	F	F	F	X	N	F	F						5
NV04-HR-95_00	Woodruff Creek - From its origin to the Humboldt River	1438	8.2 M	F	F	N	F	F	F	F	F						5

For any waterbody, if any use box is blank then that particular use has not been assigned to that waterbody

- | | | | |
|---|---|---|--|
| Status Codes | Beneficial Use Codes | | |
| F = Fully Supporting | WLS = Watering of Livestock | RNC = Recreation Not Involving Contact with Water | EAV = Waters of Extraordinary Ecological or Aesthetic Value |
| I = Insufficient Information | IRR = Irrigation | MDS = Municipal or Domestic Supply | EWQ = Enhancement of Water Quality |
| N = Not Supporting | AQL = Aquatic Life | IND = Industrial Supply | FM = Freshwater Marsh |
| X = Not Assessed | RWC = Recreation Involving Contact with Water | PWL = Propagation of Wildlife | NDBU = No Designated Beneficial Uses (Water Quality Standards have not been established and the tributary rule does not apply) |
| a. M = Miles A = Acres | | FC = Fish Consumption | |
| b. See Section 4.5 Assessment Methodology in the Integrated Report Document for EPA Report Category description | | | |

HYDROGRAPHIC REGION/BASIN Steamboat Creek

Waterbody ID	Water Name - Reach Description	NAC Water Quality Standard	Size ^a	WLS	IRR	AQL	RWC	RNC	MDS	IND	PWL	FC	EAV	EWQ	FM	NDBU	EPA ^b Report Category
NV06-SC-59-A_00	Browns Creek - From its origin to the first diversion near the center of section 14, T. 17 N., R. 19 E., M.D.B. & M.	1724	3.5 M	F	F	F	F	F	F	F	F						1
NV06-SC-68_00	Davis Creek - From its origin to Davis Lake	1744	2.3 M	F	F	F	F	F	F	F	F						1
NV06-SC-49-B_00	Davis Lake - The entire lake	1744	3 A	F	F	F	F	F	F	F	F						1
NV06-SC-61_00	Evans Creek - From its origin to Highway 395	1726	8.6 M	F	F	F		F		F	F						1
NV06-SC-43-A_00	Franktown Creek - From its origin to the first irrigation diversion near the North line of section 9, T. 16 N., R. 19 E., M.D.B. & M.	1728	7.2 M	F	F	F	F	F	F		F						1
NV06-SC-50-A_00	Galena Creek - From its origin to the East line of section 18, T.17 N., R. 19 E., M.D.B. & M.	1746	4.5 M	F	F	F	F	F	F		F						1
NV06-SC-52-C_00	Galena Creek - From gaging station number 10348900, located in the SW 1/4 of the SW 1/4 of section 2, T.17 N., R. 19 E., M.D.B. & M. to its confluence with Steamboat Creek	1752	3.8 M	F	F	F	F	F	F	F	F						1
NV06-SC-44-B_02	Hobart Reservoir and Tributaries - The entire system	1734	15 A	F	F	F	F	F	F	F	F						1
NV06-SC-70_00	Lewers Creek - Its entire length	1722	2.2 M	F	F	F	F	F	F	F	F						1
NV06-SC-71_00	Musgrove Creek - From its origin to Washoe Lake	1722	4 M	F	F	F	F	F	F	F	F						1
NV06-SC-46-A_00	Ophir Creek - From its origin to State Route 429 (old U.S. Highway 395)	1736	6.2 M	F	F	F	F	F	F		F						1
NV06-SC-47-B_00	Ophir Creek - From State Route 429 (old U.S. Highway 395) to Washoe Lake	1738	1 M	F	F	F	F	F	F	F	F						1
NV06-SC-48-A_00	Price's Lakes - The entire lake	1742	4 A	F	F	F	F	F	F		F						1
NV06-SC-55-A_00	Thomas Creek - From its origin to the National Forest Boundary	1726	4.8 M	F	F	F	F	F		F	F						1
NV06-SC-56-B_00	Thomas Creek - From the National Forest Boundary to Steamboat Ditch	1726	4.1 M	F	F	F	F	F		F	F						1
NV06-SC-101_00	Unnamed Creek north of Dry Creek - From its origin to Dry Creek	1726	4 M	F	F	F		F		F	F						1
NV06-SC-53-A_00	Whites Creek - From its origin to the East line of section 33, T. 18 N., R. 19 E., M.D.B. & M.	1754	8.7 M	F	F	F	F	F	F		F						1
NV06-SC-63-B_02	Whites Creek, South Fork - Below Steamboat Ditch to Steamboat Creek	1758	2.1 M	F	F	F	F	F	F	F	F						1
NV06-SC-74_00	Winters Creek - Its entire length	1722	3.9 M	F	F	F	F	F	F	F	F						1
NV06-SC-98_00	McEwen Creek - From its origin to Washoe Lake	1722	3.8 M	I	I	I	I	F	I	F	F						2
NV06-SC-79_00	Virginia Lake - The entire lake	1726	19.8 A	F	F	F		X		F	F						2
NV06-SC-83_00	Alexander Lake - The entire lake	1726	53.9 A	I	I	I		I		X	I						3
NV06-SC-44-B_01	Hobart Creek - From its origin to Hobart Reservoir	1734	1.1 M	X	X	X	X	X	X	X	X						3
NV06-SC-69_00	Dry Creek - From its origin to its confluence with Boynton Slough	1726	8.3 M	F	F	F	N	F		F	F						5
NV06-SC-62_00	Evans Creek - From its intersection with Highway 395 to Dry Creek	1726	0.8 M	F	F	F	N	F		F	F						5
NV06-SC-45-B_00	Franktown Creek - From the first irrigation diversion near the North line of section 9, T. 16 N., R. 19 E., M.D.B. & M. to Washoe Lake	1732	1.9 M	F	F	N	F	F	F	F	F						5
NV06-SC-51-B_00	Galena Creek - From the East line of section 18, T. 17 N., R. 19 E., M.D.B. & M. to gaging station number 10348900, located in the SW 1/4 of the SW 1/4 of section 2, T. 17 N., R. 19 E., M.D.B. & M.	1748	3.8 M	F	F	N	N	F	F	X	N						5

For any waterbody, if any use box is blank then that particular use has not been assigned to that waterbody

- | | | | |
|---|---|---|--|
| Status Codes | Beneficial Use Codes | | |
| F = Fully Supporting | WLS = Watering of Livestock | RNC = Recreation Not Involving Contact with Water | EAV = Waters of Extraordinary Ecological or Aesthetic Value |
| I = Insufficient Information | IRR = Irrigation | MDS = Municipal or Domestic Supply | EWQ = Enhancement of Water Quality |
| N = Not Supporting | AQL = Aquatic Life | IND = Industrial Supply | FM = Freshwater Marsh |
| X = Not Assessed | RWC = Recreation Involving Contact with Water | PWL = Propagation of Wildlife | NDBU = No Designated Beneficial Uses (Water Quality Standards have not been established and the tributary rule does not apply) |
| a. M = Miles A = Acres | | FC = Fish Consumption | |
| b. See Section 4.5 Assessment Methodology in the Integrated Report Document for EPA Report Category description | | | |

HYDROGRAPHIC REGION/BASIN Steamboat Creek

Waterbody ID	Water Name - Reach Description	NAC Water Quality Standard	Size ^a	WLS	IRR	AQL	RWC	RNC	MDS	IND	PWL	FC	EAV	EWQ	FM	NDBU	EPA ^b Report Category
NV06-SC-41-C_00	Steamboat Creek - From Little Washoe Lake to gaging station number 10349300 located in the S 1/2 of section 33, T. 18 N., R. 20 E., M.D.B. & M.	1724	5.4 M	F	F	F	N	F	F	F	F						5
NV06-SC-42-D_00	Steamboat Creek - From gaging station number 10349300, located in the S 1/2 of section 33, T. 18 N., R. 20 E., M.D.B. & M., to its confluence with the Truckee River	1726	12.5 M	N	N	N	N	F		F	F						5
NV06-SC-64_00	Thomas Creek - Below Steamboat Ditch	1726	5.6 M	N	N	N	F	F		F	F						5
NV06-SC-40-C_00	Washoe Lakes - The entire lakes	1722	6100 A	X	X	X	X	X	X	X	X	N					5
NV06-SC-63-B_03	Whites Creek, Middle Fork - From Whites Creek, South Fork to Steamboat Creek	1758	2 M	F	F	N	N	F	F	F	F						5
NV06-SC-54-B_00	Whites Creek, North and South Forks, and Whites Creek - Below the East line of section 33, T. 18 N., R. 19 E., M.D.B. & M. to Steamboat Ditch, including North and South Forks	1756	5.5 M	F	F	N	N	F	F	X	N						5
NV06-SC-63-B_01	Whites Creek, North Fork - Below Steamboat Ditch	1758	3.2 M	F	F	F	N	F	F	F	F						5

For any waterbody, if any use box is blank then that particular use has not been assigned to that waterbody

Status Codes

- F = Fully Supporting
- I = Insufficient Information
- N = Not Supporting
- X = Not Assessed

a. M = Miles A = Acres

b. See Section 4.5 Assessment Methodology in the Integrated Report Document for EPA Report Category description

Beneficial Use Codes

- WLS = Watering of Livestock
- IRR = Irrigation
- AQL = Aquatic Life
- RWC = Recreation Involving Contact with Water

- RNC = Recreation Not Involving Contact with Water
- MDS = Municipal or Domestic Supply
- IND = Industrial Supply
- PWL = Propagation of Wildlife
- FC = Fish Consumption

- EAV = Waters of Extraordinary Ecological or Aesthetic Value
- EWQ = Enhancement of Water Quality
- FM = Freshwater Marsh

NDBU = No Designated Beneficial Uses (Water Quality Standards have not been established and the tributary rule does not apply)

HYDROGRAPHIC REGION/BASIN Tahoe Basin

Waterbody ID	Water Name - Reach Description	NAC Water Quality Standard	Size ^a	W	I	A	R	R	M	I	P	F	E	E	F	N	EPA ^b Report Category
				L	R	Q	C	N	D	N	W	C	A	W	M	D	
NV06-TB-23_00	Bliss Creek - From its origin to Lake Tahoe	1628	1.4 M	F	F	F	F	F	F	F	F		F				1
NV06-TB-86_00	Edgewood Creek - From Palisades Drive to Lake Tahoe	1666	2.3 M	F	F	F	F	F	F	F	F		F				1
NV06-TB-09_00	First Creek - From its origin to Knotty Pine Drive	1652	1.3 M	F	F	F	F	F	F	F	F		F				1
NV06-TB-84_00	First Creek - From Knotty Pine Drive to Lake Tahoe	1654	0.5 M	F	F	F	F	F	F	F	F		F				1
NV06-TB-15_00	Incline Creek, East Fork - From its origin to Ski Resort	1632	3.6 M	F	F	F	F	F	F	F	F		F				1
NV06-TB-29_00	Lincoln Creek - From its origin to Lake Tahoe	1628	5.3 M	F	F	F	F	F	F	F	F		F				1
NV06-TB-28_00	Logan House Creek - From its origin to Lake Tahoe	1658	3.1 M	F	F	F	F	F	F	F	F		F				1
NV06-TB-20_00	Marlette Creek - From Marlette Lake to Lake Tahoe	1628	1.9 M	F	F	F	F	F	F	F	F		F				1
NV06-TB-32_00	McFaul Creek - From its origin to Lake Tahoe	1628	6.3 M	F	F	F	F	F	F	F	F		F				1
NV06-TB-10_00	Second Creek - From its origin to Second Creek Drive	1646	1.9 M	F	F	F	F	F	F	F	F		F				1
NV06-TB-85_00	Second Creek - From 2nd Creek Drive to Lake Tahoe	1648	0.5 M	F	F	F	F	F	F	F	F		F				1
NV06-TB-24_00	Slaughterhouse Canyon Creek - From its origin to Lake Tahoe	1628	2 M	F	F	F	F	F	F	F	F		F				1
NV06-TB-13_00	Third Creek, East Fork - From its origin to State Hyghway 431	1638	4.2 M	F	F	F	F	F	F	F	F		F				1
NV06-TB-18_00	Tunnel Creek - From its origin to Lake Tahoe	1628	1.8 M	F	F	F	F	F	F	F	F		F				1
NV06-TB-11_00	Wood Creek - From its origin to Lake Tahoe	1644	4.1 M	F	F	F	F	F	F	F	F		F				1
NV06-TB-30_00	Zephyr Creek - From its origin to Lake Tahoe	1628	5.5 M	F	F	F	F	F	F	F	F		F				1
NV06-TB-31_00	Burke Creek - From its origin to Lake Tahoe	1628	3.7 M	F	F	I	F	F	F	F	F		I				2
NV06-TB-14_00	Incline Creek, West Fork - Incline Creek, West Fork (Deer Creek) from its origin to State Highway 431	1634	1 M	F	F	I	F	F	F	F	F		I				2
NV06-TB-19_00	Marlette Lake - The entire reservoir	1628	350 A	F	F	I	F	F	F	F	F		F				2
NV06-TB-17_00	Mill Creek - From its origin to Lake Tahoe	1628	1.6 M	F	F	I	I	F	F	X	I		F				2
NV06-TB-21_00	Secret Harbor Creek - From its origin to Lake Tahoe	1628	3.1 M	F	F	I	I	F	F	X	F		I				2
NV06-TB-103_00	Unnamed Creek #60 near Fairview Blvd - From its origin to Incline Creek, West Fork	1636	0.5 M	F	F	F	F	X	F	F	F		F				2
NV06-TB-107_00	Unnamed Tributary at South end of Marlette Lake - From its origin to Marlette Lake	1628	0.2 M	F	F	I	I	F	F	X	I		F				2
NV06-TB-108_00	Unnamed Tributary to Edgewood Creek - From its origin to Edgewood Creek	1662	0.8 M	F	F	I	F	X	F	F	F		F				2
NV06-TB-104_00	Unnamed Tributary to Incline Creek, East Fork - From its origin to Incline Creek, East Fork	1632	0.9 M	F	F	F	F	X	F	F	F		F				2
NV06-TB-28_01	Unamed trib to Logan House Creek - From its origin to Logan House Creek	1658	1.5 M	X	X	I	I	X	X	X	I		X				3
NV06-TB-20_01	Unamed Trib to Marlette Creek - From its origin to Marlette Creek	1628	2 M	X	X	I	I	X	X	X	I		X				3
NV06-TB-08_00	Lake Tahoe - The entire Lake (Nevada Portion only)	1626	36812 A	F	F	N	F	F	F	F	F		N				4a
NV06-TB-34_00	Eagle Rock Creek - From its origin to Edgewood Creek	1662	1.4 M	F	F	N	F	F	F	F	F		N				5
NV06-TB-33_00	Edgewood Creek - From its origin to Palisades Drive	1664	1.3 M	X	X	N	X	X	X	X	X		X				5

For any waterbody, if any use box is blank then that particular use has not been assigned to that waterbody

Status Codes	Beneficial Use Codes		
F = Fully Supporting	WLS = Watering of Livestock	RNC = Recreation Not Involving Contact with Water	EAV = Waters of Extraordinary Ecological or Aesthetic Value
I = Insufficient Information	IRR = Irrigation	MDS = Municipal or Domestic Supply	EWQ = Enhancement of Water Quality
N = Not Supporting	AQL = Aquatic Life	IND = Industrial Supply	FM = Freshwater Marsh
X = Not Assessed	RWC = Recreation Involving Contact with Water	PWL = Propagation of Wildlife	NDBU = No Designated Beneficial Uses (Water Quality Standards have not been established and the tributary rule does not apply)
a. M = Miles A = Acres		FC = Fish Consumption	
b. See Section 4.5 Assessment Methodology in the Integrated Report Document for EPA Report Category description			

HYDROGRAPHIC REGION/BASIN Tahoe Basin

Waterbody ID	Water Name - Reach Description	NAC Water Quality Standard	Size ^a	W	I	A	R	R	M	I	P	F	E	E	F	N	EPA ^b Report Category
				L	R	Q	W	N	D	N	W	C	A	W	M	D	
NV06-TB-26_00	Glenbrook Creek - From its origin to Lake Tahoe	1656	3.7 M	F	I	N	F	F	F	F	F			N			5
NV06-TB-16_00	Incline Creek, East and West Forks, and Incline Creek - The Incline Creek, East Fork from the ski resort to the West Fork (Deer Creek), the West Fork (Deer Creek) of Incline Creek from highway 431 to the East Fork, and Incline Creek from the confluence of the East and West Forks to Lake Tahoe	1636	3.8 M	F	F	N	N	F	F	X	N			N			5
NV06-TB-22_00	North Canyon Creek - From its origin to Slaughterhouse Canyon Creek	1628	5.4 M	F	F	N	I	F	F	X	I			I			5
NV06-TB-27_00	North Logan House Creek - From its origin to Lake Tahoe	1628	2.2 M	F	F	N	F	F	F	F	F			N			5
NV06-TB-25_00	Spooner Lake - The entire lake	1628	69 A	F	F	N	N	F	F	X	N			N			5
NV06-TB-12_00	Third Creek, East and West Forks and Third Creek - The East Fork from State Highway 431 to the West Fork (Rosewood Creek), the West Fork (Rosewood Creek) from its origin to the East Fork, and Third Creek from the confluence of the East and West Forks to Lake Tahoe	1642	4.6 M	F	F	N	N	F	F	X	N			N			5
NV06-TB-106_00	Unnamed Creek near Diamond Peak - From its origin to Incline Creek, East Fork	1632	0.7 M	F	F	N	F	X	F	F	F			N			5
NV06-TB-105_00	Unnamed Tributary to Incline Creek @ Tyrolian Viilage - From its origin to Incline Creek, East Fork	1628	1.2 M	F	F	N	N	X	F	X	N			N			5

For any waterbody, if any use box is blank then that particular use has not been assigned to that waterbody

Status Codes

- F = Fully Supporting
- I = Insufficient Information
- N = Not Supporting
- X = Not Assessed

a. M = Miles A = Acres

b. See Section 4.5 Assessment Methodology in the Integrated Report Document for EPA Report Category description

Beneficial Use Codes

- WLS = Watering of Livestock
- IRR = Irrigation
- AQL = Aquatic Life
- RWC = Recreation Involving Contact with Water
- RNC = Recreation Not Involving Contact with Water
- MDS = Municipal or Domestic Supply
- IND = Industrial Supply
- PWL = Propagation of Wildlife
- FC = Fish Consumption

- EAV = Waters of Extraordinary Ecological or Aesthetic Value
- EWQ = Enhancement of Water Quality
- FM = Freshwater Marsh

NDBU = No Designated Beneficial Uses (Water Quality Standards have not been established and the tributary rule does not apply)

HYDROGRAPHIC REGION/BASIN Truckee River Basin

Waterbody ID	Water Name - Reach Description	NAC Water Quality Standard	Size ^a	WLS	IRR	AQL	RWC	RNC	MDS	IND	PWL	FC	EAV	EWQ	FM	NDBU	EPA ^b Report Category
NV06-TR-36_00	Bronco Creek - From its origin to the Nevada-California state line	1698	6.8 M	F	F	F	F	F	F	F	F						1
NV06-TR-100_00	Dog Creek - From the Nevada-California state line to the Truckee River	1684	0.5 M	F	F	F	F	F	F	F	F						1
NV06-TR-35_00	Gray Creek - From its origin to the Nevada-California state line	1702	8.9 M	F	F	F	F	F	F	F	F						1
NV06-TR-39-B_00	Hunter Creek - From Hunter Lake to its confluence with the Truckee River	1708	6.9 M	F	F	F	F	F	F	F	F						1
NV06-TR-38-A_00	Hunter Lake - The entire lake	1706	1 A	F	F	F	F	F	F		F						1
NV06-TR-57-D_00	Lagomarsino Creek (Long Valley Creek) - Its entire length	1760	19.6 M	F	F	F	F	F		F	F						1
NV06-TR-01_00	Truckee River - At the Nevada-California state line	1682	0 M	F	F	F	F	F	F	F	F						1
NV06-TR-37-A_00	Hunter Creek - From its origin to Hunter Lake	1704	1.2 M	F	F	I	I	F	F		I						2
NV06-TR-82_00	Cottonwood Creek - From its origin to Mullen Creek	1694	19.2 M	X	X	X	X	X	X	X	X						3
NV06-TR-80_00	Perry Canyon Creek - From its origin to its confluence with Mullen Creek	1694	5.7 M	X	X	X	X	X	X	X	X						3
NV06-TR-04_00	Truckee River - From East McCarran Blvd to Lockwood	1688	6.3 M	F	F	N	N	F	F	F	F						4a
NV06-TR-76_00	Alum Creek - From its origin to the Truckee River	1684	5.2 M	F	F	N	N	F	N	X	N						5
NV06-TR-77_00	Chalk Creek - From its origin to the Truckee River	1684	4.1 M	F	F	N	N	F	N	F	F						5
NV06-TR-65_00	Sparks Marina - The entire reservoir	1688	77 A	F	F	N	N	F	N	F	F						5
NV06-TR-58-C_00	Tracy Pond - The entire area	1764	30 A	F	F	N	N	F	F	X	N						5
NV06-TR-02_00	Truckee River - From Nevada-California state line to Idlewild	1684	15.6 M	F	F	N	F	F	F	F	F						5
NV06-TR-03_00	Truckee River - From Idlewild to East McCarran Blvd	1686	5.8 M	F	F	N	F	F	F	F	F						5
NV06-TR-05_00	Truckee River - From Lockwood to Derby Dam	1692	14.3 M	F	F	N	N	F	F	F	F						5
NV06-TR-06_00	Truckee River - From Derby Dam to Wadsworth	1694	9.2 M	F	F	N	N	F	F	F	F						5

For any waterbody, if any use box is blank then that particular use has not been assigned to that waterbody

Status Codes

- F = Fully Supporting
- I = Insufficient Information
- N = Not Supporting
- X = Not Assessed

Beneficial Use Codes

- WLS = Watering of Livestock
- IRR = Irrigation
- AQL = Aquatic Life
- RWC = Recreation Involving Contact with Water

- RNC = Recreation Not Involving Contact with Water
- MDS = Municipal or Domestic Supply
- IND = Industrial Supply
- PWL = Propagation of Wildlife

- EAV = Waters of Extraordinary Ecological or Aesthetic Value
- EWQ = Enhancement of Water Quality
- FM = Freshwater Marsh
- NDBU = No Designated Beneficial Uses (Water Quality Standards have not been established and the tributary rule does not apply)

a. M = Miles A = Acres
 b. See Section 4.5 Assessment Methodology in the Integrated Report Document for EPA Report Category description

HYDROGRAPHIC REGION/BASIN Carson River Basin

Waterbody ID	Water Name - Reach Description	NAC Water Quality Standard	Size ^a	WLS	IRR	AQL	RWC	RNC	MDS	IND	PWL	FC	EAV	EWQ	FM	NDBU	EPA ^b Report Category
NV08-CR-20-A_00	Ash Canyon - From its origin to the first diversion of the Carson City Water Department near the West line of section 12, T. 15 N., R. 19 E., M. D. B. & M.	1844	5.6 M	F	F	F	F	F	F		F						1
NV08-CR-50_00	Ash Canyon Tributary - From its origin to Ash Canyon Creek	1844	1.4 M	F	F	F	F	F	F		F						1
NV08-CR-02_00	Bryant Creek - Near the Nevada-California state line	1798	3.7 M	F	F	N	F	F	N	F	F						1
NV08-CR-05_02	Carson River, East Fork - From Highway 88 to Muller Lane	1806	2.1 M	F	F	F	F	F	F	F	F						1
NV08-CR-01_00	Carson River, West Fork - At the Nevada-California state line	1796	0 M	F	F	F	F	F	F	F	F						1
NV08-CR-17-A_00	Clear Creek - From its origin to gaging station number 103105, located in the NE 1/4 of the NE 1/4 of section 1, T. 14 N., R. 19 E., M. D. B. & M.	1836	7.2 M	F	F	F	F	F	F		F						1
NV08-CR-18-B_00	Clear Creek - From gaging station number 103105, located in the NE 1/4 of the NE 1/4 of section 1, T. 14 N., R. 19 E., M. D. B. & M., to the Carson River	1838	2.9 M	F	F	F	F	F	F	F	F						1
NV08-CR-52_00	Clear Creek Tributary - From its origin to Clear Creek	1836	2.5 M	F	F	F	F	F	F		F						1
NV08-CR-14-A_00	Daggett Creek - From its origin to the Carson River	1828	3.2 M	F	F	F	F	F	F		F						1
NV08-CR-15-A_00	Genoa Creek - From its origin to the first diversion box at the mouth of the canyon, near the East line of section 9, T. 13 N., R. 19 E., M. D. B. & M.	1832	2.3 M	F	F	F	F	F	F		F						1
NV08-CR-51_00	Kings Canyon Creek, North Fork - From its origin to Kings Canyon Creek	1842	2.7 M	F	F	F	F	F	F		F						1
NV08-CR-16-A_00	Sierra Canyon Creek - From its origin to the first diversion structure at the mouth of the canyon near the East line of section 4, T. 13 N., R. 19 E., M. D. B. & M.	1834	3.2 M	F	F	F	F	F	F		F						1
NV08-CR-19-A_00	Kings Canyon - From its origin to the first diversion box at the mouth of the canyon near the East line of section 23, T. 15 N., R. 19 E., M. D. B. & M.	1842	3.3 M	F	F	I	I	F	F		F						2
NV08-CR-33_00	Martin Slough - Its entire length	1806	5.9 M	F	F	F	F	F	F	X	F						2
NV08-CR-45_00	Vicee Canyon Creek - From its origin to the first infiltration pond	1816	2.9 M	X	X	I	I	X	I	X	I						3
NV08-CR-49_00	All lakes, reservoirs, and wetlands below Lahontan Dam - All lakes, reservoirs, and wetlands below Lahontan Dam in Lahontan Valley except Harmon Reservoir, Indian Lakes, Rattlesnake Reservoir, South Carson Lake, and Stillwater Marsh	Mercury Only	1037 A									N					5
NV08-CR-48_00	All stream/rivers below Lahontan Dam in Lahontan Valley - All stream/rivers below Lahontan Dam in Lahontan Valley except the Lower Carson River, V-Line Canal, and Diagonal Drain	Mercury Only	75 M									N					5
NV08-CR-47_00	Ambrosetti Pond - The entire pond	1812	26.4 A	I	I	N	N	I	I	F	I						5
NV08-CR-53_01	Bonanza Creek - From its origin to Virginia Creek (Six Mile Canyon Creek)	1822	1.5 M	F	N	N	N	F	N	X	N						5
NV08-CR-29_00	Brockliss Slough, including East and West Branches - From its divergence from the Carson River, West Fork to its confluence with the Carson River	1812	16.2 M	F	F	N	N	F	F	F	F						5
NV08-CR-07_00	Carson River - From Genoa Lane to Cradlebaugh Bridge	1812	4.6 M	F	F	N	N	F	F	F	F						5
NV08-CR-08_00	Carson River - From Cradlebaugh Bridge to Mexican Ditch Gage	1814	7.2 M	F	F	N	N	F	F	F	F						5
NV08-CR-09_00	Carson River - From Mexican Ditch Gage to New Empire	1816	7 M	F	F	N	N	F	F	F	F	N					5

For any waterbody, if any use box is blank then that particular use has not been assigned to that waterbody

- | | | | |
|---|---|---|--|
| Status Codes | Beneficial Use Codes | | |
| F = Fully Supporting | WLS = Watering of Livestock | RNC = Recreation Not Involving Contact with Water | EAV = Waters of Extraordinary Ecological or Aesthetic Value |
| I = Insufficient Information | IRR = Irrigation | MDS = Municipal or Domestic Supply | EWQ = Enhancement of Water Quality |
| N = Not Supporting | AQL = Aquatic Life | IND = Industrial Supply | FM = Freshwater Marsh |
| X = Not Assessed | RWC = Recreation Involving Contact with Water | PWL = Propagation of Wildlife | NDBU = No Designated Beneficial Uses (Water Quality Standards have not been established and the tributary rule does not apply) |
| a. M = Miles A = Acres | | FC = Fish Consumption | |
| b. See Section 4.5 Assessment Methodology in the Integrated Report Document for EPA Report Category description | | | |

HYDROGRAPHIC REGION/BASIN Carson River Basin

Waterbody ID	Water Name - Reach Description	NAC Water Quality Standard	Size ^a	W	I	A	R	R	M	I	P	F	E	E	F	N	EPA ^b Report Category
				L	R	Q	C	N	D	N	W	C	A	W	M	D	
NV08-CR-10_00	Carson River - From New Empire to Dayton Bridge	1818	10.4 M	F	F	N	N	F	F	F	F	N					5
NV08-CR-11_00	Carson River - From Dayton Bridge to Weeks Bridge at Highway 95	1822	25.8 M	F	F	N	N	F	N	F	F	N					5
NV08-CR-12_00	Carson River - From Weeks Bridge at Highway 95 to Lahontan Reservoir	1824	6.3 M	F	F	N	F	F	F	F	F	N					5
NV08-CR-06_02	Carson River, East and West Forks and Carson River - Carson River, East Fork from Muller Lane to the West Fork, Carson River, West Fork from Muller Lane to the East Fork, and Carson River from the confluence of the East and West Forks to Genoa Lane	1808	4.3 M	F	F	N	N	F	F	F	F						5
NV08-CR-03_00	Carson River, East Fork - At the Nevada-California state line	1802	0 M	F	F	N	F	F	F	F	F						5
NV08-CR-04_00	Carson River, East Fork - From Nevada-California state line to Riverview Mobile Home Park	1804	9.2 M	F	F	N	F	F	F	F	F						5
NV08-CR-05_01	Carson River, East Fork - From Riverview Mobile Home Park to Highway 88	1806	6.5 M	F	F	N	F	F	F	F	F						5
NV08-CR-13-C_00	Carson River, Lower - From Lahontan Reservoir to Carson Sink (the natural channel)	1826	44 M	F	N	N	N	F	N	F	F	N					5
NV08-CR-06_01	Carson River, West Fork - From the Nevada-California state line to Muller Lane	1808	11.3 M	F	F	N	N	F	F	F	F						5
NV08-CR-24-C_00	Diagonal Drain - Its entire length	1854	13.4 M	F	N	N	N	F	N	F	F	N					5
NV08-CR-26-C_00	Harmon Reservoir - The entire reservoir	1858	48 A	F	F	N	F	F	F	F	F	N					5
NV08-CR-32_00	Indian Creek - From the Nevada-California state line to the Washoe Indian Reservation Boundary	1806	5.3 M	F	F	N	N	F	F	F	F						5
NV08-CR-23-C_00	Indian Lakes - All the lakes, including Upper Lake, Likes Lake, Papoose Lake, Big Indian Lake, Little Cottonwood Lake, Big Cottonwood Lake, and East Lake	1852	655 A	F	F	N	N	F	F	X	N	N					5
NV08-CR-46_00	Lahontan Reservoir - The entire reservoir	1824	14180 A	F	F	N	N	F	F	F	F	N					5
NV08-CR-22-C_00	Rattlesnake (S-Line) Reservoir - Also known as S-Line Reservoir - The entire reservoir	1848	405 A	F	F	N	F	F	F	F	F	N					5
NV08-CR-25-C_00	South Carson Lake - Also known as Government Pasture and Greenhead Gun Club - The entire lake	1856	2550 A	X	X	N	X	X	X	X	X	N					5
NV08-CR-27-C_00	Stillwater Marsh East of Westside Road - All that area of Stillwater Marsh East of Westside Road and North of the community of Stillwater	1862	25950 A	I	N	N	I	I	I	X	I	N					5
NV08-CR-28-D_00	Stillwater Marsh West of Westside Road - All that area of Stillwater Marsh not designated as class C	1864	1920 A	F	N	N		F		F	F	N					5
NV08-CR-53_00	Virginia Creek (Six Mile Canyon) - Its entire length	1822	5.5 M	F	F	F	F	F	N	F	F						5
NV08-CR-21-C_00	V-Line Canal - From the Carson diversion dam to its division into the S & L Canals	1846	10.1 M	F	F	N	F	F	F	F	F	N					5

For any waterbody, if any use box is blank then that particular use has not been assigned to that waterbody

Status Codes

- F = Fully Supporting
- I = Insufficient Information
- N = Not Supporting
- X = Not Assessed

a. M = Miles A = Acres

b. See Section 4.5 Assessment Methodology in the Integrated Report Document for EPA Report Category description

Beneficial Use Codes

- WLS = Watering of Livestock
- IRR = Irrigation
- AQL = Aquatic Life
- RWC = Recreation Involving Contact with Water

- RNC = Recreation Not Involving Contact with Water
- MDS = Municipal or Domestic Supply
- IND = Industrial Supply
- PWL = Propagation of Wildlife

FC = Fish Consumption

- EAV = Waters of Extraordinary Ecological or Aesthetic Value
- EWQ = Enhancement of Water Quality
- FM = Freshwater Marsh

NDBU = No Designated Beneficial Uses (Water Quality Standards have not been established and the tributary rule does not apply)

HYDROGRAPHIC REGION/BASIN Walker River Basin

Waterbody ID	Water Name - Reach Description	NAC Water Quality Standard	Size ^a	WLS	IRR	AQL	RWC	RNC	MDS	IND	PWL	FC	EAV	EWQ	FM	NDBU	EPA ^b Report Category
NV09-WR-15-A_00	Cottonwood Creek - From its origin to the point of diversion of the Hawthorne Naval Ammunition Depot near the North line of section 34, T. 9 N., R. 28 E., M. D. B. & M.	1926	10.9 M	F	F	F	F	F	F		F						1
NV09-WR-23-C_00	Mason Valley Wildlife Area - All Surface water impoundments except Hinkson Slough, Bass Pond, Crappie Pond, and North Pond	1922	655 A	F	F	F	F	F	F	F	F						1
NV09-WR-17-A_00	Rose Creek - From its origin to the point of diversion of the Hawthorne Naval Ammunition Depot near the North line of section 4, T. 8 N., R. 29 E., M. D. B. & M.	1932	4.8 M	F	F	F	F	F	F		F						1
NV09-WR-16-A_00	Squaw Creek - From its origin to the point of diversion of the Hawthorne Naval Ammunition Depot near the North line of section 33, T. 9 N., R. 29 E., M. D. B. & M.	1928	3 M	F	F	F	F	F	F		F						1
NV09-WR-09_00	Walker River - From the confluence of Walker River, West and East Forks to the boundary of the Walker River Indian Reservation	1906	23.6 M	F	F	F	F	F	F	F	F						1
NV09-WR-01_00	Walker River, West Fork - At the Nevada-California state line	1886	0 M	F	F	F	F	F	F	F	F						1
NV09-WR-04_00	Walker River, West Fork - From Wellington to its confluence with the Walker River, East Fork	1894	25.2 M	F	F	F	F	F	F	F	F						1
NV09-WR-26_00	Red Canyon Creek - From its origin to R. 22 E., M.D.B. & M.	1894	10.2 M	F	F	F	F	X	F	F	F						2
NV09-WR-13-C_03	Mason Valley Wildlife Area (Bass Pond) - The entire Pond	1918	53 A	X	X	X	X	X	X	X	X						3
NV09-WR-13-C_04	Mason Valley Wildlife Area (Crappie Pond) - The entire Pond	1918	14 A	X	X	X	X	X	X	X	X						3
NV09-WR-13-C_02	Mason Valley Wildlife Area (Hinkson Slough) - The entire Slough	1918	26 A	X	X	X	X	X	X	X	X						3
NV09-WR-21_00	Bodie Creek - From the Nevada-California state line to its confluence with Rough Creek	1902	10.5 M	F	F	N	N	F	F	F	F	N					5
NV09-WR-18-A_00	Corey Creek - From its origin to the point of diversion of the town of Hawthorne near the West line of section 3, T. 7 N., R. 29 E., M. D. B. & M.	1934	8.9 M	F	F	N	F	F	N		F						5
NV09-WR-12_00	Desert Creek - From the Nevada-California state line to the Walker River, West Fork	1916	23.1 M	F	F	N	N	F	F	F	F						5
NV09-WR-13-C_01	Mason Valley Wildlife Area (North Pond) - The entire Pond	1918	183 A	N	N	N	N	F	N	X	N						5
NV09-WR-19_00	Rough Creek - From the Nevada-California state line to its confluence with Bodie Creek	1902	7.5 M	F	F	N	N	F	F	F	F	N					5
NV09-WR-20_00	Rough Creek - From its intersection with Bodie Creek to the East Fork of the Walker River	1902	6.3 M	F	F	N	N	F	F	F	F						5
NV09-WR-05_00	Sweetwater Creek - From Nevada-California state line to the Walker River, East Fork	1896	8.1 M	F	F	N	N	F	F	F	F						5
NV09-WR-02_00	Topaz Lake - The entire reservoir (Nevada portion only)	1888	987.5 A	F	F	N	N	F	F	F	F	N					5
NV09-WR-11_00	Walker Lake - The entire lake	1914	35490 A			N	F	F			F						5
NV09-WR-06_00	Walker River, East Fork - At the Nevada-California state line	1898	0 M	F	F	N	N	F	F	F	F						5
NV09-WR-07_00	Walker River, East Fork - From the Walker River, East Fork at the Nevada-California state line to Bridge B-1475	1902	22.9 M	F	F	N	N	F	F	F	F	N					5
NV09-WR-08_00	Walker River, East Fork - From Bridge B-1475 to its confluence with the Walker River, West Fork	1904	41 M	F	F	N	N	F	F	F	F						5
NV09-WR-03_00	Walker River, West Fork - From Nevada-California state line to Wellington	1892	16.9 M	F	F	N	F	F	F	F	F						5

For any waterbody, if any use box is blank then that particular use has not been assigned to that waterbody

- | | | | |
|---|---|---|--|
| Status Codes | Beneficial Use Codes | | |
| F = Fully Supporting | WLS = Watering of Livestock | RNC = Recreation Not Involving Contact with Water | EAV = Waters of Extraordinary Ecological or Aesthetic Value |
| I = Insufficient Information | IRR = Irrigation | MDS = Municipal or Domestic Supply | EWQ = Enhancement of Water Quality |
| N = Not Supporting | AQL = Aquatic Life | IND = Industrial Supply | FM = Freshwater Marsh |
| X = Not Assessed | RWC = Recreation Involving Contact with Water | PWL = Propagation of Wildlife | NDBU = No Designated Beneficial Uses (Water Quality Standards have not been established and the tributary rule does not apply) |
| a. M = Miles A = Acres | | FC = Fish Consumption | |
| b. See Section 4.5 Assessment Methodology in the Integrated Report Document for EPA Report Category description | | | |

HYDROGRAPHIC REGION/BASIN Central Region

Waterbody ID	Water Name - Reach Description	NAC Water Quality Standard	Size ^a	W	I	A	R	R	M	I	P	F	E	E	F	N	EPA ^b Report Category
				L	R	Q	C	N	D	N	W	C	A	W	M	D	
NV10-CE-47_00	Allison Creek - From its origin to the National Forest Boundary	2012	17.3 M	F	F	F	F	F	F	F	F						1
NV10-CE-72_00	Angel Creek - Above and below Angel Lake to where it leaves the Central Region	2022	1.9 M	F	F	F	F	F	F		F						1
NV10-CE-27-A_00	Angel Lake - The entire lake	2022	12 A	F	F	F	F	F	F		F						1
NV10-CE-71_00	Bassett Lake - The entire reservoir	2034	204 A	F	F	F	F	F		F	F						1
NV10-CE-38-A_00	Berry Creek (including North Fork) - From its origin to the pipeline intake, near the National Forest Boundary	2048	8.2 M	F	F	F	F	F	F		F						1
NV10-CE-15-B_00	Birch Creek - From the National Forest Boundary to the first diversion dam, near the West line of section 1, T. 17 N., R. 44 E., M.D.B. & M.	1992	1.7 M	F	F	F	F	F	F	F	F						1
NV10-CE-36-A_00	Bird Creek - From its origin to the pipeline intake, near the Bird Creek Campground	2044	1.7 M	F	F	F	F	F	F		F						1
NV10-CE-67_00	Buena Vista Creek (Union Creek) - From its origin to State Route 400	1966	4.5 M	F	F	F	F	F	F		F						1
NV10-CE-41-A_00	Cave Creek - Its entire length	2056	4.5 M	F	F	F	F	F	F		F						1
NV10-CE-01_00	Chiatovich Creek - Above the highway maintenance station	1956	13.4 M	F	F	F	F	F	F	F	F						1
NV10-CE-40-A_00	Cleve Creek - From its origin to the National Forest Boundary	2054	8.2 M	F	F	F	F	F	F		F						1
NV10-CE-53_00	Cottonwood Creek - From its origin to Barley Creek	2002	10.1 M	F	F	F	F	F	F		F						1
NV10-CE-54_00	Coyote Canyon Creek - From its origin to the aqueduct diversion near John Brown Canyon	1966	5.9 M	F	F	F	F	F	F		F						1
NV10-CE-45-A_00	Currant Creek - From its origin to the National Forest Boundary	2066	10.3 M	F	F	F	F	F	F		F						1
NV10-CE-46-B_00	Currant Creek - From the National Forest Boundary to Currant	2068	6.7 M	F	F	F	F	F	F	F	F						1
NV10-CE-39-A_00	Duck Creek - From its origin to the pipeline intake, near the center of section 24, T. 18 N., R. 64 E., M.D.B. & M.	2052	13.2 M	F	F	F	F	F	F		F						1
NV10-CE-75_00	Duckwater Creek - Below Duckwater Indian Reservation	2068	3.5 M	F	F	F	F	F	F	F	F						1
NV10-CE-31-D_00	Gleason Creek - From State Highway 485 (old State Highway 44) to its confluence with Murray Creek	2032	4.8 M	F	F	F		F		F	F						1
NV10-CE-12-B_00	Groves Lake - The entire lake	1984	14.3 A	F	F	F	F	F	F	F	F						1
NV10-CE-57_00	Illipah Creek - From its origin to Illipah Reservoir	2016	10 M	F	F	F	F	F	F	F	F						1
NV10-CE-25-B_00	Illipah Reservoir - The entire reservoir	2016	4.7 A	F	F	F	F	F	F	F	F						1
NV10-CE-02_00	Indian Creek - Above the center of section 9, T. 2 S., R. 34 E., M. D. B. & M.	1958	2.6 M	F	F	F	F	F	F	F	F						1
NV10-CE-08-A_00	Jett Creek - From its origin to the National Forest Boundary	1974	11.1 M	F	F	F	F	F	F		F						1
NV10-CE-58_00	Kalamazoo Creek - From its origin to the National Forest Boundary	2054	5.9 M	F	F	F	F	F	F		F						1
NV10-CE-11-A_00	Kingston Creek - From its origin to Groves Lake	1982	5.4 M	F	F	F	F	F	F		F						1
NV10-CE-13-B_00	Kingston Creek - Below Groves Lake	1986	9.2 M	F	F	F	F	F	F	F	F						1
NV10-CE-03_00	Leidy Creek - Above the hydroelectric plant	1962	1.4 M	F	F	F	F	F	F	F	F						1
NV10-CE-59_00	Mayhew Creek - From its origin to the National Forest Boundary	2018	7.4 M	F	F	F	F	F	F	F	F						1
NV10-CE-86_00	Monitor Canyon Creek - From its origin to Wilson Canyon Creek	1966	1.1 M	F	F	F	F	F	F		F						1

For any waterbody, if any use box is blank then that particular use has not been assigned to that waterbody

Status Codes	Beneficial Use Codes		
F = Fully Supporting	WLS = Watering of Livestock	RNC = Recreation Not Involving Contact with Water	EAV = Waters of Extraordinary Ecological or Aesthetic Value
I = Insufficient Information	IRR = Irrigation	MDS = Municipal or Domestic Supply	EWQ = Enhancement of Water Quality
N = Not Supporting	AQL = Aquatic Life	IND = Industrial Supply	FM = Freshwater Marsh
X = Not Assessed	RWC = Recreation Involving Contact with Water	PWL = Propagation of Wildlife	NDBU = No Designated Beneficial Uses (Water Quality Standards have not been established and the tributary rule does not apply)
a. M = Miles A = Acres		FC = Fish Consumption	
b. See Section 4.5 Assessment Methodology in the Integrated Report Document for EPA Report Category description			

HYDROGRAPHIC REGION/BASIN Central Region

Waterbody ID	Water Name - Reach Description	NAC Water Quality Standard	Size ^a	WLS	IRR	AQL	RWC	RNC	MDS	IND	PWL	FC	EAV	EWQ	FM	NDBU	EPA ^b Report Category
NV10-CE-74_00	Morgan Creek - From its origin to the West line of section 23, T. 12 N., R. 47 E., M.D.B. & M.	2004	7.3 M	F	F	F	F	F	F	F	F						1
NV10-CE-20-A_00	Mosquito Creek - From its origin to the National Forest Boundary	2004	8.3 M	F	F	F	F	F	F	F	F						1
NV10-CE-32-D_00	Murry Creek - From its confluence with Gleason Creek to the South line of section 35, T. 17 N., R. 63 E., M.D.B. & M.	2034	4.6 M	F	F	F		F		F	F						1
NV10-CE-61_00	Ophir Creek - From its origin to the National Forest Boundary	1978	5.6 M	F	F	F	F	F	F		F						1
NV10-CE-07-A_00	Peavine Creek - From its origin to the first point of diversion, near the National Forest Boundary	1972	21.4 M	F	F	F	F	F	F		F						1
NV10-CE-62_00	Perry Akin Creek - From the Nevada-California state line to Nevada State Highway 264	1964	2.2 M	F	F	F	F	F	F	F	F						1
NV10-CE-18-A_00	Pine Creek - From its origin to the National Forest Boundary	1998	9.2 M	F	F	F	F	F	F		F						1
NV10-CE-43-A_00	Pine Creek - From its origin to the first point of diversion, near the West line of section 17, T. 13 N., R. 68 E., M.D.B. & M.	2062	1.3 M	F	F	F	F	F	F		F						1
NV10-CE-44-A_00	Ridge Creek - From its origin to the first point of diversion, near the West line of section 17, T. 13 N., R. 68 E., M.D.B. & M.	2064	1.5 M	F	F	F	F	F	F		F						1
NV10-CE-22-A_00	Roberts Creek - From its origin to Roberts Creek Reservoir	2008	7.9 M	F	F	F	F	F	F		F						1
NV10-CE-23-B_00	Roberts Creek - Below Roberts Creek Reservoir	2012	15.9 M	F	F	F	F	F	F	F	F						1
NV10-CE-64_00	Steptoe Creek - From its origin to where it crosses State Highway 486 at the canyon mouth	2058	9.6 M	F	F	F	F	F	F	F	F						1
NV10-CE-21-A_00	Stoneberger Creek - From its origin to the National Forest Boundary	2006	10.8 M	F	F	F	F	F	F		F						1
NV10-CE-37-A_00	Timber Creek - From its origin to the pipeline intake, near the West line of section 27, T. 18 N., R. 65 E., M.D.B. & M.	2046	2.9 M	F	F	F	F	F	F		F						1
NV10-CE-66_00	Trail Canyon Creek - From its origin to its confluence with Rock Creek	1956	10.2 M	F	F	F	F	F	F	F	F						1
NV10-CE-10-A_00	Twin River, North Fork - From its origin to the first point of diversion, near the National Forest Boundary	1978	8.1 M	F	F	F	F	F	F		F						1
NV10-CE-09-A_00	Twin River, South Fork - From its origin to the first point of diversion, near the National Forest Boundary	1976	8.6 M	F	F	F	F	F	F		F						1
NV10-CE-70_00	Wisconsin Creek - From its origin to the National Forest Boundary	1978	4.4 M	F	F	F	F	F	F		F						1
NV10-CE-14-A_01	Birch Creek, North Fork - From its origin to Birch Creek	1988	3.1 M	F	F	F	X	X	F		X						2
NV10-CE-81_00	Cleve Creek Lower - Below the National Forest Boundary	2054	3.2 M	F	F	I	I	F	F		I						2
NV10-CE-89_00	Coils Creek - From its origin to Roberts Creek	2012	35.5 M	F	F	I	F	F	F	F	F						2
NV10-CE-14-A_02	Lower South trib - From its origin to Birch Creek	1988	1.2 M	F	F	F	X	X	F		X						2
NV10-CE-80_00	Odgers Creek - From its origin to the National Forest Boundary	2054	3.6 M	F	F	I	F	F	F		F						2
NV10-CE-76_00	Overland Creek - From its origin to the National Forest Boundary	2018	13.6 M	F	F	I	F	F	F	F	F						2
NV10-CE-82_00	Shingle Creek - From its origin to the first point of diversion	2062	3.3 M	X	X	F	F	X	X		X						2
NV10-CE-77_00	Smith Creek - From its origin to the National Forest Boundary	2018	3.9 M	F	F	I	F	F	F	F	F						2
NV10-CE-85_00	Unnamed Creek near Cave Lake - From its origin to Steptoe Creek	2058	3.51 M	F	F	I	I	F	F	F	F						2
NV10-CE-14-A_03	Upper South trib - From its origin to Birch Creek	1988	1.8 M	F	F	F	X	X	F		X						2
NV10-CE-83_00	Williams Canyon Creek - From its origin to the first point of diversion	2062	3.5 M	X	X	F	F	X	X		X						2
NV10-CE-19-A_00	Barley Creek - From its origin to the first point of diversion near the National Forest Boundary	2002	17.2 M	X	X	X	X	X	X		X						3

For any waterbody, if any use box is blank then that particular use has not been assigned to that waterbody

Status Codes	Beneficial Use Codes		
F = Fully Supporting	WLS = Watering of Livestock	RNC = Recreation Not Involving Contact with Water	EAV = Waters of Extraordinary Ecological or Aesthetic Value
I = Insufficient Information	IRR = Irrigation	MDS = Municipal or Domestic Supply	EWQ = Enhancement of Water Quality
N = Not Supporting	AQL = Aquatic Life	IND = Industrial Supply	FM = Freshwater Marsh
X = Not Assessed	RWC = Recreation Involving Contact with Water	PWL = Propagation of Wildlife	NDBU = No Designated Beneficial Uses (Water Quality Standards have not been established and the tributary rule does not apply)
a. M = Miles A = Acres		FC = Fish Consumption	
b. See Section 4.5 Assessment Methodology in the Integrated Report Document for EPA Report Category description			

HYDROGRAPHIC REGION/BASIN Central Region

Waterbody ID	Water Name - Reach Description	NAC Water Quality Standard	Size ^a	W	I	A	R	R	M	I	P	F	E	E	F	N	EPA ^b Report Category
				L	R	Q	W	N	D	N	W	C	A	W	M	D	
NV10-CE-48_00	Big Den Creek - From its origin to its confluence with Little Den Creek		5.3 M													X	3
NV10-CE-49_00	Cherry Creek - From its origin to the Clan Alpine Ranch (Drains into Edwards Creek Valley)		7.3 M													X	3
NV10-CE-50_00	Cherry Creek - From its origin to the East boundary of section 15, T 3 N, R 57 E, M.D.B. & M.		7.9 M													X	3
NV10-CE-51_00	Clear Creek - From its origin to Clear Creek Ranch		7.6 M													X	3
NV10-CE-52_00	Cold Creek - From its origin to Willow Creek		4.3 M													X	3
NV10-CE-88_00	Cottonwood Canyon Creek - From its origin to the mouth of the canyon		9.2 M													X	3
NV10-CE-60_00	Cottonwood Creek - From its origin to the National Forest Boundary		12.7 M													X	3
NV10-CE-79_00	East Squaw Creek - From its origin to the irrigation reservoir at Squaw Creek Ranch		2.1 M													X	3
NV10-CE-55_00	Edwards Creek - From its origin to the West line of section 33, T. 19 N. R. 38 E., M.D.B. & M.		8.4 M													X	3
NV10-CE-04-C_00	Fish Lake - The entire lake	1964	7.2 A	X	X	X	X	X	X	X	X						3
NV10-CE-24-B_00	Fish Springs Pond - The entire pond	2014	1.7 A	X	X	X	X	X	X	X	X						3
NV10-CE-73_00	Freeman Creek - From its origin to the Canyon mouth		2.9 M													X	3
NV10-CE-29-A_00	Goshute Creek - From its origin to the first point of diversion, near the center of section 12, T. 25 N., R. 63 E., M.D.B. & M.	2026	7.9 M	X	X	X	X	X	X		X						3
NV10-CE-56_00	Horse Creek - From its origin to northwest corner of section 11, T. 19 N., R. 35 E., M.D.B. & M.		9.2 M													X	3
NV10-CE-63_00	Pine Creek - From its origin to Pine Creek Ranch		11.3 M													X	3
NV10-CE-28-A_00	Pole Canyon Creek - From its origin to where it becomes the Franklin River	2024	5 M	X	X	X	X	X	X		X						3
NV10-CE-78_00	Rattlesnake Canyon Creek - From its origin to the National Forest Boundary		1.5 M													X	3
NV10-CE-16-A_00	Skull Creek - From its origin to the first diversion dam, near the East line of T. 21 N., R. 45 E., M.D.B. & M.	1994	8.7 M	X	X	X	X	X	X		X						3
NV10-CE-05-A_00	Star Creek - From its origin to the first point of diversion, near the West line of T. 31 N., R. 34 E., M.D.B. & M.	1966	4.3 M	X	X	X	X	X	X		X						3
NV10-CE-17-A_00	Steiner Creek - From its origin to the first diversion dam, near the North line of section 34, T. 21 N., R. 46 E., M.D.B. & M.	1996	6 M	X	X	X	X	X	X		X						3
NV10-CE-68_00	Willow Creek - From its origin to its confluence with Rock Creek (in the Desatoya Mountains)		8.6 M													X	3
NV10-CE-69_00	Willow Creek - From its origin to Cold Creek (Near Indian Springs, Clark County)		5.6 M													X	3
NV10-CE-06-B_00	Willow Creek Reservoir (Lander County) - The entire reservoir	1968	0.2 A	X	X	X	X	X	X	X	X						3
NV10-CE-84_00	Wilson Canyon Creek - From its origin to Buena Vista Creek	1966	3 M	X	X	X	X	X	X		X						3
NV10-CE-14-A_00	Birch Creek - From its origin to the National Forest Boundary	1988	8.6 M	F	F	N	N	F	F		F						5
NV10-CE-42-B_00	Cave Lake - The entire lake	2058	17.8 A	F	F	N	N	F	F	X	N						5
NV10-CE-33-C_00	Comins Reservoir - The entire reservoir	2036	136 A	F	F	N	N	F	F	X	N	N					5
NV10-CE-14-A_04	Dump Gulch trib - From its origin to Birch Creek	1988	0.7 M	F	N	N	F	F	N		F						5
NV10-CE-35-A_00	East Creek - From its origin to the pipeline intake, near the National Forest Boundary	2042	4.9 M	F	F	F	N	F	F		F						5
NV10-CE-30-C_00	Gleason Creek - From its origin to State Highway 485 (old State Highway 44)	2028	14.3 M	F	F	N	F	F	F	F	F						5

For any waterbody, if any use box is blank then that particular use has not been assigned to that waterbody

Status Codes	Beneficial Use Codes		
F = Fully Supporting	WLS = Watering of Livestock	RNC = Recreation Not Involving Contact with Water	EAV = Waters of Extraordinary Ecological or Aesthetic Value
I = Insufficient Information	IRR = Irrigation	MDS = Municipal or Domestic Supply	EWQ = Enhancement of Water Quality
N = Not Supporting	AQL = Aquatic Life	IND = Industrial Supply	FM = Freshwater Marsh
X = Not Assessed	RWC = Recreation Involving Contact with Water	PWL = Propagation of Wildlife	NDBU = No Designated Beneficial Uses (Water Quality Standards have not been established and the tributary rule does not apply)
a. M = Miles A = Acres		FC = Fish Consumption	
b. See Section 4.5 Assessment Methodology in the Integrated Report Document for EPA Report Category description			

HYDROGRAPHIC REGION/BASIN *Central Region*

Waterbody ID	Water Name - Reach Description	NAC Water Quality Standard	Size^a	WLS	IRR	AQL	RWC	RNC	MDS	IND	PWL	FC	EAV	EWQ	FM	NDBU	EPA^b Report Category
NV10-CE-34-A_00	North Creek - From its origin to the pipeline intake, near the North line of section 20, T. 19 N., R. 65 E., M.D.B. & M.	2038	6.6 M	F	F	F	N	F	F		F						5
NV10-CE-76_01	Overland Lake - The entire lake	2018	11 A	X	X	X	X	X	X	X	X	N					5
NV10-CE-26-B_00	Ruby Marsh - The entire area	2018	14900 A	F	F	N	F	F	F	F	F	N					5
NV10-CE-87_00	Warm Springs Pond (Independance Valley) - The entire area.		16 A									N				X	5

For any waterbody, if any use box is blank then that particular use has not been assigned to that waterbody

Status Codes

- F = Fully Supporting
- I = Insufficient Information
- N = Not Supporting
- X = Not Assessed

a. M = Miles A = Acres

b. See Section 4.5 Assessment Methodology in the Integrated Report Document for EPA Report Category description

Beneficial Use Codes

- WLS = Watering of Livestock
- IRR = Irrigation
- AQL = Aquatic Life
- RWC = Recreation Involving Contact with Water
- RNC = Recreation Not Involving Contact with Water
- MDS = Municipal or Domestic Supply
- IND = Industrial Supply
- PWL = Propagation of Wildlife
- FC = Fish Consumption

- EAV = Waters of Extraordinary Ecological or Aesthetic Value
- EWQ = Enhancement of Water Quality
- FM = Freshwater Marsh
- NDBU = No Designated Beneficial Uses (Water Quality Standards have not been established and the tributary rule does not apply)

HYDROGRAPHIC REGION/BASIN Great Salt Lake Basin

Waterbody ID	Water Name - Reach Description	NAC Water Quality Standard	Size ^a	W	I	A	R	R	M	I	P	F	E	E	F	N	EPA ^b Report Category
				L	R	Q	W	N	D	N	W	C	A	W	M	D	
NV11-GS-03-A_00	Baker Creek - From its origin to the National Forest Boundary	2102	7.6 M	F	F	F	F	F	F		F						1
NV11-GS-06-A_00	Hendrys Creek - From its origin to the National Forest Boundary	2112	9.7 M	F	F	F	F	F	F		F						1
NV11-GS-09_00	Pole Canyon Creek - From its origin to Baker Creek	2102	3 M	F	F	F	F	F	F		F						1
NV11-GS-05-A_00	Silver Creek - From its origin to the National Forest Boundary	2106	11.1 M	F	F	F	F	F	F		F						1
NV11-GS-07-B_00	Silver Creek Reservoir - The entire reservoir	2108	5 A	F	F	F	F	F	F	F	F						1
NV11-GS-01_00	Snake Creek - Above the fish hatchery	2096	10.6 M	F	F	F	F	F	F	F	F						1
NV11-GS-02-C_00	Snake Creek - From the control point above the fish hatchery to the Nevada-Utah state line	2098	3.8 M	F	F	F	F	F	F	F	F						1
NV11-GS-10_00	Big Wash, South Fork - From its origin to the National Park Boundary	2098	5 M	X	X	F	X	X	X	X	X						2
NV11-GS-04-A_00	Lehman Creek - From its origin to the National Forest Boundary	2104	6.7 M	F	F	F	F	F	I		F						2
NV11-GS-08_00	Strawberry Creek - From its origin to the National Park Boundary	2102	3.8 M	X	X	F	X	X	X	X	X						2

For any waterbody, if any use box is blank then that particular use has not been assigned to that waterbody

Status Codes

- F = Fully Supporting
- I = Insufficient Information
- N = Not Supporting
- X = Not Assessed

a. M = Miles A = Acres

b. See Section 4.5 Assessment Methodology in the Integrated Report Document for EPA Report Category description

Beneficial Use Codes

- WLS = Watering of Livestock
- IRR = Irrigation
- AQL = Aquatic Life
- RWC = Recreation Involving Contact with Water

- RNC = Recreation Not Involving Contact with Water
- MDS = Municipal or Domestic Supply
- IND = Industrial Supply
- PWL = Propagation of Wildlife
- FC = Fish Consumption

- EAV = Waters of Extraordinary Ecological or Aesthetic Value
- EWQ = Enhancement of Water Quality
- FM = Freshwater Marsh

NDBU = No Designated Beneficial Uses (Water Quality Standards have not been established and the tributary rule does not apply)

HYDROGRAPHIC REGION/BASIN Colorado River Basin

Waterbody ID	Water Name - Reach Description	NAC Water Quality Standard	Size ^a	W	I	A	R	R	M	I	P	F	E	E	F	N	EPA ^b Report Category
				L	R	Q	C	N	D	N	W	C	A	W	M	D	
NV13-CL-19-B_00	Adams McGill Reservoir - The entire reservoir	2194	683 A	F	F	F	F	F	F	F	F						1
NV13-CL-37_00	Crystal Springs Creek - Its entire length	2198	0.4 M	F	F	F	F	F	F	F	F						1
NV13-CL-17-B_00	Dacey Reservoir - The entire reservoir	2188	215 A	F	F	F	F	F	F	F	F						1
NV13-CL-27-B_00	Eagle Valley Creek (Meadow Valley Wash) - From its origin to Eagle Valley Reservoir	2206	2 M	F	F	F	F	F	F	F	F						1
NV13-CL-24-B_00	Eagle Valley Reservoir - The entire reservoir	2208	45 A	F	F	F	F	F	F	F	F						1
NV13-CL-29_00	Forest Home Creek - From its origin to Big Spring Wash	2196	4.4 M	F	F	F	F	F	F	F	F						1
NV13-CL-03_00	Lake Mead - The entire reservoir (Nevada portion) excluding area covered by NAC 445A.197	2152	90000 A	F	F	F	F	F	F	F	F						1
NV13-CL-04_00	Lake Mead Inner Bay - From the confluence of Las Vegas Wash with Lake Mead to 1.2 miles into Las Vegas Bay	2154	137.8 A	F	F	F		F		F	F						1
NV13-CL-38_00	Lake Mohave - The entire reservoir (Nevada portion only)	2146	14000 A	F	F	F	F	F	F	F	F						1
NV13-CL-05_00	Las Vegas Wash - From confluence of discharges from City and County Treatment Plants to Telephone Line Road	2156	4.9 M	F	F	F		F			F				F		1
NV13-CL-06_00	Las Vegas Wash - From Telephone Line Road to its confluence with Lake Mead	2158	6.1 M	F	F	F		F			F				F		1
NV13-CL-48_00	Water Canyon - From its origin to Camp Valley Creek	2206	2.4 M	F	F	F	F	F	F	F	F						1
NV13-CL-15-A_00	White River - From its origin to the National Forest Boundary	2184	12.4 M	F	F	F	F	F	F		F						1
NV13-CL-28_00	White River - Below Ellison Creek	2186	46.3 M	F	F	F	F	F	F	F	F						1
NV13-CL-23-C_00	Bowman Reservoir - The entire reservoir	2204	86 A	I	I	F	F	F	F	F	F						2
NV13-CL-47_00	Camp Valley Creek - From its origin to the South line of T. 5 N., R. 69 E., M.D.B. & M.	2206	11.8 M	F	F	I	I	F	F	F	F						2
NV13-CL-26-B_00	Clover Creek - From its origin to where it crosses the East range line of T. 4 S., R. 67 E., M.D.B. & M.	2214	35.2 M	F	F	I	I	F	F	F	I						2
NV13-CL-46_00	Ellison Creek - From its origin to the National Forest Boundary	2186	12.5 M	F	F	I	F	F	F	F	F						2
NV13-CL-30_00	Meadow Valley Wash - From Eagle Valley Reservoir to Echo Canyon Reservoir	2208	9.4 M	F	I	I	I	X	I	F	F						2
NV13-CL-22-C_00	Pahranagat Reservoir - The entire reservoir	2202	370 A	F	F	F	F	F	I	F	F						2
NV13-CL-49_00	Pittman Wash - From its origin to Duck Creek	2156	14.6 M	X	X	F		X			F				X		2
NV13-CL-18-B_00	Sunnyside Creek - From its origin to Adams McGill Reservoir	2192	7.1 M	F	F	I	F	F	F	F	F						2
NV13-CL-16-B_00	White River - From the National Forest Boundary to its confluence with Ellison Creek	2186	7.2 M	F	F	I	F	F	F	F	F						2
NV13-CL-36_00	Castleton Wash - Its entire length	2212	10.5 M	X	X	X	X	X	X	X	X						3
NV13-CL-13_00	Meadow Valley Wash - From the bridge at Rox to its confluence with the Muddy River	2176	18.9 M	X	X	X		X		X	X						3
NV13-CL-31_00	Meadow Valley Wash - From Echo Canyon Reservoir to Caliente	2212	27.3 M	I	I	I	I	I	I	X	I						3
NV13-CL-33_01	Pahranagat Wash - From Hiko to Lower Pahranagat Reservoir	2202	23.1 M	X	X	X		X	X	X	X						3
NV13-CL-33_02	Pahranagat Wash - From Lower Pahranagat Reservoir to its confluence with the Muddy River	2168	47 M	X	X	X		X	X	X	X						3
NV13-CL-43_00	Tropicana Wash - From its origin to Flamingo Wash	2156	10.8 M	X	X	X		X			X				X		3
NV13-CL-10_00	Beaver Dam Wash - Above Schroeder Reservoir	2178	0.8 M	F	F	N	F	F	F	F	F						5

For any waterbody, if any use box is blank then that particular use has not been assigned to that waterbody

Status Codes	Beneficial Use Codes		
F = Fully Supporting	WLS = Watering of Livestock	RNC = Recreation Not Involving Contact with Water	EAV = Waters of Extraordinary Ecological or Aesthetic Value
I = Insufficient Information	IRR = Irrigation	MDS = Municipal or Domestic Supply	EWQ = Enhancement of Water Quality
N = Not Supporting	AQL = Aquatic Life	IND = Industrial Supply	FM = Freshwater Marsh
X = Not Assessed	RWC = Recreation Involving Contact with Water	PWL = Propagation of Wildlife	NDBU = No Designated Beneficial Uses (Water Quality Standards have not been established and the tributary rule does not apply)
a. M = Miles A = Acres		FC = Fish Consumption	
b. See Section 4.5 Assessment Methodology in the Integrated Report Document for EPA Report Category description			

HYDROGRAPHIC REGION/BASIN Colorado River Basin

Waterbody ID	Water Name - Reach Description	NAC Water Quality Standard	Size ^a	W	I	A	R	R	M	I	P	F	E	E	F	N	EPA ^b Report Category
				L	R	Q	W	N	D	N	W	C	A	W	M	D	
NV13-CL-35_00	Cold Springs Reservoir - The entire reservoir	2196	275 A	F	F	F	F	F	N	F	F						5
NV13-CL-01_00	Colorado River - From Lake Mohave to the Nevada-California state line	2146	14.9 M	F	F	N	F	F	F	F	F						5
NV13-CL-02_00	Colorado River - From Hoover Dam to Lake Mojave inlet	2148	16 M	F	F	N	F	F	F	F	F						5
NV13-CL-42_00	Duck Creek - From its origin to Las Vegas Wash	2156	14.5 M	N	N	N		X			F				X		5
NV13-CL-25-C_00	Echo Canyon Reservoir - The entire reservoir	2212	58 A	F	F	N	N	F	F	X	N	N					5
NV13-CL-39_00	Flamingo Wash - From its origin to Las Vegas Wash	2156	18.9 M	N	N	N		X			F				X		5
NV13-CL-20-B_00	Hay Meadow Reservoir - The entire reservoir	2196	126 A	F	F	F	F	F	N	F	F						5
NV13-CL-44_00	Las Vegas Creek - From its origin to Las Vegas Wash	2156	7.3 M	F	F	N		X			F				F		5
NV13-CL-45_00	Las Vegas Wash above Treatment Plants - Above treatment Plants	2156	11.1 M	N	N	N		X			F				X		5
NV13-CL-32_00	Meadow Valley Wash - From Caliente to Rox	2176	63.9 M	F	N	N		F		F	F						5
NV13-CL-11_01	Muddy River - From its origin to Warm Springs Bridge	2168	1.8 M	F	F	N	N	N	F	F	F						5
NV13-CL-11_02	Muddy River - From Warm Springs Bridge to Glendale	2168	7.2 M	F	N	N	F	F	F	F	F						5
NV13-CL-12_01	Muddy River - From Glendale to Wells Siding Diversion	2172	5.9 M	F	F	N	F	F		F	F						5
NV13-CL-12_02	Muddy River - From Wells Siding Diversion to river mouth at Lake Mead	2174	10.8 M	F	N	N	N	F		F	F						5
NV13-CL-21-C_00	Nesbitt Lake - The entire lake	2198	202 A	F	F	F	F	F	N	F	F	N					5
NV13-CL-40_00	Sloan Channel - From North Las Vegas Blvd to Las Vegas Wash	2156	7.5 M	F	N	N		X			F				F		5
NV13-CL-34_00	Tule Field Reservoir - The entire reservoir	2196	176.7 A	F	F	F	F	F	N	F	F						5
NV13-CL-07_00	Virgin River - From the Nevada-Arizona state line to Mesquite	2164	2.8 M	F	N	N		F		F	F						5
NV13-CL-08_00	Virgin River - At the Nevada-Arizona state line	2162	0 M	F	N	N		F		F	F						5
NV13-CL-09_00	Virgin River - From Mesquite to river mouth at Lake Mead	2166	23.9 M	F	N	N		F		F	F						5

For any waterbody, if any use box is blank then that particular use has not been assigned to that waterbody

Status Codes

- F = Fully Supporting
- I = Insufficient Information
- N = Not Supporting
- X = Not Assessed

a. M = Miles A = Acres

b. See Section 4.5 Assessment Methodology in the Integrated Report Document for EPA Report Category description

Beneficial Use Codes

- WLS = Watering of Livestock
- IRR = Irrigation
- AQL = Aquatic Life
- RWC = Recreation Involving Contact with Water

- RNC = Recreation Not Involving Contact with Water
- MDS = Municipal or Domestic Supply
- IND = Industrial Supply
- PWL = Propagation of Wildlife

FC = Fish Consumption

- EAV = Waters of Extraordinary Ecological or Aesthetic Value
- EWQ = Enhancement of Water Quality
- FM = Freshwater Marsh

NDBU = No Designated Beneficial Uses (Water Quality Standards have not been established and the tributary rule does not apply)

HYDROGRAPHIC REGION/BASIN *Death Valley Basin*

Waterbody ID	Water Name - Reach Description	NAC Water Quality Standard	Size^a	WLS	IRR	AQL	RWC	RNC	MDS	IND	PWL	FC	EAV	EWQ	FM	NDBU	EPA^b Report Category
NV14-DV-01_00	Amargosa River - Its entire length		67.5 M													X	3

For any waterbody, if any use box is blank then that particular use has not been assigned to that waterbody

Status Codes

- F = Fully Supporting
- I = Insufficient Information
- N = Not Supporting
- X = Not Assessed

a. M = Miles A = Acres

b. See Section 4.5 Assessment Methodology in the Integrated Report Document for EPA Report Category description

Beneficial Use Codes

- WLS = Watering of Livestock
- IRR = Irrigation
- AQL = Aquatic Life
- RWC = Recreation Involving Contact with Water

- RNC = Recreation Not Involving Contact with Water
- MDS = Municipal or Domestic Supply
- IND = Industrial Supply
- PWL = Propagation of Wildlife
- FC = Fish Consumption

- EAV = Waters of Extraordinary Ecological or Aesthetic Value
- EWQ = Enhancement of Water Quality
- FM = Freshwater Marsh

NDBU = No Designated Beneficial Uses (Water Quality Standards have not been established and the tributary rule does not apply)

HYDROGRAPHIC REGION/BASIN *Death Valley Basin*

Waterbody ID	Water Name - Reach Description	NAC Water Quality Standard	Size^a	W L S	I R R	A Q L	R W C	R N C	M D S	I N D	P W L	F C	E A V	E W Q	F M	N D B U	EPA^b Report Category
NV14-DV-01_00	Amargosa River - Its entire length		67.5 M													X	3

For any waterbody, if any use box is blank then that particular use has not been assigned to that waterbody

Status Codes

- F = Fully Supporting
- I = Insufficient Information
- N = Not Supporting
- X = Not Assessed

a. M = Miles A = Acres

b. See Section 4.5 Assessment Methodology in the Integrated Report Document for EPA Report Category description

Beneficial Use Codes

- WLS = Watering of Livestock
- IRR = Irrigation
- AQL = Aquatic Life
- RWC = Recreation Involving Contact with Water

- RNC = Recreation Not Involving Contact with Water
- MDS = Municipal or Domestic Supply
- IND = Industrial Supply
- PWL = Propagation of Wildlife
- FC = Fish Consumption

- EAV = Waters of Extraordinary Ecological or Aesthetic Value
- EWQ = Enhancement of Water Quality
- FM = Freshwater Marsh
- NDBU = No Designated Beneficial Uses (Water Quality Standards have not been established and the tributary rule does not apply)

Attachment 4 – Category 5 Waters (303(d) List)

Attachment 4 – Category 5 Waters (303(d) List)

HYDROGRAPHIC REGION/BASIN Northwest Region

Waterbody ID	WQS ^a	Size ^b	Water Name	Description	Parameter	Impaired Use(s) ^c	New Listing ^d
NV01-NW-01-A_00	1256	6 A	Boulder Reservoir	The entire reservoir	pH	AQL, PWL, RWC	
					Phosphorus (Total)	AQL, RWC	
NV01-NW-08_00	1266	6.7 M	Cove Creek	From its origin to its confluence with Craine Creek	Phosphorus (Total)	AQL, RWC	
NV01-NW-04-B_00	1264	1200 A	Wall Canyon Reservoir	The entire reservoir	Phosphorus (Total)	AQL, RWC	

HYDROGRAPHIC REGION/BASIN Black Rock Desert Region

Waterbody ID	WQS ^a	Size ^b	Water Name	Description	Parameter	Impaired Use(s) ^c	New Listing ^d
NV02-BL-09-B_00	1306	38 A	Bilk Creek Reservoir	The entire reservoir	Oxygen, Dissolved	AQL	
					pH	AQL, PWL, RWC	
					Phosphorus (Total)	AQL, RWC	
NV02-BL-14_00	1286	26.8 M	Buffalo Creek	From its origin to where it crosses the East line of T. 32 N., R. 19 E., M.D.B. & M.	pH	AQL, PWL, RWC	
NV02-BL-11-A_01	1312	21.4 M	Quinn River, East Fork	From its origin to its confluence of the East and South Forks	Phosphorus (Total)	AQL, RWC	
NV02-BL-01_00	1286	20.6 M	Smoke Creek	From the Nevada-California state line to the Smoke Creek Desert	Escherichia coli	RWC	Yes
					Iron	AQL	Yes
					Phosphorus (Total)	AQL, RWC	
					Temperature, water	AQL	
					Turbidity	AQL	Yes
NV02-BL-26_00	1316	6.7 M	Soldier Meadows Hot Springs (Creek)	From its origins at the springs to Mud Meadow Reservoir	Boron	IRR	
					Fluoride	IRR, WLS	
					pH	AQL, PWL	
NV02-BL-02-B_00	1288	46 A	Squaw Creek Reservoir	The entire reservoir	Oxygen, Dissolved	AQL	

a. WQS references the section in Chapter 445A of the Nevada Administrative Code that contains the water quality standards.

b. M = Mile(s), A = Acre(s)

c. AQL = Aquatic Life, EWQ = Enhancement of Water Quality, FC = Fish Consumption, IND = Industrial Supply, IRR = Irrigation, MDS = Municipal Domestic Supply, PWL = Propagation of Wildlife, RNC = Recreation Not Involving Contact with Water, RWC = Recreation Involving Contact with Water, WLS = Watering of Livestock

d. If the New Listing column is Yes, then the parameter is a new listing for 2012; if column is blank, then the parameter was on the 2008-10 list

Attachment 4 – Category 5 Waters (303(d) List)

HYDROGRAPHIC REGION/BASIN Snake River Basin

Waterbody ID	WQS ^a	Size ^b	Water Name	Description	Parameter	Impaired Use(s) ^c	New Listing ^d
NV03-OW-52_00	1354	8.6 M	Badger Creek	From its origin to the	Owyhee River		
					Iron	AQL	
NV03-BR-16_00	1352	53.4 M	Bruneau River	From its origin to the	Nevada-Idaho state line		
					pH	AQL	Yes
					Temperature, water	AQL	
NV03-OW-48_00	1362	9.1 M	Burns Creek	From its origin to the	National Forest Boundary		
					Sulfates	MDS	Yes
					Total Dissolved Solids	MDS	
NV03-SR-07-B_00	1372	10.4 M	Camp Creek	From the National Forest Boundary to its confluence with	Salmon Falls Creek, South Fork		
					Temperature, water	AQL	
NV03-SR-37_00	1342	9.7 M	Cedar Creek	From its origin to	Shoshone Creek		
					Escherichia coli	RWC	Yes
NV03-SR-09-B_00	1376	8.9 M	Cottonwood Creek	From the National Forest Boundary to its confluence with	Salmon Falls Creek, South Fork		
					Temperature, water	AQL	
NV03-SR-57_00	1376	7.3 M	Cottonwood Creek, North Fork	From its origin to its	confluence with Cottonwood Creek		
					Temperature, water	AQL	
NV03-SR-60_00	1366	3.7 M	Deer Creek	From the confluence of	Deer Creek, East and Middle Forks to Salmon Falls Creek, South Fork		
					Temperature, water	AQL	
NV03-SR-62_00	1366	6 M	Deer Creek, West Fork	From its origin to its	confluence with Deer Creek		
					Temperature, water	AQL	
NV03-OW-82_00	1354	2.8 M	Dry Creek	From its origin to the	Owyhee River		
					Cadmium	AQL	
					Copper	AQL	
					Iron	AQL	
					Temperature, water	AQL	
					Turbidity	AQL	
					Zinc	AQL	
NV03-OW-87_00	1362	1.5 M	Gracie Creek	From its origin to	Jerritt Canyon Creek		
					Sulfates	MDS	Yes
					Total Dissolved Solids	MDS	Yes
NV03-SR-53_00	1338	15.5 M	Jakes Creek	From the confluence of	Jakes Creek, North and Middle Forks to Salmon Falls Creek		
					Temperature, water	AQL	
					Turbidity	AQL	

a. WQS references the section in Chapter 445A of the Nevada Administrative Code that contains the water quality standards.

b. M = Mile(s), A = Acre(s)

c. AQL = Aquatic Life, EWQ = Enhancement of Water Quality, FC = Fish Consumption, IND = Industrial Supply, IRR = Irrigation, MDS = Municipal Domestic Supply, PWL = Propagation of Wildlife, RNC = Recreation Not Involving Contact with Water, RWC = Recreation Involving Contact with Water, WLS = Watering of Livestock

d. If the New Listing column is Yes, then the parameter is a new listing for 2012; if column is blank, then the parameter was on the 2008-10 list

Attachment 4 – Category 5 Waters (303(d) List)

HYDROGRAPHIC REGION/BASIN Snake River Basin

Waterbody ID	WQS ^a	Size ^b	Water Name	Description	Parameter	Impaired Use(s) ^c	New Listing ^d
NV03-SR-53_01	1338	13.8 A	Jakes Creek Reservoir	The entire reservoir	Mercury in Fish Tissue	FC	
NV03-SR-54_00	1338	3.2 M	Jakes Creek, North Fork	From its origin to its confluence with the Jakes Creek, Middle Fork	Temperature, water	AQL	
					Total Suspended Solids (TSS)	AQL	
					Turbidity	AQL	
NV03-SR-55_00	1338	7.5 M	Jakes Creek, South Fork	From its origin to its confluence with Jakes Creek	Temperature, water	AQL	
NV03-JR-14_00	1348	8.8 M	Jarbridge River	From the bridge above the town of Jarbridge to the Nevada-Idaho state line	Zinc	AQL	
NV03-JR-12_00	1344	18.3 M	Jarbridge River, East Fork	From its origin to the Nevada-Idaho state line	Temperature, water	AQL	
NV03-OW-50_00	1362	6.1 M	Jerritt Canyon Creek	From its origin to the National Forest Boundary	Sulfates	MDS	Yes
					Total Dissolved Solids	MDS	
NV03-SR-35_00	1336	12.8 M	Little Goose Creek	From its origin to Goose Creek	Escherichia coli	RWC	
					pH	AQL	
					Phosphorus (Total)	AQL, RWC	
					Temperature, water	AQL	
					Total Suspended Solids (TSS)	AQL	Yes
					Turbidity	AQL	
NV03-OW-33_00	1356	3 M	Mill Creek	From its origin to the West line of section 11, T. 45 N., R. 53 E., M.D.B. & M.	Iron	AQL	
					Turbidity	AQL	
NV03-OW-34_00	1356	3.6 M	Mill Creek	From the West line of section 11, T. 45 N., R. 53 E., M.D.B. & M. to the Owyhee River	Manganese	IRR	
					Nickel	MDS	
					Sulfates	MDS	Yes
					Zinc	AQL	

a. WQS references the section in Chapter 445A of the Nevada Administrative Code that contains the water quality standards.

b. M = Mile(s), A = Acre(s)

c. AQL = Aquatic Life, EWQ = Enhancement of Water Quality, FC = Fish Consumption, IND = Industrial Supply, IRR = Irrigation, MDS = Municipal Domestic Supply, PWL = Propagation of Wildlife, RNC = Recreation Not Involving Contact with Water, RWC = Recreation Involving Contact with Water, WLS = Watering of Livestock

d. If the New Listing column is Yes, then the parameter is a new listing for 2012; if column is blank, then the parameter was on the 2008-10 list

Attachment 4 – Category 5 Waters (303(d) List)

Nevada 2012 Integrated Report

HYDROGRAPHIC REGION/BASIN Snake River Basin

Waterbody ID	WQS ^a	Size ^b	Water Name	Description	Parameter	Impaired Use(s) ^c	New Listing ^d
NV03-OW-49_00	1362	3 M	Mill Creek	From its origin to the National Forest Boundary	Nitrogen, Nitrate	AQL, MDS	
					Phosphorus (Total)	AQL, RWC	Yes
					Sulfates	MDS	Yes
					Total Dissolved Solids	MDS	
					Total Suspended Solids (TSS)	AQL	Yes
NV03-OW-18_00	1354	14.1 M	Owyhee River	From Wildhorse Reservoir to its confluence with Mill Creek	Mercury in Fish Tissue	FC	
NV03-OW-27_00	1362	90.7 M	Owyhee River, South Fork	From its origin to the Nevada-Idaho state line	Mercury in Fish Tissue	FC	
					Phosphorus (Total)	AQL, RWC	
					Temperature, water	AQL	
					Total Suspended Solids (TSS)	AQL	
NV03-OW-83_00	1356	0.4 M	Rio Tinto Gulch	From its origin to Mill Creek	Manganese	IRR	
					Zinc	AQL	
NV03-SR-02_00	1338	40 M	Salmon Falls Creek	From the confluence of Salmon Falls Creek, North and South Forks to the Nevada-Idaho state line	Iron	AQL	
					Phosphorus (Total)	AQL, RWC	
					Temperature, water	AQL	
					Total Suspended Solids (TSS)	AQL	
					Turbidity	AQL	
NV03-SR-05-B_00	1366	13.9 M	Salmon Falls Creek, South Fork	From the National Forest Boundary to its confluence with Salmon Falls Creek, North Fork	Temperature, water	AQL	
NV03-SR-03_00	1342	12.1 M	Shoshone Creek	From the Nevada-Idaho state line to its confluence with Salmon Falls Creek	Temperature, water	AQL	
NV03-OW-51_01	1362	12.1 M	Snow Canyon Creek	From its origin to the National Forest Boundary	Sulfates	MDS	Yes
					Total Dissolved Solids	MDS	
NV03-OW-51_02	1362	1.5 M	Snow Canyon Creek, East Fork	From its origin to Snow Canyon Creek	Selenium	AQL	Yes
					Sulfates	MDS	Yes
					Total Dissolved Solids	MDS	Yes

a. WQS references the section in Chapter 445A of the Nevada Administrative Code that contains the water quality standards.

b. M = Mile(s), A = Acre(s)

c. AQL = Aquatic Life, EWQ = Enhancement of Water Quality, FC = Fish Consumption, IND = Industrial Supply, IRR = Irrigation, MDS = Municipal Domestic Supply, PWL = Propagation of Wildlife, RNC = Recreation Not Involving Contact with Water, RWC = Recreation Involving Contact with Water, WLS = Watering of Livestock

d. If the New Listing column is Yes, then the parameter is a new listing for 2012; if column is blank, then the parameter was on the 2008-10 list

Attachment 4 – Category 5 Waters (303(d) List)

Nevada 2012 Integrated Report

HYDROGRAPHIC REGION/BASIN Snake River Basin

Waterbody ID	WQS ^a	Size ^b	Water Name	Description	Parameter	Impaired Use(s) ^c	New Listing ^d
NV03-OW-85_00	1362	2.8 M	Starvation Canyon Creek	From its origin to Taylor Canyon Creek	Phosphorus (Total)	AQL, RWC	Yes
NV03-SR-43_00	1366	15.3 M	Sun Creek	From its origin to the	Salmon Falls Creek, South Fork Temperature, water	AQL	
NV03-OW-44_00	1362	12.6 M	Taylor Canyon	From its origin to the	Owyhee River, South Fork Phosphorus (Total)	AQL, RWC	
NV03-OW-68_00	1354	1.2 M	Tomasina Gulch	From its origin to Badger Creek	Arsenic Iron Manganese Selenium	AQL, IRR, MDS, WLS AQL IRR AQL	Yes Yes
NV03-SR-38_00	1338	20.1 M	Trout Creek	From its origin to its confluence with Salmon Falls Creek	Escherichia coli Iron Phosphorus (Total) Temperature, water Total Suspended Solids (TSS) Turbidity	RWC AQL AQL, RWC AQL AQL AQL	
NV03-SR-45_00	1336	7.3 M	Trout Creek	From the Nevada-Idaho state line to Goose Creek	Iron Phosphorus (Total) Temperature, water Total Suspended Solids (TSS) Turbidity	AQL AQL, RWC AQL AQL AQL	
NV03-SR-47_00	1338	9.1 M	Trout Creek, West Fork	From its origin to its confluence with Trout Creek	Phosphorus (Total) Total Suspended Solids (TSS) Turbidity	AQL, RWC AQL AQL	
NV03-OW-25-B_00	1398	2264 A	Wildhorse Reservoir	The entire reservoir	Mercury in Fish Tissue Oxygen, Dissolved pH Phosphorus (Total) Temperature, water	FC AQL AQL, PWL, RWC AQL, RWC AQL	

a. WQS references the section in Chapter 445A of the Nevada Administrative Code that contains the water quality standards.

b. M = Mile(s), A = Acre(s)

c. AQL = Aquatic Life, EWQ = Enhancement of Water Quality, FC = Fish Consumption, IND = Industrial Supply, IRR = Irrigation, MDS = Municipal Domestic Supply, PWL = Propagation of Wildlife, RNC = Recreation Not Involving Contact with Water, RWC = Recreation Involving Contact with Water, WLS = Watering of Livestock

d. If the New Listing column is Yes, then the parameter is a new listing for 2012; if column is blank, then the parameter was on the 2008-10 list

Attachment 4 – Category 5 Waters (303(d) List)

HYDROGRAPHIC REGION/BASIN *Humboldt River Basin*

Waterbody ID	WQS ^a	Size ^b	Water Name	Description	Parameter	Impaired Use(s) ^c	New Listing ^d
NV04-HR-03_01	1442	17.5 A	Barth Pit	The entire area	Mercury in Fish Tissue	FC	
NV04-NF-124_00	1456	1.9 M	Beadles Creek	From its origin to Humboldt Creek, North Fork	pH	AQL, PWL, RWC	Yes
NV04-NF-75_00	1458	4.4 M	Beaver Creek	From the confluence of Beaver Creek, West and East Forks to Humboldt River, North Fork	Temperature, water	AQL	
NV04-NF-76_00	1458	20 M	Beaver Creek, East Fork	From its origin to the Beaver Creek, West Fork	Temperature, water	AQL	
NV04-NF-77_00	1458	28.6 M	Beaver Creek, West Fork	From its origin to the Beaver Creek, East Fork	Phosphorus (Total)	AQL, RWC	
					Temperature, water	AQL	
NV04-LH-61_00	1534	5.8 M	Cabin Creek	Its entire length	Temperature, water	AQL	
					Zinc	AQL	
NV04-NF-142_00	1458	5.4 M	Cabin Creek	From its origin to Beaver Creek, East Fork	Temperature, water	AQL	
NV04-LH-95-B_00	1474	2177 A	Chimney Reservoir	The entire reservoir	Fluoride	IRR	
					Iron	AQL, IRR	
					Mercury in Fish Tissue	FC	
					Phosphorus (Total)	AQL, RWC	
NV04-HR-96_00	1442	5.4 M	Cole Creek	From its origin to Pine Creek	pH	PWL, RWC	
NV04-MR-104_00	1484	6.5 M	Connors Creek	From its origin to Hanks Creek, South Fork	Phosphorus (Total)	AQL, RWC	
					Temperature, water	AQL	
NV04-SF-62_00	1466	24.1 M	Dixie Creek	From its origin to its confluence with the Humboldt River, South Fork	Escherichia coli	RWC	Yes
					Iron	AQL	
					Phosphorus (Total)	AQL, RWC	
NV04-NF-127_00	1456	0.1 M	Dry Creek	From the waste rock dump to the Humboldt River, North Fork	Nickel	MDS	Yes
					Selenium	AQL, IRR	
					Total Dissolved Solids	MDS	

a. WQS references the section in Chapter 445A of the Nevada Administrative Code that contains the water quality standards.

b. M = Mile(s), A = Acre(s)

c. AQL = Aquatic Life, EWQ = Enhancement of Water Quality, FC = Fish Consumption, IND = Industrial Supply, IRR = Irrigation, MDS = Municipal Domestic Supply, PWL = Propagation of Wildlife, RNC = Recreation Not Involving Contact with Water, RWC = Recreation Involving Contact with Water, WLS = Watering of Livestock

d. If the New Listing column is Yes, then the parameter is a new listing for 2012; if column is blank, then the parameter was on the 2008-10 list

Attachment 4 – Category 5 Waters (303(d) List)

HYDROGRAPHIC REGION/BASIN *Humboldt River Basin*

Waterbody ID	WQS ^a	Size ^b	Water Name	Description	Parameter	Impaired Use(s) ^c	New Listing ^d
NV04-HR-178_00	1466	9.9 M	Emigrant Spring Drainage	Its entire length	Iron	AQL	Yes
					Phosphorus (Total)	AQL, RWC	Yes
					Total Dissolved Solids	MDS	Yes
NV04-HR-01_00	1436	91.1 M	Humboldt River	From the upstream source of the main stem to Osino	Iron	AQL	
					Phosphorus (Total)	AQL	
NV04-HR-02_00	1438	81 M	Humboldt River	From Osino to Palisade	Iron	AQL	
					Mercury in Fish Tissue	FC	
					Turbidity	AQL	Yes
NV04-HR-03_00	1442	50.9 M	Humboldt River	From Palisade to Battle Mountain	Iron	AQL	
					Manganese	IRR	Yes
					Turbidity	AQL	
NV04-HR-04_00	1444	74.9 M	Humboldt River	From Battle Mountain to Comus	Iron	AQL	
					Turbidity	AQL	
NV04-HR-05_00	1446	145.9 M	Humboldt River	From Comus to Imlay	Iron	AQL	
					Mercury in Fish Tissue	FC	
					Turbidity	AQL	
NV04-HR-06_00	1448	20.6 M	Humboldt River	From Imlay to Woosley (Excluding Rye Patch Reservoir, see NV04-HR-81_00)	Mercury in Fish Tissue	FC	
					Phosphorus (Total)	AQL	
NV04-HR-07-C_00	1452	11.8 M	Humboldt River	From Woosley to Rodgers Dam (Class C)	Iron	AQL	
					Total Dissolved Solids	MDS	
NV04-HR-08-D_01	1454	22.8 M	Humboldt River	From Rodgers Dam to the Humboldt Sink	Boron	IRR	
					Escherichia coli	RWC	Yes
					Fluoride	IRR	
					Iron	AQL	
					Selenium	AQL	

a. WQS references the section in Chapter 445A of the Nevada Administrative Code that contains the water quality standards.

b. M = Mile(s), A = Acre(s)

c. AQL = Aquatic Life, EWQ = Enhancement of Water Quality, FC = Fish Consumption, IND = Industrial Supply, IRR = Irrigation, MDS = Municipal Domestic Supply, PWL = Propagation of Wildlife, RNC = Recreation Not Involving Contact with Water, RWC = Recreation Involving Contact with Water, WLS = Watering of Livestock

d. If the New Listing column is Yes, then the parameter is a new listing for 2012; if column is blank, then the parameter was on the 2008-10 list

Attachment 4 – Category 5 Waters (303(d) List)

Nevada 2012 Integrated Report

HYDROGRAPHIC REGION/BASIN *Humboldt River Basin*

Waterbody ID	WQS ^a	Size ^b	Water Name	Description	Parameter	Impaired Use(s) ^c	New Listing ^d
NV04-NF-16-A_01	1456	0.9 M	Humboldt River, North Fork	From its origin to Sammy Creek	pH	AQL, PWL, RWC	Yes
NV04-NF-16-A_02	1456	1.6 M	Humboldt River, North Fork	From Sammy Creek to Cole Canyon Creek	pH	AQL, PWL, RWC	Yes
					Total Dissolved Solids	MDS	
NV04-NF-16-A_03	1456	2.3 M	Humboldt River, North Fork	From Cole Canyon Creek to the National Forest Boundary	pH	AQL, PWL, RWC	Yes
NV04-NF-17-B_00	1458	41.6 M	Humboldt River, North Fork	From the National Forest Boundary to its confluence with Beaver Creek	Phosphorus (Total)	AQL, RWC	
NV04-NF-56-B_00	1462	44.4 M	Humboldt River, North Fork	From its confluence with Beaver Creek to its confluence with the Humboldt River	Iron	AQL	Yes
					Manganese	IRR	
					Phosphorus (Total)	AQL, RWC	
NV04-SF-19-B_02	1466	18.6 M	Humboldt River, South Fork	From South Fork Reservoir to the Humboldt River	Phosphorus (Total)	AQL, RWC	Yes
NV04-SF-57-B_00	1546	12.8 M	Huntington Creek	From its confluence with Smith Creek to its confluence with the Humboldt River, South Fork	Phosphorus (Total)	AQL, RWC	
					Total Dissolved Solids	MDS	
NV04-LH-47-C_00	1468	55.8 M	Little Humboldt River	Its entire length	Phosphorus (Total)	AQL, RWC	
NV04-LH-45-A_00	1472	13.2 M	Little Humboldt River, North Fork	From its origin to the National Forest Boundary	Cadmium	AQL	
					Copper	AQL	
					Iron	AQL	
					Zinc	AQL	
NV04-LH-46-B_00	1474	35.2 M	Little Humboldt River, North Fork	From the National Forest Boundary to Chimney Reservoir	Mercury in Fish Tissue	FC	
					Temperature, water	AQL	
NV04-LH-48-A_00	1476	26 M	Little Humboldt River, South Fork	From its origin to the Elko-Humboldt county line	Escherichia coli	RWC	
					Temperature, water	AQL	
NV04-LH-49-B_00	1478	15.4 M	Little Humboldt River, South Fork	From the Elko-Humboldt county line to Chimney Reservoir	Iron	AQL	
					Phosphorus (Total)	AQL, RWC	

a. WQS references the section in Chapter 445A of the Nevada Administrative Code that contains the water quality standards.

b. M = Mile(s), A = Acre(s)

c. AQL = Aquatic Life, EWQ = Enhancement of Water Quality, FC = Fish Consumption, IND = Industrial Supply, IRR = Irrigation, MDS = Municipal Domestic Supply, PWL = Propagation of Wildlife, RNC = Recreation Not Involving Contact with Water, RWC = Recreation Involving Contact with Water, WLS = Watering of Livestock

d. If the New Listing column is Yes, then the parameter is a new listing for 2012; if column is blank, then the parameter was on the 2008-10 list

Attachment 4 – Category 5 Waters (303(d) List)

HYDROGRAPHIC REGION/BASIN *Humboldt River Basin*

Waterbody ID	WQS ^a	Size ^b	Water Name	Description	Parameter	Impaired Use(s) ^c	New Listing ^d
NV04-SF-112_00	1544	10 M	Little Porter Creek	From its origin to the	East line of Range 54 E. Fecal Coliform	RWC	
					Phosphorus (Total)	AQL, RWC	
NV04-HR-26-B_00	1492	33.5 M	Maggie Creek	From where it is formed by tributaries to its confluence with Jack Creek	Phosphorus (Total)	AQL, RWC	
NV04-HR-27-C_00	1494	9.5 M	Maggie Creek	From its confluence with Jack Creek to its confluence with Soap Creek	Temperature, water	AQL	
NV04-MR-09-A_00	1482	27 M	Marys River	From its origin to the point where Mary's River crosses the East line of T. 42 N., R. 59 E., M.D.B. & M.	Temperature, water	AQL	
NV04-MR-10-B_00	1484	66 M	Marys River	From the East line of T. 42 N., R. 59 E., M.D.B. & M. to the Humboldt River	Oxygen, Dissolved	AQL	
NV04-HR-182_00	1442	2.8 M	Mosquito Canyon Creek	From its origin to Humboldt River	Iron	AQL	Yes
					Manganese	IRR	Yes
					Selenium	AQL	Yes
					Sulfates	MDS	Yes
					Total Dissolved Solids	MDS	Yes
NV04-HR-165_00	1527	11.6 M	North Antelope Creek	From its origin to Antelope Creek	Iron	AQL	Yes
NV04-SF-113_00	1544	11.3 M	Pearl Creek	From its origin to Huntington Creek	Temperature, water	AQL	
NV04-HR-176_00	1458	2.6 M	Peterson Creek	From its origin to Humboldt River, North Fork	pH	AQL, PWL, RWC	Yes
NV04-HR-58_00	1442	26 M	Pine Creek	From its confluence with Dry Creek to the Humboldt River	Phosphorus (Total)	AQL	
					Total Dissolved Solids	MDS	
NV04-HR-177_00	1458	9.5 M	Pratt Creek	Entire Length	pH	AQL, PWL, RWC	Yes
NV04-RR-38-B_00	1558	36.2 M	Reese River	From its confluence with Indian Creek to State Route 722 (old U.S. Highway 50)	pH	AQL, PWL, RWC	
					Temperature, water	AQL	
NV04-SF-116_00	1544	15 M	Robinson Creek	From its origin to Huntington Creek	Temperature, water	AQL	

a. WQS references the section in Chapter 445A of the Nevada Administrative Code that contains the water quality standards.

b. M = Mile(s), A = Acre(s)

c. AQL = Aquatic Life, EWQ = Enhancement of Water Quality, FC = Fish Consumption, IND = Industrial Supply, IRR = Irrigation, MDS = Municipal Domestic Supply, PWL = Propagation of Wildlife, RNC = Recreation Not Involving Contact with Water, RWC = Recreation Involving Contact with Water, WLS = Watering of Livestock

d. If the New Listing column is Yes, then the parameter is a new listing for 2012; if column is blank, then the parameter was on the 2008-10 list

Attachment 4 – Category 5 Waters (303(d) List)

Nevada 2012 Integrated Report

HYDROGRAPHIC REGION/BASIN *Humboldt River Basin*

Waterbody ID	WQS ^a	Size ^b	Water Name	Description	Parameter	Impaired Use(s) ^c	New Listing ^d
NV04-HR-33-C_00	1522	47.4 M	Rock Creek	Below Squaw Valley Ranch	Iron	AQL	Yes
NV04-HR-81_00	1448	16170 A	Rye Patch Reservoir	The entire reservoir	Mercury in Fish Tissue	FC	
					Phosphorus (Total)	AQL	
NV04-NF-126_01	1456	0.6 M	Sammy Creek	From its origin to the waste rock dump	Arsenic	AQL	
					pH	AQL, PWL, RWC	Yes
					Selenium	AQL	
NV04-NF-126_02	1456	0.6 M	Sammy Creek	From the waste rock dump to Humboldt River, North Fork	pH	AQL, PWL, RWC	Yes
					Selenium	AQL	
					Total Dissolved Solids	MDS	
NV04-NF-93_00	1458	9.9 M	Sheep Creek	From its origin to the Humboldt River, North Fork	Nickel	MDS	Yes
					Selenium	AQL	Yes
					Total Dissolved Solids	MDS	
NV04-HR-67_00	1436	15.2 M	Sherman Creek	From its origin to its confluence with the Humboldt River	Copper	AQL	
					Escherichia coli	RWC	
					Iron	AQL	
					Phosphorus (Total)	AQL	
NV04-SF-82_00	1466	1650 A	South Fork Reservoir	The entire reservoir	Mercury in Fish Tissue	FC	
					Temperature, water	AQL	Yes
NV04-HR-175_00	1484	15.8 M	Stormy Creek	Its entire length	Total Dissolved Solids	MDS	Yes
NV04-MR-11-A_00	1486	12 M	Tabor Creek	From its origin to the East line of T. 40 N., R. 60 E., M.D.B. & M.	Cadmium	AQL	Yes
					Escherichia coli	RWC	
					Nickel	AQL, MDS	Yes
					Selenium	AQL, IRR	Yes
					Total Dissolved Solids	MDS	Yes
					Zinc	AQL	Yes

a. WQS references the section in Chapter 445A of the Nevada Administrative Code that contains the water quality standards.

b. M = Mile(s), A = Acre(s)

c. AQL = Aquatic Life, EWQ = Enhancement of Water Quality, FC = Fish Consumption, IND = Industrial Supply, IRR = Irrigation, MDS = Municipal Domestic Supply, PWL = Propagation of Wildlife, RNC = Recreation Not Involving Contact with Water, RWC = Recreation Involving Contact with Water, WLS = Watering of Livestock

d. If the New Listing column is Yes, then the parameter is a new listing for 2012; if column is blank, then the parameter was on the 2008-10 list

HYDROGRAPHIC REGION/BASIN *Humboldt River Basin*

Waterbody ID	WQS ^a	Size ^b	Water Name	Description	Parameter	Impaired Use(s) ^c	New Listing ^d
NV04-SF-131_00	1466	15.2 M	Tenmile Creek	From Spring Creek to the Humboldt River, South Fork	Iron	AQL	
					Phosphorus (Total)	AQL, RWC	Yes
NV04-HR-89_00	1442	8.4 M	Trout Creek	From its origin to Pine Creek	Escherichia coli	RWC	
					Iron	AQL	
					pH	PWL, RWC	
NV04-NF-125_00	1456	0.3 M	Water Canyon Creek	From the waste rock dump to the Humboldt River, North Fork	pH	AQL, PWL, RWC	Yes
					Selenium	AQL	
					Total Dissolved Solids	MDS	
NV04-HR-34-A_00	1524	16.3 M	Willow Creek	From its origin to Willow Creek Reservoir	Temperature, water	AQL	
NV04-HR-83_00	1516	15 M	Willow Creek	From its origin to Pine Creek, below Buckhorn Mine	Total Dissolved Solids	MDS	
NV04-HR-95_00	1438	8.2 M	Woodruff Creek	From its origin to the Humboldt River	Phosphorus (Total)	AQL	
					Total Suspended Solids (TSS)	AQL	
					Turbidity	AQL	

a. WQS references the section in Chapter 445A of the Nevada Administrative Code that contains the water quality standards.

b. M = Mile(s), A = Acre(s)

c. AQL = Aquatic Life, EWQ = Enhancement of Water Quality, FC = Fish Consumption, IND = Industrial Supply, IRR = Irrigation, MDS = Municipal Domestic Supply, PWL = Propagation of Wildlife, RNC = Recreation Not Involving Contact with Water, RWC = Recreation Involving Contact with Water, WLS = Watering of Livestock

d. If the New Listing column is Yes, then the parameter is a new listing for 2012; if column is blank, then the parameter was on the 2008-10 list

Attachment 4 – Category 5 Waters (303(d) List)

Nevada 2012 Integrated Report

HYDROGRAPHIC REGION/BASIN Steamboat Creek

Waterbody ID	WQS ^a	Size ^b	Water Name	Description	Parameter	Impaired Use(s) ^c	New Listing ^d
NV06-SC-69_00	1726	8.3 M	Dry Creek	From its origin to its confluence with Boynton Slough	Escherichia coli	RWC	Yes
NV06-SC-62_00	1726	0.8 M	Evans Creek	From its intersection with Highway 395 to Dry Creek	Escherichia coli	RWC	Yes
NV06-SC-45-B_00	1732	1.9 M	Franktown Creek	From the first irrigation diversion near the North line of section 9, T. 16 N., R. 19 E., M.D.B. & M. to Washoe Lake	Iron	AQL	
NV06-SC-51-B_00	1748	3.8 M	Galena Creek	From the East line of section 18, T. 17 N., R. 19 E., M.D.B. & M. to gaging station number 10348900, located in the SW 1/4 of the SW 1/4 of section 2, T. 17 N., R. 19 E., M.D.B. & M.	pH	AQL, PWL, RWC	
NV06-SC-41-C_00	1724	5.4 M	Steamboat Creek	From Little Washoe Lake to gaging station number 10349300 located in the S 1/2 of section 33, T. 18 N., R. 20 E., M.D.B. & M.	Escherichia coli	RWC	
NV06-SC-42-D_00	1726	12.5 M	Steamboat Creek	From gaging station number 10349300, located in the S 1/2 of section 33, T. 18 N., R. 20 E., M.D.B. & M., to its confluence with the Truckee River	Arsenic	AQL, IRR, WLS	
					Boron	IRR, WLS	
					Escherichia coli	RWC	Yes
					Iron	AQL	
NV06-SC-64_00	1726	5.6 M	Thomas Creek	Below Steamboat Ditch	Arsenic	AQL, IRR, WLS	
					Boron	IRR, WLS	
NV06-SC-40-C_00	1722	6100 A	Washoe Lakes	The entire lakes	Mercury in Fish Tissue	FC	
NV06-SC-63-B_03	1758	2 M	Whites Creek, Middle Fork	From Whites Creek, South Fork to Steamboat Creek	Escherichia coli	RWC	
					Iron	AQL	
					Phosphorus (Total)	AQL, RWC	
NV06-SC-54-B_00	1756	5.5 M	Whites Creek, North and South Forks, and Whites Creek	Below the East line of section 33, T. 18 N., R. 19 E., M.D.B. & M. to Steamboat Ditch, including North and South Forks	pH	AQL, PWL, RWC	Yes
					Phosphorus (Total)	AQL, RWC	Yes
NV06-SC-63-B_01	1758	3.2 M	Whites Creek, North Fork	Below Steamboat Ditch	Escherichia coli	RWC	

a. WQS references the section in Chapter 445A of the Nevada Administrative Code that contains the water quality standards.

b. M = Mile(s), A = Acre(s)

c. AQL = Aquatic Life, EWQ = Enhancement of Water Quality, FC = Fish Consumption, IND = Industrial Supply, IRR = Irrigation, MDS = Municipal Domestic Supply, PWL = Propagation of Wildlife, RNC = Recreation Not Involving Contact with Water, RWC = Recreation Involving Contact with Water, WLS = Watering of Livestock

d. If the New Listing column is Yes, then the parameter is a new listing for 2012; if column is blank, then the parameter was on the 2008-10 list

Attachment 4 – Category 5 Waters (303(d) List)

HYDROGRAPHIC REGION/BASIN *Tahoe Basin*

Waterbody ID	WQS ^a	Size ^b	Water Name	Description	Parameter	Impaired Use(s) ^c	New Listing ^d
NV06-TB-34_00	1662	1.4 M	Eagle Rock Creek	From its origin to Edgewood Creek	Phosphorus (Total)	AQL, EWQ	
NV06-TB-33_00	1664	1.3 M	Edgewood Creek	From its origin to Palisades Drive	Iron	AQL	
NV06-TB-26_00	1656	3.7 M	Glenbrook Creek	From its origin to Lake Tahoe	Phosphorus (Total)	AQL, EWQ	
NV06-TB-16_00	1636	3.8 M	Incline Creek, East and West Forks, and Incline Creek	The Incline Creek, East Fork from the ski resort to the West Fork (Deer Creek), the West Fork (Deer Creek) of Incline Creek from highway 431 to the East Fork, and Incline Creek from the confluence of the East and West Forks to Lake Tahoe	Iron	AQL	Yes
					pH	AQL, PWL, RWC	
					Phosphorus (Total)	AQL, EWQ	
NV06-TB-27_00	1628	2.2 M	North Logan House Creek	From its origin to Lake Tahoe	Phosphorus (Total)	AQL, EWQ	
NV06-TB-25_00	1628	69 A	Spooner Lake	The entire lake	pH	AQL, PWL, RWC	
					Temperature, water	AQL	
					Turbidity	AQL, EWQ	
NV06-TB-12_00	1642	4.6 M	Third Creek, East and West Forks and Third Creek	The East Fork from State Highway 431 to the West Fork (Rosewood Creek), the West Fork (Rosewood Creek) from its origin to the East Fork, and Third Creek from the confluence of the East and West Forks to Lake Tahoe	pH	AQL, PWL, RWC	
					Phosphorus (Total)	AQL, EWQ	
NV06-TB-106_00	1632	0.7 M	Unnamed Creek near Diamond Peak	From its origin to Incline Creek, East Fork	Oxygen, Dissolved	AQL	
					Phosphorus (Total)	AQL, EWQ	
NV06-TB-105_00	1628	1.2 M	Unnamed Tributary to Incline Creek @ Tyrolian Viilage	From its origin to Incline Creek, East Fork	pH	AQL, PWL, RWC	
					Phosphorus (Total)	AQL, EWQ	

a. WQS references the section in Chapter 445A of the Nevada Administrative Code that contains the water quality standards.

b. M = Mile(s), A = Acre(s)

c. AQL = Aquatic Life, EWQ = Enhancement of Water Quality, FC = Fish Consumption, IND = Industrial Supply, IRR = Irrigation, MDS = Municipal Domestic Supply, PWL = Propagation of Wildlife, RNC = Recreation Not Involving Contact with Water, RWC = Recreation Involving Contact with Water, WLS = Watering of Livestock

d. If the New Listing column is Yes, then the parameter is a new listing for 2012; if column is blank, then the parameter was on the 2008-10 list

Attachment 4 – Category 5 Waters (303(d) List)

Nevada 2012 Integrated Report

HYDROGRAPHIC REGION/BASIN Truckee River Basin

Waterbody ID	WQS ^a	Size ^b	Water Name	Description	Parameter	Impaired Use(s) ^c	New Listing ^d
NV06-TR-76_00	1684	5.2 M	Alum Creek	From its origin to the	Truckee River		
					pH	PWL, RWC	
					Phosphorus (Total)	AQL, RWC	
					Phosphorus Ortho	AQL, RWC	
					Temperature, water	AQL	Yes
					Total Dissolved Solids	MDS	
					Total Suspended Solids (TSS)	AQL	
NV06-TR-77_00	1684	4.1 M	Chalk Creek	From its origin to the	Truckee River		
					Nitrogen, Nitrate	AQL, RWC	Yes
					Phosphorus (Total)	AQL, RWC	
					Phosphorus Ortho	AQL, RWC	
					Selenium	AQL	
					Sulfates	MDS	
					Temperature, water	AQL	
					Total Dissolved Solids	MDS	
					Total Suspended Solids (TSS)	AQL	
NV06-TR-65_00	1688	77 A	Sparks Marina	The entire reservoir	Nitrogen (Total)	AQL, RWC	
					Phosphorus (Total)	AQL, RWC	
					Total Dissolved Solids	MDS	
NV06-TR-58-C_00	1764	30 A	Tracy Pond	The entire area	pH	AQL, PWL, RWC	
NV06-TR-02_00	1684	15.6 M	Truckee River	From Nevada-California state line to Idlewild	Temperature, water	AQL	
NV06-TR-03_00	1686	5.8 M	Truckee River	From Idlewild to East McCarran Blvd	Temperature, water	AQL	
NV06-TR-05_00	1692	14.3 M	Truckee River	From Lockwood to Derby Dam	Temperature, water	AQL	
NV06-TR-06_00	1694	9.2 M	Truckee River	From Derby Dam to Wadsworth	Temperature, water	AQL	

a. WQS references the section in Chapter 445A of the Nevada Administrative Code that contains the water quality standards.

b. M = Mile(s), A = Acre(s)

c. AQL = Aquatic Life, EWQ = Enhancement of Water Quality, FC = Fish Consumption, IND = Industrial Supply, IRR = Irrigation, MDS = Municipal Domestic Supply, PWL = Propagation of Wildlife, RNC = Recreation Not Involving Contact with Water, RWC = Recreation Involving Contact with Water, WLS = Watering of Livestock

d. If the New Listing column is Yes, then the parameter is a new listing for 2012; if column is blank, then the parameter was on the 2008-10 list

Attachment 4 – Category 5 Waters (303(d) List)

Nevada 2012 Integrated Report

HYDROGRAPHIC REGION/BASIN Carson River Basin

Waterbody ID	WQS ^a	Size ^b	Water Name	Description	Parameter	Impaired Use(s) ^c	New Listing ^d
NV08-CR-49_00	Mercury Only	1037 A	All lakes, reservoirs, and wetlands below Lahontan Dam	All lakes, reservoirs, and wetlands below Lahontan Dam in Lahontan Valley except Harmon Reservoir, Indian Lakes, Rattlesnake Reservoir, South Carson Lake, and Stillwater Marsh	Mercury in Fish Tissue	FC	
NV08-CR-48_00	Mercury Only	75 M	All stream/rivers below Lahontan Dam in Lahontan Valley	All stream/rivers below Lahontan Dam in Lahontan Valley except the Lower Carson River, V-Line Canal, and Diagonal Drain	Mercury in Fish Tissue	FC	
NV08-CR-47_00	1812	26.4 A	Ambrosetti Pond	The entire pond	Phosphorus (Total)	AQL, RWC	
					Temperature, water	AQL	
					Turbidity	AQL	
NV08-CR-53_01	1822	1.5 M	Bonanza Creek	From its origin to Virginia Creek (Six Mile Canyon Creek)	Cadmium	AQL, IRR, MDS	Yes
					Nickel	MDS	Yes
					pH	PWL, RWC	Yes
					Sulfates	MDS	Yes
					Total Dissolved Solids	MDS	Yes
NV08-CR-29_00	1812	16.2 M	Brockliss Slough, including East and West Branches	From its divergence from the Carson River, West Fork to its confluence with the Carson River	Escherichia coli	RWC	
					Iron	AQL	
					Oxygen, Dissolved	AQL	
					Phosphorus (Total)	AQL, RWC	
					Temperature, water	AQL	
NV08-CR-02_00	1798	3.7 M	Bryant Creek	Near the Nevada-California state line	Temperature, water	AQL	Yes
					Total Dissolved Solids	MDS	Yes
NV08-CR-07_00	1812	4.6 M	Carson River	From Genoa Lane to Cradlebaugh Bridge	Oxygen, Dissolved	AQL	
					Temperature, water	AQL	
NV08-CR-08_00	1814	7.2 M	Carson River	From Cradlebaugh Bridge to Mexican Ditch Gage	Escherichia coli	RWC	Yes
					Temperature, water	AQL	

a. WQS references the section in Chapter 445A of the Nevada Administrative Code that contains the water quality standards.

b. M = Mile(s), A = Acre(s)

c. AQL = Aquatic Life, EWQ = Enhancement of Water Quality, FC = Fish Consumption, IND = Industrial Supply, IRR = Irrigation, MDS = Municipal Domestic Supply, PWL = Propagation of Wildlife, RNC = Recreation Not Involving Contact with Water, RWC = Recreation Involving Contact with Water, WLS = Watering of Livestock

d. If the New Listing column is Yes, then the parameter is a new listing for 2012; if column is blank, then the parameter was on the 2008-10 list

Attachment 4 – Category 5 Waters (303(d) List)

HYDROGRAPHIC REGION/BASIN Carson River Basin

Waterbody ID	WQS ^a	Size ^b	Water Name	Description	Parameter	Impaired Use(s) ^c	New Listing ^d
NV08-CR-09_00	1816	7 M	Carson River	From Mexican Ditch	Gage to New Empire		
					Escherichia coli	RWC	Yes
					Mercury in Fish Tissue	FC	
					Oxygen, Dissolved	AQL	
					Temperature, water	AQL	
NV08-CR-10_00	1818	10.4 M	Carson River	From New Empire to	Dayton Bridge		
					Mercury in Fish Tissue	FC	
					Mercury in Sediment	AQL	
NV08-CR-11_00	1822	25.8 M	Carson River	From Dayton Bridge to	Weeks Bridge at Highway 95		
					Mercury in Fish Tissue	FC	
					Mercury in Sediment	AQL	
					Mercury in Water Column	MDS	
NV08-CR-12_00	1824	6.3 M	Carson River	From Weeks Bridge at	Highway 95 to Lahontan Reservoir		
					Mercury in Fish Tissue	FC	
					Mercury in Sediment	AQL	
NV08-CR-06_02	1808	4.3 M	Carson River, East and West Forks and Carson River	Carson River, East Fork from Muller Lane to the West Fork, Carson River, West Fork from Muller Lane to the East Fork, and Carson River from the confluence of the East and West Forks to Genoa Lane	Temperature, water	AQL	
NV08-CR-03_00	1802	0 M	Carson River, East Fork	At the Nevada-California state line	Temperature, water	AQL	
					Total Suspended Solids (TSS)	AQL	
					Turbidity	AQL	
NV08-CR-04_00	1804	9.2 M	Carson River, East Fork	From Nevada-California state line to Riverview Mobile Home Park	Temperature, water	AQL	
NV08-CR-05_01	1806	6.5 M	Carson River, East Fork	From Riverview Mobile Home Park to Highway 88	Temperature, water	AQL	
NV08-CR-13-C_00	1826	44 M	Carson River, Lower	From Lahontan Reservoir to Carson Sink (the natural channel)	Escherichia coli	RWC	
					Iron	AQL	
					Manganese	IRR	
					Mercury in Fish Tissue	FC	
					Mercury in Sediment	AQL	
					Total Dissolved Solids	MDS	Yes

a. WQS references the section in Chapter 445A of the Nevada Administrative Code that contains the water quality standards.

b. M = Mile(s), A = Acre(s)

c. AQL = Aquatic Life, EWQ = Enhancement of Water Quality, FC = Fish Consumption, IND = Industrial Supply, IRR = Irrigation, MDS = Municipal Domestic Supply, PWL = Propagation of Wildlife, RNC = Recreation Not Involving Contact with Water, RWC = Recreation Involving Contact with Water, WLS = Watering of Livestock

d. If the New Listing column is Yes, then the parameter is a new listing for 2012; if column is blank, then the parameter was on the 2008-10 list

Attachment 4 – Category 5 Waters (303(d) List)

HYDROGRAPHIC REGION/BASIN Carson River Basin

Waterbody ID	WQS ^a	Size ^b	Water Name	Description	Parameter	Impaired Use(s) ^c	New Listing ^d
NV08-CR-06_01	1808	11.3 M	Carson River, West Fork	From the Nevada-California state line to Muller Lane	Escherichia coli	RWC	
					Temperature, water	AQL	
NV08-CR-24-C_00	1854	13.4 M	Diagonal Drain	Its entire length	Arsenic	MDS	
					Boron	IRR	
					Escherichia coli	RWC	
					Iron	AQL	
					Mercury in Fish Tissue	FC	
					Mercury in Sediment	AQL	
					Phosphorus (Total)	AQL, RWC	
					Total Dissolved Solids	MDS	
NV08-CR-26-C_00	1858	48 A	Harmon Reservoir	The entire reservoir	Iron	AQL	
					Mercury in Fish Tissue	FC	
					Mercury in Sediment	AQL	
NV08-CR-32_00	1806	5.3 M	Indian Creek	From the Nevada-California state line to the Washoe Indian Reservation Boundary	Phosphorus (Total)	AQL, RWC	
					Temperature, water	AQL	
NV08-CR-23-C_00	1852	655 A	Indian Lakes	All the lakes, including Upper Lake, Likes Lake, Papoose Lake, Big Indian Lake, Little Cottonwood Lake, Big Cottonwood Lake, and East Lake	Mercury in Fish Tissue	FC	
					Mercury in Sediment	AQL	
					pH	AQL, PWL, RWC	
NV08-CR-46_00	1824	14180 A	Lahontan Reservoir	The entire reservoir	Iron	AQL	
					Mercury in Fish Tissue	FC	
					Mercury in Sediment	AQL	
					Oxygen, Dissolved	AQL	Yes
					Phosphorus (Total)	AQL, RWC	
					Total Suspended Solids (TSS)	AQL	
					Turbidity	AQL	

a. WQS references the section in Chapter 445A of the Nevada Administrative Code that contains the water quality standards.

b. M = Mile(s), A = Acre(s)

c. AQL = Aquatic Life, EWQ = Enhancement of Water Quality, FC = Fish Consumption, IND = Industrial Supply, IRR = Irrigation, MDS = Municipal Domestic Supply, PWL = Propagation of Wildlife, RNC = Recreation Not Involving Contact with Water, RWC = Recreation Involving Contact with Water, WLS = Watering of Livestock

d. If the New Listing column is Yes, then the parameter is a new listing for 2012; if column is blank, then the parameter was on the 2008-10 list

Attachment 4 – Category 5 Waters (303(d) List)

HYDROGRAPHIC REGION/BASIN Carson River Basin

Waterbody ID	WQS ^a	Size ^b	Water Name	Description	Parameter	Impaired Use(s) ^c	New Listing ^d
NV08-CR-22-C_00	1848	405 A	Rattlesnake (S-Line) Reservoir	Also known as S-Line Reservoir - The entire reservoir	Iron	AQL	
					Mercury in Fish Tissue	FC	
					Mercury in Sediment	AQL	
NV08-CR-25-C_00	1856	2550 A	South Carson Lake	Also known as Government Pasture and Greenhead Gun Club - The entire lake	Mercury in Fish Tissue	FC	
					Mercury in Sediment	AQL	
NV08-CR-27-C_00	1862	25950 A	Stillwater Marsh East of Westside Road	All that area of Stillwater Marsh East of Westside Road and North of the community of Stillwater	Arsenic	AQL	
					Boron	IRR	
					Mercury in Fish Tissue	FC	
					Mercury in Sediment	AQL	
NV08-CR-28-D_00	1864	1920 A	Stillwater Marsh West of Westside Road	All that area of Stillwater Marsh not designated as class C	Boron	IRR	
					Iron	AQL	Yes
					Mercury in Fish Tissue	FC	
					Mercury in Sediment	AQL	
NV08-CR-53_00	1822	5.5 M	Virginia Creek (Six Mile Canyon)	Its entire length	Sulfates	MDS	Yes
					Total Dissolved Solids	MDS	Yes
NV08-CR-21-C_00	1846	10.1 M	V-Line Canal	From the Carson diversion dam to its division into the S & L Canals	Iron	AQL	
					Mercury in Fish Tissue	FC	
					Mercury in Sediment	AQL	

a. WQS references the section in Chapter 445A of the Nevada Administrative Code that contains the water quality standards.

b. M = Mile(s), A = Acre(s)

c. AQL = Aquatic Life, EWQ = Enhancement of Water Quality, FC = Fish Consumption, IND = Industrial Supply, IRR = Irrigation, MDS = Municipal Domestic Supply, PWL = Propagation of Wildlife, RNC = Recreation Not Involving Contact with Water, RWC = Recreation Involving Contact with Water, WLS = Watering of Livestock

d. If the New Listing column is Yes, then the parameter is a new listing for 2012; if column is blank, then the parameter was on the 2008-10 list

Attachment 4 – Category 5 Waters (303(d) List)

HYDROGRAPHIC REGION/BASIN Walker River Basin

Waterbody ID	WQS ^a	Size ^b	Water Name	Description	Parameter	Impaired Use(s) ^c	New Listing ^d
NV09-WR-21_00	1902	10.5 M	Bodie Creek	From the Nevada-California state line to its confluence with Rough Creek	Mercury in Fish Tissue	FC	
					Phosphorus (Total)	AQL, RWC	
NV09-WR-18-A_00	1934	8.9 M	Corey Creek	From its origin to the point of diversion of the town of Hawthorne near the West line of section 3, T. 7 N., R. 29 E., M. D. B. & M.	Phosphorus (Total)	AQL	
					Total Dissolved Solids	MDS	
NV09-WR-12_00	1916	23.1 M	Desert Creek	From the Nevada-California state line to the Walker River, West Fork	Phosphorus (Total)	AQL, RWC	
NV09-WR-13-C_01	1918	183 A	Mason Valley Wildlife Area (North Pond)	The entire Pond	Arsenic	IRR, MDS, WLS	
					Boron	IRR	
					Oxygen, Dissolved	AQL	
					pH	AQL, PWL, RWC	
					Phosphorus (Total)	AQL	
					Total Dissolved Solids	MDS	
NV09-WR-19_00	1902	7.5 M	Rough Creek	From the Nevada-California state line to its confluence with Bodie Creek	Iron	AQL	
					Mercury in Fish Tissue	FC	
					Phosphorus (Total)	AQL, RWC	
NV09-WR-20_00	1902	6.3 M	Rough Creek	From its intersection with Bodie Creek to the East Fork of the Walker River	Iron	AQL	
					Phosphorus (Total)	AQL, RWC	
NV09-WR-05_00	1896	8.1 M	Sweetwater Creek	From Nevada-California state line to the Walker River, East Fork	Phosphorus (Total)	AQL, RWC	
NV09-WR-02_00	1888	987.5 A	Topaz Lake	The entire reservoir (Nevada portion only)	Mercury in Fish Tissue	FC	Yes
					Phosphorus (Total)	AQL, RWC	
NV09-WR-11_00	1914	35490 A	Walker Lake	The entire lake	Arsenic	AQL	
					pH	AQL	Yes
					Phosphorus (Total)	AQL	
					Selenium	AQL	

a. WQS references the section in Chapter 445A of the Nevada Administrative Code that contains the water quality standards.

b. M = Mile(s), A = Acre(s)

c. AQL = Aquatic Life, EWQ = Enhancement of Water Quality, FC = Fish Consumption, IND = Industrial Supply, IRR = Irrigation, MDS = Municipal Domestic Supply, PWL = Propagation of Wildlife, RNC = Recreation Not Involving Contact with Water, RWC = Recreation Involving Contact with Water, WLS = Watering of Livestock

d. If the New Listing column is Yes, then the parameter is a new listing for 2012; if column is blank, then the parameter was on the 2008-10 list

HYDROGRAPHIC REGION/BASIN Walker River Basin

Waterbody ID	WQS ^a	Size ^b	Water Name	Description	Parameter	Impaired Use(s) ^c	New Listing ^d
NV09-WR-06_00	1898	0 M	Walker River, East Fork	At the Nevada-California state line	Phosphorus (Total)	AQL, RWC	
NV09-WR-07_00	1902	22.9 M	Walker River, East Fork	From the Walker River, East Fork at the Nevada-California state line to Bridge B-1475	Mercury in Fish Tissue	FC	
					Phosphorus (Total)	AQL, RWC	
NV09-WR-08_00	1904	41 M	Walker River, East Fork	From Bridge B-1475 to its confluence with the Walker River, West Fork	Phosphorus (Total)	AQL, RWC	Yes
NV09-WR-03_00	1892	16.9 M	Walker River, West Fork	From Nevada-California state line to Wellington	Temperature, water	AQL	

a. WQS references the section in Chapter 445A of the Nevada Administrative Code that contains the water quality standards.

b. M = Mile(s), A = Acre(s)

c. AQL = Aquatic Life, EWQ = Enhancement of Water Quality, FC = Fish Consumption, IND = Industrial Supply, IRR = Irrigation, MDS = Municipal Domestic Supply, PWL = Propagation of Wildlife, RNC = Recreation Not Involving Contact with Water, RWC = Recreation Involving Contact with Water, WLS = Watering of Livestock

d. If the New Listing column is Yes, then the parameter is a new listing for 2012; if column is blank, then the parameter was on the 2008-10 list

Attachment 4 – Category 5 Waters (303(d) List)

HYDROGRAPHIC REGION/BASIN *Central Region*

Waterbody ID	WQS ^a	Size ^b	Water Name	Description	Parameter	Impaired Use(s) ^c	New Listing ^d
NV10-CE-14-A_00	1988	8.6 M	Birch Creek	From its origin to the National Forest Boundary	Escherichia coli	RWC	Yes
					Phosphorus (Total)	AQL, RWC	Yes
NV10-CE-42-B_00	2058	17.8 A	Cave Lake	The entire lake	pH	AQL, PWL, RWC	
NV10-CE-33-C_00	2036	136 A	Comins Reservoir	The entire reservoir	Mercury in Fish Tissue	FC	
					pH	AQL, PWL, RWC	
					Temperature, water	AQL	
NV10-CE-14-A_04	1988	0.7 M	Dump Gulch trib	From its origin to Birch Creek	Nickel	MDS	Yes
					Selenium	AQL, IRR	Yes
					Total Dissolved Solids	MDS	Yes
NV10-CE-35-A_00	2042	4.9 M	East Creek	From its origin to the pipeline intake, near the National Forest Boundary	Escherichia coli	RWC	
NV10-CE-30-C_00	2028	14.3 M	Gleason Creek	From its origin to State Highway 485 (old State Highway 44)	Copper	AQL	Yes
NV10-CE-34-A_00	2038	6.6 M	North Creek	From its origin to the pipeline intake, near the North line of section 20, T. 19 N., R. 65 E., M.D.B. & M.	Escherichia coli	RWC	
NV10-CE-76_01	2018	11 A	Overland Lake	The entire lake	Mercury in Fish Tissue	FC	
NV10-CE-26-B_00	2018	14900 A	Ruby Marsh	The entire area	Mercury in Fish Tissue	FC	
					Temperature, water	AQL	
NV10-CE-87_00		16 A	Warm Springs Pond (Independence Valley)	The entire area.	Mercury in Fish Tissue	FC	

a. WQS references the section in Chapter 445A of the Nevada Administrative Code that contains the water quality standards.

b. M = Mile(s), A = Acre(s)

c. AQL = Aquatic Life, EWQ = Enhancement of Water Quality, FC = Fish Consumption, IND = Industrial Supply, IRR = Irrigation, MDS = Municipal Domestic Supply, PWL = Propagation of Wildlife, RNC = Recreation Not Involving Contact with Water, RWC = Recreation Involving Contact with Water, WLS = Watering of Livestock

d. If the New Listing column is Yes, then the parameter is a new listing for 2012; if column is blank, then the parameter was on the 2008-10 list

Attachment 4 – Category 5 Waters (303(d) List)

HYDROGRAPHIC REGION/BASIN *Colorado River Basin*

Waterbody ID	WQS ^a	Size ^b	Water Name	Description	Parameter	Impaired Use(s) ^c	New Listing ^d
NV13-CL-10_00	2178	0.8 M	Beaver Dam Wash	Above Schroeder Reservoir	Temperature, water	AQL	
NV13-CL-35_00	2196	275 A	Cold Springs Reservoir	The entire reservoir	Total Dissolved Solids	MDS	
NV13-CL-01_00	2146	14.9 M	Colorado River	From Lake Mohave to the Nevada-California state line	Temperature, water	AQL	
NV13-CL-02_00	2148	16 M	Colorado River	From Hoover Dam to Lake Mojave inlet	Temperature, water	AQL	
NV13-CL-42_00	2156	14.5 M	Duck Creek	From its origin to Las Vegas Wash	Boron	IRR	
					Fluoride	IRR	
					Selenium	AQL, IRR	
					Total Dissolved Solids	WLS	
NV13-CL-25-C_00	2212	58 A	Echo Canyon Reservoir	The entire reservoir	Mercury in Fish Tissue	FC	
					pH	AQL, PWL, RWC	
					Temperature, water	AQL	
NV13-CL-39_00	2156	18.9 M	Flamingo Wash	From its origin to Las Vegas Wash	Boron	IRR	
					Selenium	AQL	
					Total Dissolved Solids	WLS	
NV13-CL-20-B_00	2196	126 A	Hay Meadow Reservoir	The entire reservoir	Total Dissolved Solids	MDS	
NV13-CL-44_00	2156	7.3 M	Las Vegas Creek	From its origin to Las Vegas Wash	Selenium	AQL	
NV13-CL-45_00	2156	11.1 M	Las Vegas Wash above Treatment Plants	Above treatment Plants	Boron	IRR	
					Selenium	AQL	
					Total Dissolved Solids	WLS	
NV13-CL-32_00	2176	63.9 M	Meadow Valley Wash	From Caliente to Rox	Fluoride	IRR	
					Temperature, water	AQL	

a. WQS references the section in Chapter 445A of the Nevada Administrative Code that contains the water quality standards.

b. M = Mile(s), A = Acre(s)

c. AQL = Aquatic Life, EWQ = Enhancement of Water Quality, FC = Fish Consumption, IND = Industrial Supply, IRR = Irrigation, MDS = Municipal Domestic Supply, PWL = Propagation of Wildlife, RNC = Recreation Not Involving Contact with Water, RWC = Recreation Involving Contact with Water, WLS = Watering of Livestock

d. If the New Listing column is Yes, then the parameter is a new listing for 2012; if column is blank, then the parameter was on the 2008-10 list

Attachment 4 – Category 5 Waters (303(d) List)

HYDROGRAPHIC REGION/BASIN *Colorado River Basin*

Waterbody ID	WQS ^a	Size ^b	Water Name	Description	Parameter	Impaired Use(s) ^c	New Listing ^d
NV13-CL-11_01	2168	1.8 M	Muddy River	From its origin to Warm Springs Bridge	Escherichia coli	RWC, RNC	
					Oxygen, Dissolved	AQL	Yes
NV13-CL-11_02	2168	7.2 M	Muddy River	From Warm Springs Bridge to Glendale	Fluoride	IRR	Yes
					Phosphorus (Total)	AQL	
					Selenium	AQL	Yes
NV13-CL-12_01	2172	5.9 M	Muddy River	From Glendale to Wells Siding Diversion	Iron	AQL	
					Oxygen, Dissolved	AQL	Yes
					Temperature, water	AQL	Yes
NV13-CL-12_02	2174	10.8 M	Muddy River	From Wells Siding Diversion to river mouth at Lake Mead	Escherichia coli	RWC	
					Fecal Coliform	IRR	
					Iron	AQL	Yes
NV13-CL-21-C_00	2198	202 A	Nesbitt Lake	The entire lake	Arsenic	MDS	
					Mercury in Fish Tissue	FC	
					Total Dissolved Solids	MDS	
NV13-CL-40_00	2156	7.5 M	Sloan Channel	From North Las Vegas Blvd to Las Vegas Wash	Boron	IRR	
					Fluoride	IRR	
					Selenium	AQL	
NV13-CL-34_00	2196	176.7 A	Tule Field Reservoir	The entire reservoir	Total Dissolved Solids	MDS	
NV13-CL-07_00	2164	2.8 M	Virgin River	From the Nevada-Arizona state line to Mesquite	Iron	AQL	
					Oxygen, Dissolved	AQL	Yes
					Phosphorus (Total)	AQL	
					Temperature, water	AQL	
NV13-CL-08_00	2162	0 M	Virgin River	At the Nevada-Arizona state line	Phosphorus (Total)	AQL	
					Temperature, water	AQL	

a. WQS references the section in Chapter 445A of the Nevada Administrative Code that contains the water quality standards.

b. M = Mile(s), A = Acre(s)

c. AQL = Aquatic Life, EWQ = Enhancement of Water Quality, FC = Fish Consumption, IND = Industrial Supply, IRR = Irrigation, MDS = Municipal Domestic Supply, PWL = Propagation of Wildlife, RNC = Recreation Not Involving Contact with Water, RWC = Recreation Involving Contact with Water, WLS = Watering of Livestock

d. If the New Listing column is Yes, then the parameter is a new listing for 2012; if column is blank, then the parameter was on the 2008-10 list

HYDROGRAPHIC REGION/BASIN *Colorado River Basin*

Waterbody ID	WQS ^a	Size ^b	Water Name	Description	Parameter	Impaired Use(s) ^c	New Listing ^d
NV13-CL-09_00	2166	23.9 M	Virgin River	From Mesquite to river mouth at Lake Mead	Fecal Coliform	IRR	Yes
					Phosphorus (Total)	AQL	
					Temperature, water	AQL	

a. WQS references the section in Chapter 445A of the Nevada Administrative Code that contains the water quality standards.

b. M = Mile(s), A = Acre(s)

c. AQL = Aquatic Life, EWQ = Enhancement of Water Quality, FC = Fish Consumption, IND = Industrial Supply, IRR = Irrigation, MDS = Municipal Domestic Supply, PWL = Propagation of Wildlife, RNC = Recreation Not Involving Contact with Water, RWC = Recreation Involving Contact with Water, WLS = Watering of Livestock

d. If the New Listing column is Yes, then the parameter is a new listing for 2012; if column is blank, then the parameter was on the 2008-10 list

Attachment 5 – Delisted Waters

Attachment 5 – Delisted Waters ^a

HYDROGRAPHIC BASIN/REGION *Black Rock Desert Region*

Waterbody ID	NAC 445A	Size ^b	Water Name - Reach Description	Parameter	Delist ^c Reason	TMDL ^d Meets NAC ^e	TMDL Does Not Meet NAC ^e	TMDL Year
NV02-BL-01_00	1286	20.6 M	Smoke Creek - From the Nevada-California state line to the Smoke Creek Desert	Chloride	3			
				Oxygen, Dissolved	1			
				pH	1			
				Total Dissolved Solids	1			

a. See Section 4.5 Delisting Criteria in Integrated Report

b. M=Mile(s), A=Acre(s)

c. 1 = Meets Water Quality Standards 2 = EPA approved TMDL 3 = Water Quality Standard Change - meets new Water Quality Standards 4 = Flaws in original listing 5 = Segment Change

6 = Listed in 2002, 2004, and 2006, should have been delisted in 2010 - meets water quality standards

d. No new TMDLs were developed so no delisting due to EPA approved TMDL

e. NAC references the section in Chapter 445A of the Nevada Administrative Code

Attachment 5 – Delisted Waters ^a

Nevada 2012 Integrated Report

HYDROGRAPHIC BASIN/REGION Snake River Basin

Waterbody ID	NAC 445A	Size ^b	Water Name - Reach Description	Parameter	Delist ^c Reason	TMDL ^d Meets NAC ^e	TMDL Does Not Meet NAC ^e	TMDL Year
NV03-OW-52_00	1354	8.6 M	Badger Creek - From its origin to the Owyhee River	Manganese	1			
				pH	1			
NV03-BR-16_00	1352	53.4 M	Bruneau River - From its origin to the Nevada-Idaho state line	Turbidity	1			
NV03-SR-37_00	1342	9.7 M	Cedar Creek - From its origin to Shoshone Creek	Phosphorus (Total)	1			
NV03-OW-22-A_00	1392	16.9 M	Deep Creek - From its origin to Wildhorse Reservoir	Iron	4			
NV03-OW-84_00	1362	32.6 M	Deep Creek - From its origin to the Owyhee River, South Fork	Iron	1			
				Phosphorus (Total)	1			
				Total Suspended Solids (TSS)	1			
				Turbidity	1			
NV03-SR-01_00	1336	27.5 M	Goose Creek - Within the State of Nevada	Escherichia coli	1			
				Total Suspended Solids (TSS)	1			
				Turbidity	1			
NV03-OW-50_00	1362	6.1 M	Jerritt Canyon Creek - From its origin to the National Forest Boundary	Total Suspended Solids (TSS)	1			
NV03-OW-33_00	1356	3 M	Mill Creek - From its origin to the West line of section 11, T. 45 N., R. 53 E., M.D.B. & M.	Temperature, water	1			
NV03-OW-18_00	1354	14.1 M	Owyhee River - From Wildhorse Reservoir to its confluence with Mill Creek	Copper	1			
				Manganese	1			
				Zinc	1			
NV03-OW-27_00	1362	90.7 M	Owyhee River, South Fork - From its origin to the Nevada-Idaho state line	Turbidity	1			
NV03-SR-59_00	1364	3.5 M	Shack Creek - From the Nevada-Idaho state line to its confluence with Bear Creek	Temperature, water	1			
NV03-SR-03_00	1342	12.1 M	Shoshone Creek - From the Nevada-Idaho state line to its confluence with Salmon Falls Creek	Iron	1			
				Total Suspended Solids (TSS)	1			
				Turbidity	1			
NV03-SR-38_00	1338	20.1 M	Trout Creek - From its origin to its confluence with Salmon Falls Creek	Fecal Coliform	3			
NV03-OW-46_00	1362	5 M	Water Pipe Canyon - From its origin to Taylor Canyon Creek	Iron	1			

a. See Section 4.5 Delisting Criteria in Integrated Report

b. M=Mile(s), A=Acre(s)

c. 1 = Meets Water Quality Standards 2 = EPA approved TMDL 3 = Water Quality Standard Change - meets new Water Quality Standards 4 = Flaws in original listing 5 = Segment Change

6 = Listed in 2002, 2004, and 2006, should have been delisted in 2010 - meets water quality standards

d. No new TMDLs were developed so no delisting due to EPA approved TMDL

e. NAC references the section in Chapter 445A of the Nevada Administrative Code

Attachment 5 – Delisted Waters ^a

HYDROGRAPHIC BASIN/REGION Humboldt River Basin

Waterbody ID	NAC 445A	Size ^b	Water Name - Reach Description	Parameter	Delist ^c Reason	TMDL ^d Meets NAC ^e	TMDL Does Not Meet NAC ^e	TMDL Year
NV04-HR-02_00	1438	81 M	Humboldt River - From Osino to Palisade	Escherichia coli	1			
NV04-HR-04_00	1444	74.9 M	Humboldt River - From Battle Mountain to Comus	Fluoride	1			
NV04-HR-06_00	1448	20.6 M	Humboldt River - From Imlay to Woosley (Excluding Rye Patch Reservoir, see NV04-HR-81_00)	Fluoride	1			
				Iron	1			
NV04-NF-56-B_00	1462	44.4 M	Humboldt River, North Fork - From its confluence with Beaver Creek to its confluence with the Humboldt River	Escherichia coli	1			
NV04-SF-19-B_01	1466	6.7 M	Humboldt River, South Fork - From Lee to South Fork Reservoir	Temperature, water	1			
NV04-SF-19-B_02	1466	18.6 M	Humboldt River, South Fork - From South Fork Reservoir to the Humboldt River	Oxygen, Dissolved	1			
NV04-NF-97_00	1462	10.6 M	Indian Creek - From its origin to its confluence with the Humboldt River, North Fork	Fecal Coliform	1			
				Phosphorus (Total)	1			
NV04-HR-59-C_00	1496	14.2 M	Maggie Creek - From its confluence with Soap Creek to its confluence with the Humboldt River	Escherichia coli	1			
				Fecal Coliform	3			
NV04-MR-10-B_00	1484	66 M	Marys River - From the East line of T. 42 N., R. 59 E., M.D.B. & M. to the Humboldt River	Temperature, water	1			
NV04-HR-100_00	1524	10.7 M	Nelson Creek - From its origin to its confluence with Willow Creek	Temperature, water	1			
NV04-HR-58_00	1442	26 M	Pine Creek - From its confluence with Dry Creek to the Humboldt River	Escherichia coli	1			
				Iron	1			
				pH	1			
				Selenium	1			
				Total Suspended Solids (TSS)	1			
				Turbidity	1			
NV04-HR-32-A_00	1518	29.1 M	Rock Creek - From its origin to Squaw Valley Ranch	Temperature, water	1			
NV04-LH-99_00	1476	3.4 M	Secret Creek - From its origin to its confluence with the Little Humboldt River, South Fork	Temperature, water	1			
NV04-HR-92_00	1494	9 M	Simon Creek - From its origin to Maggie Creek	Total Dissolved Solids	1			
NV04-SF-82_00	1466	1650 A	South Fork Reservoir - The entire reservoir	Oxygen, Dissolved	1			

a. See Section 4.5 Delisting Criteria in Integrated Report

b. M=Mile(s), A=Acre(s)

c. 1 = Meets Water Quality Standards 2 = EPA approved TMDL 3 = Water Quality Standard Change - meets new Water Quality Standards 4 = Flaws in original listing 5 = Segment Change

6 = Listed in 2002, 2004, and 2006, should have been delisted in 2010 - meets water quality standards

d. No new TMDLs were developed so no delisting due to EPA approved TMDL

e. NAC references the section in Chapter 445A of the Nevada Administrative Code

Attachment 5 – Delisted Waters ^a

HYDROGRAPHIC BASIN/REGION <i>Humboldt River Basin</i>				Delist ^c	TMDL ^d	TMDL Does	TMDL	
Waterbody ID	NAC 445A	Size ^b	Water Name - Reach Description	Parameter	Reason	Meets NAC ^e	Not Meet NAC ^e	Year
NV04-HR-118_00	1438	35.4 M	Susie Creek - From its origin to the Humboldt River	Turbidity	1			
NV04-MR-11-A_00	1486	12 M	Tabor Creek - From its origin to the East line of T. 40 N., R. 60 E., M.D.B. & M.	Fecal Coliform	3			
NV04-HR-89_00	1442	8.4 M	Trout Creek - From its origin to Pine Creek	Fecal Coliform	3			
NV04-NF-133_00	1458	4.5 M	Winters Creek - From its origin to Foreman Creek	Total Dissolved Solids	1			

a. See Section 4.5 Delisting Criteria in Integrated Report

b. M=Mile(s), A=Acre(s)

c. 1 = Meets Water Quality Standards 2 = EPA approved TMDL 3 = Water Quality Standard Change - meets new Water Quality Standards 4 = Flaws in original listing 5 = Segment Change

6 = Listed in 2002, 2004, and 2006, should have been delisted in 2010 - meets water quality standards

d. No new TMDLs were developed so no delisting due to EPA approved TMDL

e. NAC references the section in Chapter 445A of the Nevada Administrative Code

Attachment 5 – Delisted Waters ^a

HYDROGRAPHIC BASIN/REGION <i>Steamboat Creek</i>				Delist ^c	TMDL ^d	TMDL Does	TMDL	
Waterbody ID	NAC 445A	Size ^b	Water Name - Reach Description	Parameter	Reason	Meets NAC ^e	Not Meet NAC ^e	Year
NV06-SC-49-B_00	1744	3 A	Davis Lake - The entire lake	Oxygen, Dissolved	1			
				Temperature, water	1			
NV06-SC-45-B_00	1732	1.9 M	Franktown Creek - From the first irrigation diversion near the North line of section 9, T. 16 N., R. 19 E., M.D.B. & M. to Washoe Lake	Zinc	1			
NV06-SC-42-D_00	1726	12.5 M	Steamboat Creek - From gaging station number 10349300, located in the S 1/2 of section 33, T. 18 N., R. 20 E., M.D.B. & M., to its confluence with the Truckee River	Zinc	1			
NV06-SC-55-A_00	1726	4.8 M	Thomas Creek - From its origin to the National Forest Boundary	Zinc	1			
NV06-SC-63-B_03	1758	2 M	Whites Creek, Middle Fork - From Whites Creek, South Fork to Steamboat Creek	Fecal Coliform	3			
NV06-SC-54-B_00	1756	5.5 M	Whites Creek, North and South Forks, and Whites Creek - Below the East line of section 33, T. 18 N., R. 19 E., M.D.B. & M. to Steamboat Ditch, including North and South Forks	Iron	1			

a. See Section 4.5 Delisting Criteria in Integrated Report

b. M=Mile(s), A=Acre(s)

c. 1 = Meets Water Quality Standards 2 = EPA approved TMDL 3 = Water Quality Standard Change - meets new Water Quality Standards 4 = Flaws in original listing 5 = Segment Change

6 = Listed in 2002, 2004, and 2006, should have been delisted in 2010 - meets water quality standards

d. No new TMDLs were developed so no delisting due to EPA approved TMDL

e. NAC references the section in Chapter 445A of the Nevada Administrative Code

Attachment 5 – Delisted Waters ^a

HYDROGRAPHIC BASIN/REGION Tahoe Basin				Delist ^c	TMDL ^d	TMDL Does	TMDL	
Waterbody ID	NAC 445A	Size ^b	Water Name - Reach Description	Parameter	Reason	Meets NAC ^e	Not Meet NAC ^e	Year
NV06-TB-86_00	1666	2.3 M	Edgewood Creek - From Palisades Drive to Lake Tahoe	Phosphorus (Total)	1			
NV06-TB-84_00	1654	0.5 M	First Creek - From Knotty Pine Drive to Lake Tahoe	Zinc	1			
NV06-TB-16_00	1636	3.8 M	Incline Creek, East and West Forks, and Incline Creek - The Incline Creek, East Fork from the ski resort to the West Fork (Deer Creek), the West Fork (Deer Creek) of Incline Creek from highway 431 to the East Fork, and Incline Creek from the confluence of the East and West Forks to Lake Tahoe	Oxygen, Dissolved	1			
NV06-TB-85_00	1648	0.5 M	Second Creek - From 2nd Creek Drive to Lake Tahoe	Zinc	1			
NV06-TB-12_00	1642	4.6 M	Third Creek, East and West Forks and Third Creek - The East Fork from State Highway 431 to the West Fork (Rosewood Creek), the West Fork (Rosewood Creek) from its origin to the East Fork, and Third Creek from the confluence of the East and West Forks to Lake Tahoe	Oxygen, Dissolved	1			
				Zinc	1			
NV06-TB-105_00	1628	1.2 M	Unnamed Tributary to Incline Creek @ Tyrolian Viilage - From its origin to Incline Creek, East Fork	Oxygen, Dissolved	1			
NV06-TB-11_00	1644	4.1 M	Wood Creek - From its origin to Lake Tahoe	Zinc	1			

a. See Section 4.5 Delisting Criteria in Integrated Report

b. M=Mile(s), A=Acre(s)

c. 1 = Meets Water Quality Standards 2 = EPA approved TMDL 3 = Water Quality Standard Change - meets new Water Quality Standards 4 = Flaws in original listing 5 = Segment Change

6 = Listed in 2002, 2004, and 2006, should have been delisted in 2010 - meets water quality standards

d. No new TMDLs were developed so no delisting due to EPA approved TMDL

e. NAC references the section in Chapter 445A of the Nevada Administrative Code

Attachment 5 – Delisted Waters ^a

HYDROGRAPHIC BASIN/REGION <i>Truckee River Basin</i>				Delist ^c	TMDL ^d	TMDL Does	TMDL	
Waterbody ID	NAC 445A	Size ^b	Water Name - Reach Description	Parameter	Reason	Meets NAC ^e	Not Meet NAC ^e	Year
NV06-TR-76_00	1684	5.2 M	Alum Creek - From its origin to the Truckee River	Escherichia coli	1			
				Sulfates	1			
				Turbidity	1			
NV06-TR-39-B_00	1708	6.9 M	Hunter Creek - From Hunter Lake to its confluence with the Truckee River	pH	1			
NV06-TR-05_00	1692	14.3 M	Truckee River - From Lockwood to Derby Dam	Turbidity	1			
NV06-TR-06_00	1694	9.2 M	Truckee River - From Derby Dam to Wadsworth	Turbidity	1			

a. See Section 4.5 Delisting Criteria in Integrated Report

b. M=Mile(s), A=Acre(s)

c. 1 = Meets Water Quality Standards 2 = EPA approved TMDL 3 = Water Quality Standard Change - meets new Water Quality Standards 4 = Flaws in original listing 5 = Segment Change

6 = Listed in 2002, 2004, and 2006, should have been delisted in 2010 - meets water quality standards

d. No new TMDLs were developed so no delisting due to EPA approved TMDL

e. NAC references the section in Chapter 445A of the Nevada Administrative Code

Attachment 5 – Delisted Waters ^a

HYDROGRAPHIC BASIN/REGION Carson River Basin				Delist ^c	TMDL ^d	TMDL Does	TMDL
Waterbody ID	NAC 445A	Size ^b	Water Name - Reach Description	Reason	Meets NAC ^e	Not Meet NAC ^e	Year
NV08-CR-29_00	1812	16.2 M	Brockliss Slough, including East and West Branches - From its divergence from the Carson River, West Fork to its confluence with the Carson River				
				Zinc		1	
NV08-CR-01_00	1796	0 M	Carson River, West Fork - At the Nevada-California state line				
				Total Suspended Solids (TSS)		1	
				Zinc		1	
NV08-CR-18-B_00	1838	2.9 M	Clear Creek - From gaging station number 103105, located in the NE 1/4 of the NE 1/4 of section 1, T. 14 N., R. 19 E., M. D. B. & M., to the Carson River				
				Escherichia coli		1	
				Zinc		1	
NV08-CR-24-C_00	1854	13.4 M	Diagonal Drain - Its entire length				
				Manganese		1	

a. See Section 4.5 Delisting Criteria in Integrated Report

b. M=Mile(s), A=Acre(s)

c. 1 = Meets Water Quality Standards 2 = EPA approved TMDL 3 = Water Quality Standard Change - meets new Water Quality Standards 4 = Flaws in original listing 5 = Segment Change

6 = Listed in 2002, 2004, and 2006, should have been delisted in 2010 - meets water quality standards

d. No new TMDLs were developed so no delisting due to EPA approved TMDL

e. NAC references the section in Chapter 445A of the Nevada Administrative Code

Attachment 5 – Delisted Waters ^a

HYDROGRAPHIC BASIN/REGION Walker River Basin				Delist ^c	TMDL ^d	TMDL Does	TMDL	
Waterbody ID	NAC 445A	Size ^b	Water Name - Reach Description	Parameter	Reason	Meets NAC ^e	Not Meet NAC ^e	Year
NV09-WR-12_00	1916	23.1 M	Desert Creek - From the Nevada-California state line to the Walker River, West Fork	Temperature, water	1			
NV09-WR-19_00	1902	7.5 M	Rough Creek - From the Nevada-California state line to its confluence with Bodie Creek	Copper	1			
NV09-WR-20_00	1902	6.3 M	Rough Creek - From its intersection with Bodie Creek to the East Fork of the Walker River	Escherichia coli	1			
NV09-WR-09_00	1906	23.6 M	Walker River - From the confluence of Walker River, West and East Forks to the boundary of the Walker River Indian Reservation	Escherichia coli	1			
NV09-WR-08_00	1904	41 M	Walker River, East Fork - From Bridge B-1475 to its confluence with the Walker River, West Fork	Iron	1			
NV09-WR-03_00	1892	16.9 M	Walker River, West Fork - From Nevada-California state line to Wellington	Boron	6			

a. See Section 4.5 Delisting Criteria in Integrated Report

b. M=Mile(s), A=Acre(s)

c. 1 = Meets Water Quality Standards 2 = EPA approved TMDL 3 = Water Quality Standard Change - meets new Water Quality Standards 4 = Flaws in original listing 5 = Segment Change

6 = Listed in 2002, 2004, and 2006, should have been delisted in 2010 - meets water quality standards

d. No new TMDLs were developed so no delisting due to EPA approved TMDL

e. NAC references the section in Chapter 445A of the Nevada Administrative Code

Attachment 5 – Delisted Waters ^a

HYDROGRAPHIC BASIN/REGION <i>Colorado River Basin</i>				Delist ^c	TMDL ^d	TMDL Does	TMDL	
Waterbody ID	NAC 445A	Size ^b	Water Name - Reach Description	Parameter	Reason	Meets NAC ^e	Not Meet NAC ^e	Year
NV13-CL-39_00	2156	18.9 M	Flamingo Wash - From its origin to Las Vegas Wash	pH	1			
NV13-CL-03_00	2152	90000 A	Lake Mead - The entire reservoir (Nevada portion) excluding area covered by NAC 445A.197	Turbidity	1			
NV13-CL-04_00	2154	137.8 A	Lake Mead Inner Bay - From the confluence of Las Vegas Wash with Lake Mead to 1.2 miles into Las Vegas Bay	Turbidity	1			
NV13-CL-44_00	2156	7.3 M	Las Vegas Creek - From its origin to Las Vegas Wash	pH	1			
NV13-CL-32_00	2176	63.9 M	Meadow Valley Wash - From Caliente to Rox	Boron	1			
NV13-CL-11_02	2168	7.2 M	Muddy River - From Warm Springs Bridge to Glendale	Escherichia coli	1			
				Iron	1			
NV13-CL-40_00	2156	7.5 M	Sloan Channel - From North Las Vegas Blvd to Las Vegas Wash	pH	1			
NV13-CL-07_00	2164	2.8 M	Virgin River - From the Nevada-Arizona state line to Mesquite	Manganese	1			
NV13-CL-08_00	2162	0 M	Virgin River - At the Nevada-Arizona state line	Escherichia coli	1			
NV13-CL-09_00	2166	23.9 M	Virgin River - From Mesquite to river mouth at Lake Mead	Manganese	1			

a. See Section 4.5 Delisting Criteria in Integrated Report

b. M=Mile(s), A=Acre(s)

c. 1 = Meets Water Quality Standards 2 = EPA approved TMDL 3 = Water Quality Standard Change - meets new Water Quality Standards 4 = Flaws in original listing 5 = Segment Change

6 = Listed in 2002, 2004, and 2006, should have been delisted in 2010 - meets water quality standards

d. No new TMDLs were developed so no delisting due to EPA approved TMDL

e. NAC references the section in Chapter 445A of the Nevada Administrative Code

Attachment 6 – Approved TMDL List

Attachment 6 – EPA Approved TMDL List

Nevada 2012 Integrated Report

Waterbody ID	NAC 445A	Water Name - Reach Description	2012 EPA ^a TMDL		TMDL ID	Assessed ^b 2012	Meeting Water Quality Standard ^c			Comment
			Category	Year			2006	2008-10	2012	
NV03-OW-18_00	1354	Owyhee River - From Wildhorse Reservoir to its confluence with Mill Creek	5	2005	Iron (total)	11674	<input checked="" type="checkbox"/>	<input checked="" type="checkbox"/>	<input checked="" type="checkbox"/>	<input type="checkbox"/>
					Phosphorus (Total)	11809	<input checked="" type="checkbox"/>	<input type="checkbox"/>	<input type="checkbox"/>	<input type="checkbox"/>
					Temperature, water	11681	<input checked="" type="checkbox"/>	<input type="checkbox"/>	<input checked="" type="checkbox"/>	<input checked="" type="checkbox"/>
					Total Suspended Solids (TSS)	11816	<input checked="" type="checkbox"/>	<input checked="" type="checkbox"/>	<input type="checkbox"/>	<input checked="" type="checkbox"/>
					Turbidity	11817	<input checked="" type="checkbox"/>	<input type="checkbox"/>	<input type="checkbox"/>	<input type="checkbox"/>
NV03-OW-19_01	1356	Owyhee River - From its confluence with Mill Creek the border of the Duck Valley Indian Reservation	5	2005	Copper (dissolved)	11794	<input checked="" type="checkbox"/>	<input type="checkbox"/>	<input type="checkbox"/>	<input type="checkbox"/>
					Iron (total)	11674	<input checked="" type="checkbox"/>	<input type="checkbox"/>	<input checked="" type="checkbox"/>	<input type="checkbox"/>
					Phosphorus (Total)	12402	<input checked="" type="checkbox"/>	<input type="checkbox"/>	<input type="checkbox"/>	<input type="checkbox"/>
					Temperature, water	11681	<input checked="" type="checkbox"/>	<input type="checkbox"/>	<input checked="" type="checkbox"/>	<input checked="" type="checkbox"/>
					Total Suspended Solids (TSS)	12401	<input checked="" type="checkbox"/>	<input type="checkbox"/>	<input type="checkbox"/>	<input checked="" type="checkbox"/>
					Turbidity	12400	<input checked="" type="checkbox"/>	<input type="checkbox"/>	<input type="checkbox"/>	<input type="checkbox"/>
NV03-OW-34_00	1356	Mill Creek - From the West line of section 11, T. 45 N., R. 53 E., M.D.B. & M. to the Owyhee River	5	2005	Cadmium (total and dissolved)	11669	<input checked="" type="checkbox"/>	<input type="checkbox"/>	<input type="checkbox"/>	<input type="checkbox"/>
					Copper (total and dissolved)	11671	<input checked="" type="checkbox"/>	<input type="checkbox"/>	<input type="checkbox"/>	<input type="checkbox"/>
					Iron (total)	11675	<input checked="" type="checkbox"/>	<input type="checkbox"/>	<input type="checkbox"/>	<input type="checkbox"/>
					Oxygen, Dissolved	11672	<input checked="" type="checkbox"/>	<input checked="" type="checkbox"/>	<input checked="" type="checkbox"/>	<input checked="" type="checkbox"/>
					pH	11678	<input checked="" type="checkbox"/>	<input type="checkbox"/>	<input type="checkbox"/>	<input type="checkbox"/>
					Phosphorus (Total)	11680	<input checked="" type="checkbox"/>	<input checked="" type="checkbox"/>	<input checked="" type="checkbox"/>	<input checked="" type="checkbox"/>
					Temperature, water	11682	<input checked="" type="checkbox"/>	<input type="checkbox"/>	<input type="checkbox"/>	<input checked="" type="checkbox"/>
					Total Dissolved Solids	11815	<input checked="" type="checkbox"/>	<input type="checkbox"/>	<input checked="" type="checkbox"/>	<input checked="" type="checkbox"/>
					Total Suspended Solids (TSS)	11684	<input checked="" type="checkbox"/>	<input type="checkbox"/>	<input type="checkbox"/>	<input type="checkbox"/>
					Turbidity	11686	<input checked="" type="checkbox"/>	<input type="checkbox"/>	<input type="checkbox"/>	<input type="checkbox"/>
NV03-OW-83_00	1356	Rio Tinto Gulch - From its origin to Mill Creek	5	2005	Cadmium (total and dissolved)	11669	<input checked="" type="checkbox"/>	<input type="checkbox"/>	<i>d</i>	<input type="checkbox"/>
					Copper (total and dissolved)	11671	<input checked="" type="checkbox"/>	<input type="checkbox"/>	<i>d</i>	<input type="checkbox"/>
					Iron (total)	11675	<input checked="" type="checkbox"/>	<input type="checkbox"/>	<i>d</i>	<input type="checkbox"/>
					Oxygen, Dissolved	11672	<input checked="" type="checkbox"/>	<input type="checkbox"/>	<i>d</i>	<input checked="" type="checkbox"/>
					pH	11678	<input checked="" type="checkbox"/>	<input type="checkbox"/>	<i>d</i>	<input type="checkbox"/>
					Phosphorus (Total)	11680	<input checked="" type="checkbox"/>	<input type="checkbox"/>	<i>d</i>	<input checked="" type="checkbox"/>
					Temperature, water	11682	<input checked="" type="checkbox"/>	<input type="checkbox"/>	<i>d</i>	<input checked="" type="checkbox"/>
					Total Dissolved Solids	11815	<input checked="" type="checkbox"/>	<input type="checkbox"/>	<i>d</i>	<input checked="" type="checkbox"/>
					Total Suspended Solids (TSS)	11684	<input checked="" type="checkbox"/>	<input type="checkbox"/>	<i>d</i>	<input checked="" type="checkbox"/>
					Turbidity	11686	<input checked="" type="checkbox"/>	<input type="checkbox"/>	<i>d</i>	<input type="checkbox"/>
NV04-HR-02_00	1438	Humboldt River - From Osino to Palisade	5	1993	Phosphorus (Total)	11810	<input checked="" type="checkbox"/>	<input checked="" type="checkbox"/>	<input type="checkbox"/>	<input type="checkbox"/>
					Total Suspended Solids (TSS)	552	<input checked="" type="checkbox"/>	<input checked="" type="checkbox"/>	<input checked="" type="checkbox"/>	<input checked="" type="checkbox"/>

a. See Section 4.5 Assessment Methodology in the Integrated Report Document for EPA Report Category description

b. Assessed - Waterbody was assessed in 2012

c. For assessed years 2006, 2008-10, and 2012, a checked box indicates that the water quality standard was met during that evaluation period and a blank box indicates that the water quality standard was not met

d. Was not assessed for the cycle

Attachment 6 – EPA Approved TMDL List

Nevada 2012 Integrated Report

Waterbody ID	NAC 445A	Water Name - Reach Description	2012 EPA ^a Category	TMDL Year	Parameter	TMDL ID	Assessed ^b 2012	Meeting Water Quality Standard ^c 2006	2008-10	2012	Comment
NV04-HR-03_00	1442	Humboldt River - From Palisade to Battle Mountain	5	1993	Phosphorus (Total)	11806	<input type="checkbox"/>	<input checked="" type="checkbox"/>	<input checked="" type="checkbox"/>	<input checked="" type="checkbox"/>	2012 No Seasonal Average
					Total Suspended Solids (TSS)	11811	<input checked="" type="checkbox"/>	<input type="checkbox"/>	<input type="checkbox"/>	<input type="checkbox"/>	
NV04-HR-04_00	1444	Humboldt River - From Battle Mountain to Comus	5	1993	Phosphorus (Total)	11807	<input checked="" type="checkbox"/>	<input type="checkbox"/>	<input type="checkbox"/>	<input type="checkbox"/>	
					Total Dissolved Solids	551	<input checked="" type="checkbox"/>	<input type="checkbox"/>	<input type="checkbox"/>	<input checked="" type="checkbox"/>	
					Total Suspended Solids (TSS)	11812	<input checked="" type="checkbox"/>	<input type="checkbox"/>	<input type="checkbox"/>	<input type="checkbox"/>	
NV04-HR-05_00	1446	Humboldt River - From Comus to Imlay	5	1993	Phosphorus (Total)	11808	<input type="checkbox"/>	<input type="checkbox"/>	<input type="checkbox"/>	<input type="checkbox"/>	2012 No Seasonal Average
					Total Dissolved Solids	11795	<input type="checkbox"/>	<input type="checkbox"/>	<input type="checkbox"/>	<input type="checkbox"/>	2012 No Annual Average
					Total Suspended Solids (TSS)	11813	<input type="checkbox"/>	<input type="checkbox"/>	<input type="checkbox"/>	<input type="checkbox"/>	2012 No Annual Median
NV04-MR-98_00	1484	Hanks Creek and Hanks Creek, South Fork - From its origin to its confluence with the Marys River	4a	2010	Temperature, water	39568	<input checked="" type="checkbox"/>	<input type="checkbox"/>	<input type="checkbox"/>	<input type="checkbox"/>	Only Hanks Creek
NV04-SF-62_00	1466	Dixie Creek - From its origin to its confluence with the Humboldt River, South Fork	5	2010	Temperature, water	39568	<input checked="" type="checkbox"/>	<input type="checkbox"/>	<input type="checkbox"/>	<input checked="" type="checkbox"/>	
NV06-TB-08_00	1626	Lake Tahoe - The entire Lake (Nevada Portion only)	4a	2011	Clarity	40711	<input checked="" type="checkbox"/>	<input type="checkbox"/>	<input type="checkbox"/>	<input type="checkbox"/>	
					Oxygen, Dissolved	40711	<input checked="" type="checkbox"/>	<input checked="" type="checkbox"/>	<input checked="" type="checkbox"/>	<input type="checkbox"/>	
					Plankton Count	40711	<input checked="" type="checkbox"/>	<input checked="" type="checkbox"/>	<input type="checkbox"/>	<input type="checkbox"/>	
					Total Soluble Inorganic Nitrogen as N	40711	<input checked="" type="checkbox"/>	<input checked="" type="checkbox"/>	<input type="checkbox"/>	<input checked="" type="checkbox"/>	
NV06-TR-04_00	1688	Truckee River - From East McCarran Blvd to Lockwood	4a	1994	Nitrogen (Total)	11797	<input checked="" type="checkbox"/>	<input checked="" type="checkbox"/>	<input checked="" type="checkbox"/>	<input checked="" type="checkbox"/>	
					Phosphorus (Total)	11798	<input checked="" type="checkbox"/>	<input type="checkbox"/>	<input type="checkbox"/>	<input type="checkbox"/>	
					Total Dissolved Solids	1227	<input checked="" type="checkbox"/>	<input checked="" type="checkbox"/>	<input checked="" type="checkbox"/>	<input checked="" type="checkbox"/>	
NV06-TR-05_00	1692	Truckee River - From Lockwood to Derby Dam	5	1994	Nitrogen (Total)	11797	<input checked="" type="checkbox"/>	<input checked="" type="checkbox"/>	<input type="checkbox"/>	<input type="checkbox"/>	
					Phosphorus (Total)	11798	<input checked="" type="checkbox"/>	<input type="checkbox"/>	<input type="checkbox"/>	<input type="checkbox"/>	
					Total Dissolved Solids	1227	<input checked="" type="checkbox"/>	<input checked="" type="checkbox"/>	<input checked="" type="checkbox"/>	<input checked="" type="checkbox"/>	
NV06-TR-06_00	1694	Truckee River - From Derby Dam to Wadsworth	5	1994	Nitrogen (Total)	11797	<input checked="" type="checkbox"/>	<input checked="" type="checkbox"/>	<input type="checkbox"/>	<input checked="" type="checkbox"/>	
					Phosphorus (Total)	11798	<input checked="" type="checkbox"/>	<input type="checkbox"/>	<input type="checkbox"/>	<input type="checkbox"/>	
					Total Dissolved Solids	1227	<input checked="" type="checkbox"/>	<input checked="" type="checkbox"/>	<input checked="" type="checkbox"/>	<input checked="" type="checkbox"/>	
NV08-CR-02_00	1798	Bryant Creek - Near the Nevada-California state line	1	2003	Arsenic (total)	11668	<input checked="" type="checkbox"/>	<input checked="" type="checkbox"/>	<input checked="" type="checkbox"/>	<input checked="" type="checkbox"/>	
					Iron (total)	11673	<input checked="" type="checkbox"/>	<input type="checkbox"/>	<input checked="" type="checkbox"/>	<input checked="" type="checkbox"/>	
					Nickel (total)	11677	<input checked="" type="checkbox"/>	<input type="checkbox"/>	<input checked="" type="checkbox"/>	<input checked="" type="checkbox"/>	
					Total Suspended Solids (TSS)	11683	<input checked="" type="checkbox"/>	<input type="checkbox"/>	<input checked="" type="checkbox"/>	<input checked="" type="checkbox"/>	
					Turbidity	11685	<input checked="" type="checkbox"/>	<input type="checkbox"/>	<input type="checkbox"/>	<input checked="" type="checkbox"/>	

a. See Section 4.5 Assessment Methodology in the Integrated Report Document for EPA Report Category description

b. Assessed - Waterbody was assessed in 2012

c. For assessed years 2006, 2008-10, and 2012, a checked box indicates that the water quality standard was met during that evaluation period and a blank box indicates that the water quality standard was not met

d. Was not assessed for the cycle

Attachment 6 – EPA Approved TMDL List

Nevada 2012 Integrated Report

Waterbody ID	NAC	Water Name - Reach Description	2012 EPA^a TMDL Category	Parameter	TMDL ID	Assessed^b 2012	Meeting Water Quality Standard^c 2006 2008-10 2012			Comment	
NV08-CR-04_00	1804	Carson River, East Fork - From Nevada-California state line to Riverview Mobile Home Park	5	2005	Phosphorus (Total)	22608	<input checked="" type="checkbox"/>	<input checked="" type="checkbox"/>	<input checked="" type="checkbox"/>	<input checked="" type="checkbox"/>	
				2007	Total Suspended Solids (TSS)	33562	<input checked="" type="checkbox"/>	<input type="checkbox"/>	<input type="checkbox"/>	<input checked="" type="checkbox"/>	
					Turbidity	33562	<input checked="" type="checkbox"/>	<input type="checkbox"/>	<input type="checkbox"/>	<input checked="" type="checkbox"/>	
NV08-CR-05_01	1806	Carson River, East Fork - From Riverview Mobile Home Park to Highway 88	5	2005	Phosphorus (Total)	22608	<input checked="" type="checkbox"/>	<input checked="" type="checkbox"/>	<input checked="" type="checkbox"/>	<input checked="" type="checkbox"/>	
				2007	Total Suspended Solids (TSS)	33562	<input checked="" type="checkbox"/>	<input type="checkbox"/>	<input checked="" type="checkbox"/>	<input checked="" type="checkbox"/>	
					Turbidity	33562	<input checked="" type="checkbox"/>	<input type="checkbox"/>	<input type="checkbox"/>	<input type="checkbox"/>	
NV08-CR-05_02	1806	Carson River, East Fork - From Highway 88 to Muller Lane	1	2005	Phosphorus (Total)	22608	<input type="checkbox"/>	<input checked="" type="checkbox"/>	<input checked="" type="checkbox"/>	<input checked="" type="checkbox"/>	2012 No Annual Average
				2007	Total Suspended Solids (TSS)	33562	<input checked="" type="checkbox"/>	<input checked="" type="checkbox"/>	<input checked="" type="checkbox"/>	<input checked="" type="checkbox"/>	
					Turbidity	33562	<input checked="" type="checkbox"/>	<input type="checkbox"/>	<input type="checkbox"/>	<input checked="" type="checkbox"/>	
NV08-CR-06_01	1808	Carson River, West Fork - From the Nevada-California state line to Muller Lane	5	2005	Phosphorus (Total)	22609	<input type="checkbox"/>	<input type="checkbox"/>	<input type="checkbox"/>	<input type="checkbox"/>	2012 No Data
				2007	Total Suspended Solids (TSS)	33562	<input type="checkbox"/>	<input checked="" type="checkbox"/>	<input checked="" type="checkbox"/>	<input checked="" type="checkbox"/>	
					Turbidity	33562	<input type="checkbox"/>	<input type="checkbox"/>	<input checked="" type="checkbox"/>	<input checked="" type="checkbox"/>	
NV08-CR-06_02	1808	Carson River, East and West Forks and Carson River - Carson River, East Fork from Muller Lane to the West Fork, Carson River, West Fork from Muller Lane to the East Fork, and Carson River from the confluence of the East and West Forks to Genoa Lane	5	2005	Phosphorus (Total)	22609	<input type="checkbox"/>	<input type="checkbox"/>	<input type="checkbox"/>	<input type="checkbox"/>	2012 No Data
				2007	Total Suspended Solids (TSS)	33562	<input type="checkbox"/>	<input checked="" type="checkbox"/>	<input checked="" type="checkbox"/>	<input checked="" type="checkbox"/>	
					Turbidity	33562	<input type="checkbox"/>	<input type="checkbox"/>	<input type="checkbox"/>	<input type="checkbox"/>	
NV08-CR-07_00	1812	Carson River - From Genoa Lane to Cradlebaugh Bridge	5	2005	Phosphorus (Total)	22610	<input type="checkbox"/>	<input type="checkbox"/>	<input type="checkbox"/>	<input type="checkbox"/>	2012 No Annual Average
				2007	Total Suspended Solids (TSS)	33562	<input checked="" type="checkbox"/>	<input checked="" type="checkbox"/>	<input type="checkbox"/>	<input type="checkbox"/>	
					Turbidity	33562	<input checked="" type="checkbox"/>	<input type="checkbox"/>	<input type="checkbox"/>	<input type="checkbox"/>	
NV08-CR-08_00	1814	Carson River - From Cradlebaugh Bridge to Mexican Ditch Gage	5	2005	Phosphorus (Total)	22611	<input checked="" type="checkbox"/>	<input type="checkbox"/>	<input type="checkbox"/>	<input type="checkbox"/>	
				2007	Total Suspended Solids (TSS)	33562	<input checked="" type="checkbox"/>	<input checked="" type="checkbox"/>	<input checked="" type="checkbox"/>	<input checked="" type="checkbox"/>	
					Turbidity	33562	<input checked="" type="checkbox"/>	<input type="checkbox"/>	<input type="checkbox"/>	<input checked="" type="checkbox"/>	
NV08-CR-09_00	1816	Carson River - From Mexican Ditch Gage to New Empire	5	2005	Phosphorus (Total)	22612	<input checked="" type="checkbox"/>	<input type="checkbox"/>	<input type="checkbox"/>	<input type="checkbox"/>	
				2007	Total Suspended Solids (TSS)	33562	<input checked="" type="checkbox"/>	<input checked="" type="checkbox"/>	<input checked="" type="checkbox"/>	<input checked="" type="checkbox"/>	
					Turbidity	33562	<input checked="" type="checkbox"/>	<input type="checkbox"/>	<input type="checkbox"/>	<input type="checkbox"/>	
NV08-CR-10_00	1818	Carson River - From New Empire to Dayton Bridge	5	2005	Phosphorus (Total)	22613	<input checked="" type="checkbox"/>	<input type="checkbox"/>	<input type="checkbox"/>	<input type="checkbox"/>	
				2007	Total Suspended Solids (TSS)	33562	<input checked="" type="checkbox"/>	<input type="checkbox"/>	<input type="checkbox"/>	<input type="checkbox"/>	
					Turbidity	33562	<input checked="" type="checkbox"/>	<input checked="" type="checkbox"/>	<input checked="" type="checkbox"/>	<input checked="" type="checkbox"/>	

a. See Section 4.5 Assessment Methodology in the Integrated Report Document for EPA Report Category description

b. Assessed - Waterbody was assessed in 2012

c. For assessed years 2006, 2008-10, and 2012, a checked box indicates that the water quality standard was met during that evaluation period and a blank box indicates that the water quality standard was not met

d. Was not assessed for the cycle

Attachment 6 – EPA Approved TMDL List

Nevada 2012 Integrated Report

Waterbody ID	NAC 445A	Water Name - Reach Description	2012 EPA ^a TMDL		TMDL ID	Assessed ^b 2012	Meeting Water Quality Standard ^c			Comment	
			Category	Year			2006	2008-10	2012		
NV08-CR-11_00	1822	Carson River - From Dayton Bridge to Weeks Bridge at Highway 95	5	2005	Phosphorus (Total)	22614	<input checked="" type="checkbox"/>	<input checked="" type="checkbox"/>	<input type="checkbox"/>	<input type="checkbox"/>	
				2007	Total Suspended Solids (TSS)	33562	<input checked="" type="checkbox"/>	<input checked="" type="checkbox"/>	<input type="checkbox"/>	<input checked="" type="checkbox"/>	
					Turbidity	33562	<input checked="" type="checkbox"/>	<input checked="" type="checkbox"/>	<input checked="" type="checkbox"/>	<input checked="" type="checkbox"/>	
NV08-CR-12_00	1824	Carson River - From Weeks Bridge at Highway 95 to Lahontan Reservoir	5	1993	Phosphorus (Total)	11805	<input type="checkbox"/>	<input checked="" type="checkbox"/>	<input checked="" type="checkbox"/>	<input checked="" type="checkbox"/>	2012 No Annual Average
NV08-CR-29_00	1812	Brockliss Slough, including East and West Branches - From its divergence from the Carson River, West Fork to its confluence with the Carson River	5	2007	Turbidity	33562	<input checked="" type="checkbox"/>	<input type="checkbox"/>	<input type="checkbox"/>	<input checked="" type="checkbox"/>	
NV09-WR-07_00	1902	Walker River, East Fork - From the Walker River, East Fork at the Nevada-California state line to Bridge B-1475	5	1993	Total Suspended Solids (TSS)	11814	<input checked="" type="checkbox"/>	<input checked="" type="checkbox"/>	<input checked="" type="checkbox"/>	<input checked="" type="checkbox"/>	
NV09-WR-08_00	1904	Walker River, East Fork - From Bridge B-1475 to its confluence with the Walker River, West Fork	5	1993	Total Suspended Solids (TSS)	11814	<input checked="" type="checkbox"/>	<input checked="" type="checkbox"/>	<input checked="" type="checkbox"/>	<input checked="" type="checkbox"/>	
NV09-WR-09_00	1906	Walker River - From the confluence of Walker River, West and East Forks to the boundary of the Walker River Indian Reservation	1	1993	Total Suspended Solids (TSS)	1289	<input checked="" type="checkbox"/>	<input checked="" type="checkbox"/>	<input checked="" type="checkbox"/>	<input checked="" type="checkbox"/>	
NV09-WR-11_00	1914	Walker Lake - The entire lake	5	2005	Total Dissolved Solids	11245	<input type="checkbox"/>	<input type="checkbox"/>	<input type="checkbox"/>	<input type="checkbox"/>	No Standard
NV13-CL-03_00	2152	Lake Mead - The entire reservoir (Nevada portion) excluding area covered by NAC 445A.197	1	1989	Ammonia (Total)	662	<input checked="" type="checkbox"/>	<input checked="" type="checkbox"/>	<input checked="" type="checkbox"/>	<input checked="" type="checkbox"/>	
					Chlorophyll-a	11670	<input type="checkbox"/>	<input checked="" type="checkbox"/>	<input checked="" type="checkbox"/>	<input checked="" type="checkbox"/>	RMHQ Only
					Phosphorus (Total)	11679	<input type="checkbox"/>	<input checked="" type="checkbox"/>	<input checked="" type="checkbox"/>	<input checked="" type="checkbox"/>	No Standard
NV13-CL-07_00	2164	Virgin River - From the Nevada-Arizona state line to Mesquite	5	2002	Boron (total)	3951	<input checked="" type="checkbox"/>	<input type="checkbox"/>	<input type="checkbox"/>	<input type="checkbox"/>	
NV13-CL-08_00	2162	Virgin River - At the Nevada-Arizona state line	5	2002	Boron (total)	3951	<input checked="" type="checkbox"/>	<input type="checkbox"/> d	<input type="checkbox"/> d	<input type="checkbox"/>	
NV13-CL-09_00	2166	Virgin River - From Mesquite to river mouth at Lake Mead	5	2002	Boron (total)	3951	<input checked="" type="checkbox"/>	<input type="checkbox"/>	<input type="checkbox"/>	<input type="checkbox"/>	

a. See Section 4.5 Assessment Methodology in the Integrated Report Document for EPA Report Category description

b. Assessed - Waterbody was assessed in 2012

c. For assessed years 2006, 2008-10, and 2012, a checked box indicates that the water quality standard was met during that evaluation period and a blank box indicates that the water quality standard was not met

d. Was not assessed for the cycle