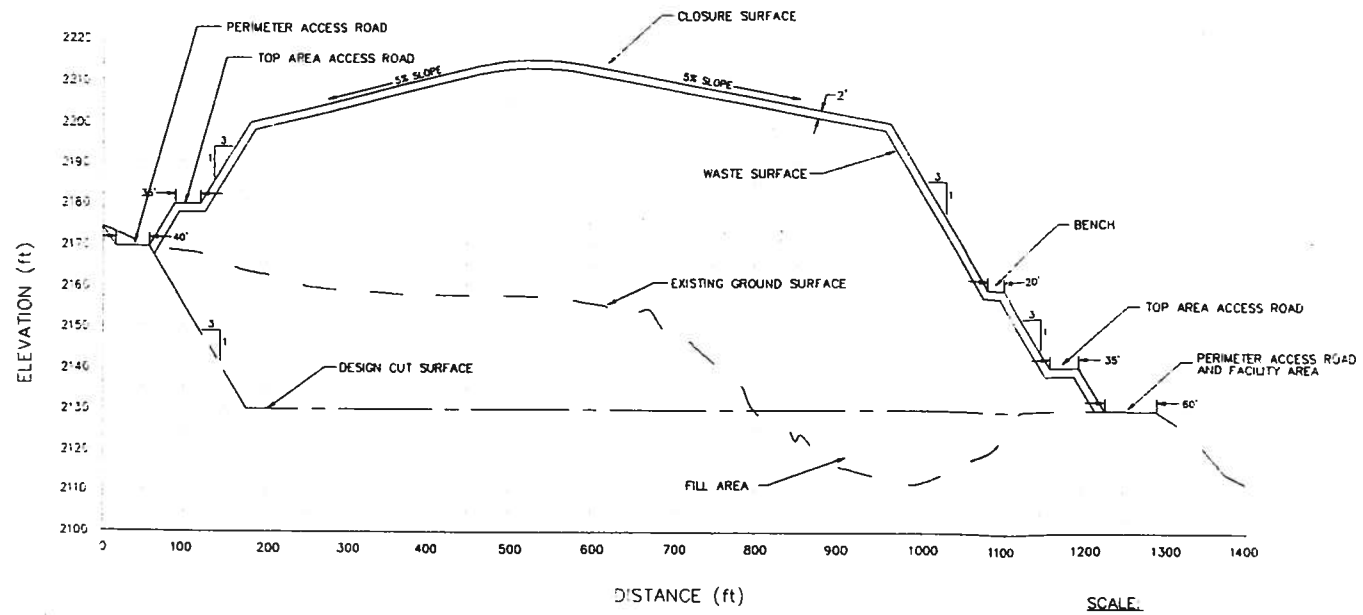

CROSS SECTION A – A'

SCALE:
HORIZONTAL: 1" = 100'
VERTICAL: 1" = 20'

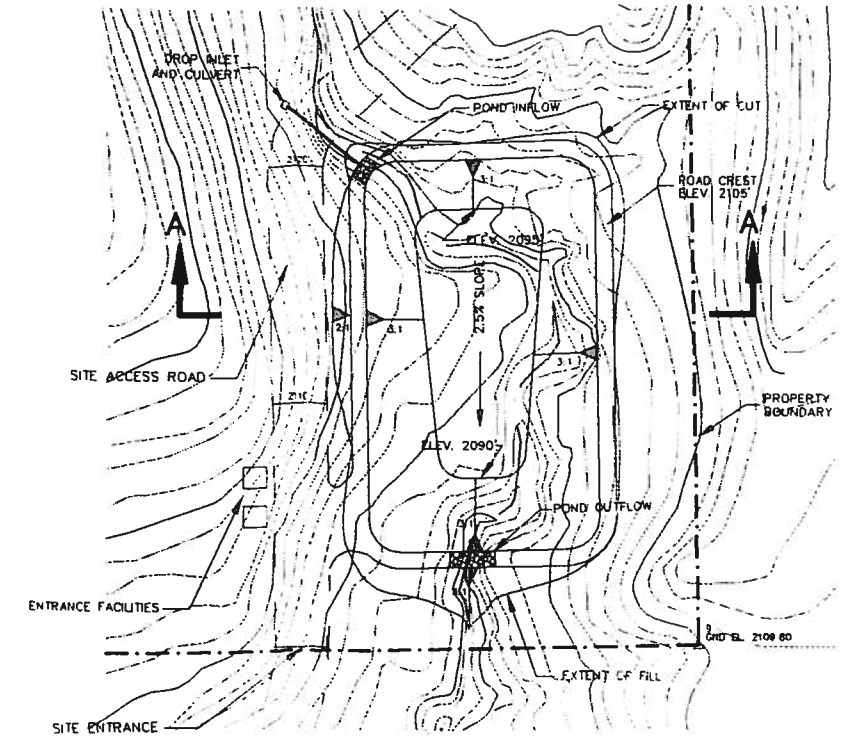

SEDIMENTATION POND
PLAN VIEW

SCALE:
1" = 50'

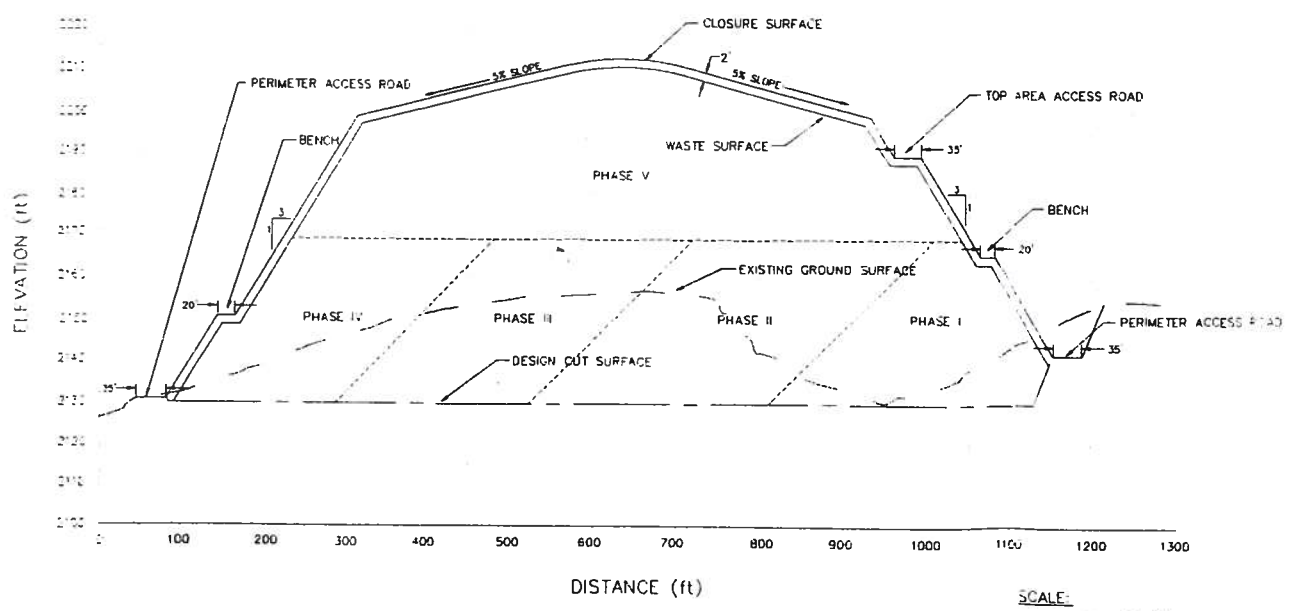

CROSS SECTION B – B'

SCALE:
HORIZONTAL: 1" = 100'
VERTICAL: 1" = 20'

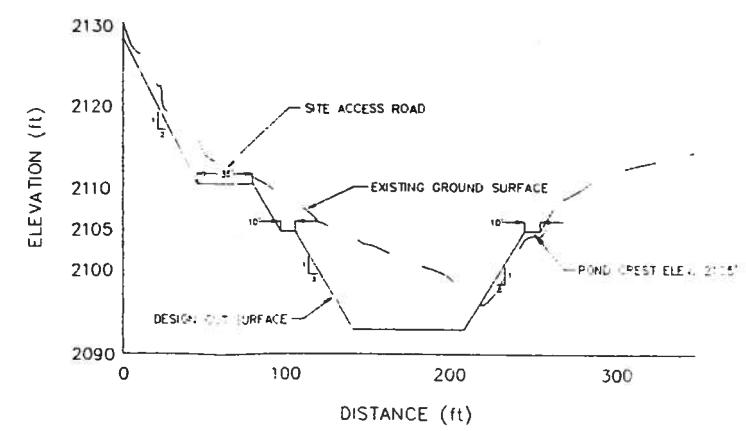

SEDIMENTATION POND
CROSS SECTION A – A'

SCALE:
HORIZONTAL: 1" = 50'
VERTICAL: 1" = 10'

CITY OF MESQUITE

MUNICIPAL WASTE LANDFILL

Designed by:				
Drawn by:				
Checked by:				
App'd				
App'd	Rev No.	Revision	Date	

This drawing has not been published but rather has been prepared by Vector Engineering, Inc. for use by the client named in the title block, solely in respect of the construction, operation, and maintenance of the facility named in the title block. Vector Engineering, Inc. shall not be liable for the use of this drawing on any other facility or for any other purpose.

Designed by: TVV/BJP	0	CITY OF MESQUITE MUNICIPAL WASTE LANDFILL – REPORT OF DESIGN	01/94	
Drawn by: BJP				
Checked by: TVV				
App'd				
App'd	Rev No.	Revision	Date	Vector

VECTOR ENGINEERING, INC.

Grass Valley, CA • El Dorado Hills, CA • Carson City, NV • Denver, CO

1601 Fairview Dr. Suite H₂ Carson City, NV 89701 (702) 883-7065

Drawing Name: CROSS SECTIONS AND DETAILS

Location: NE1/4 of SE1/4, SECTION 17, T12S, R71E

Drawing No. 200-06 | File Name 935025C1 | Revision 0