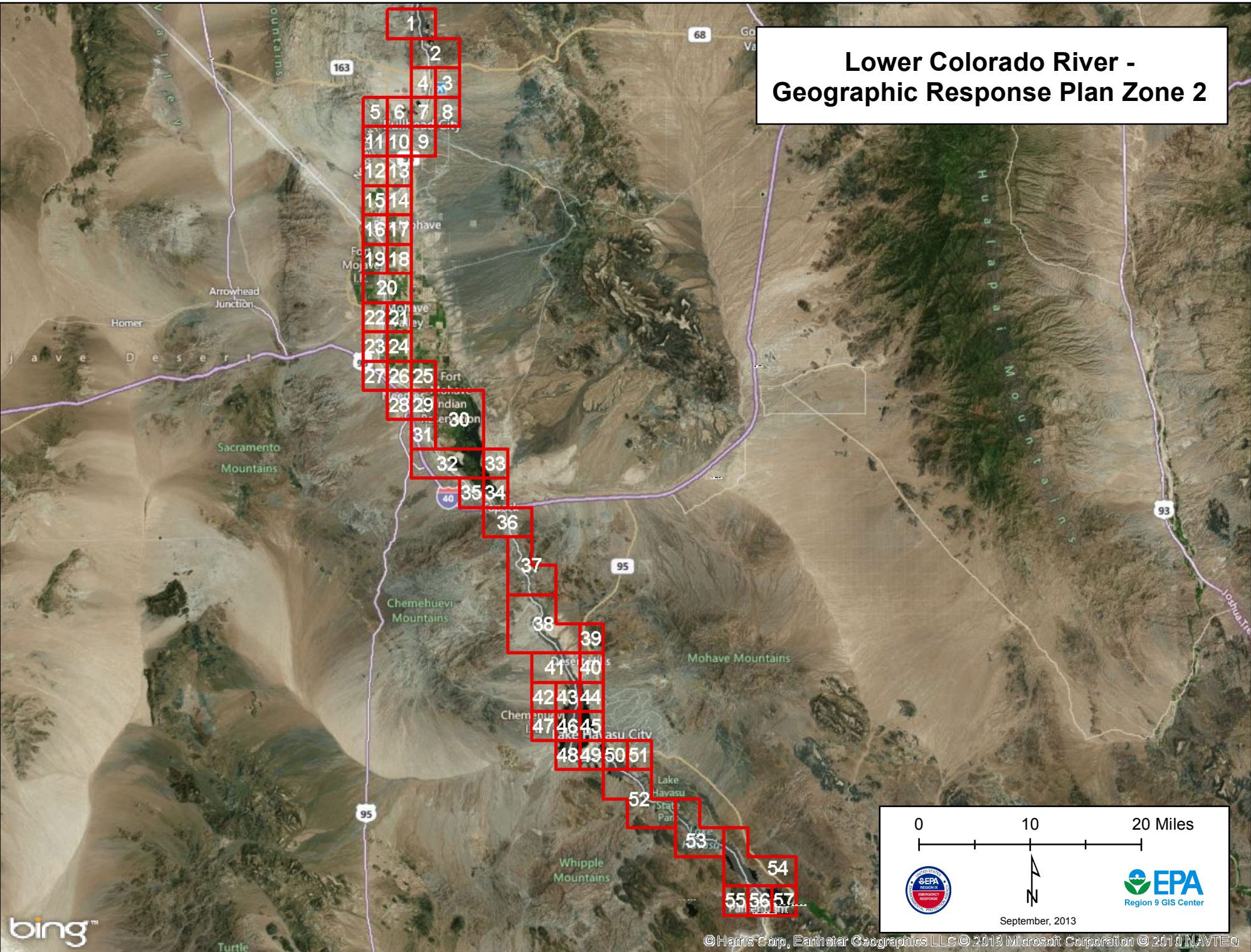


Lower Colorado River - Geographic Response Plan Zone 2



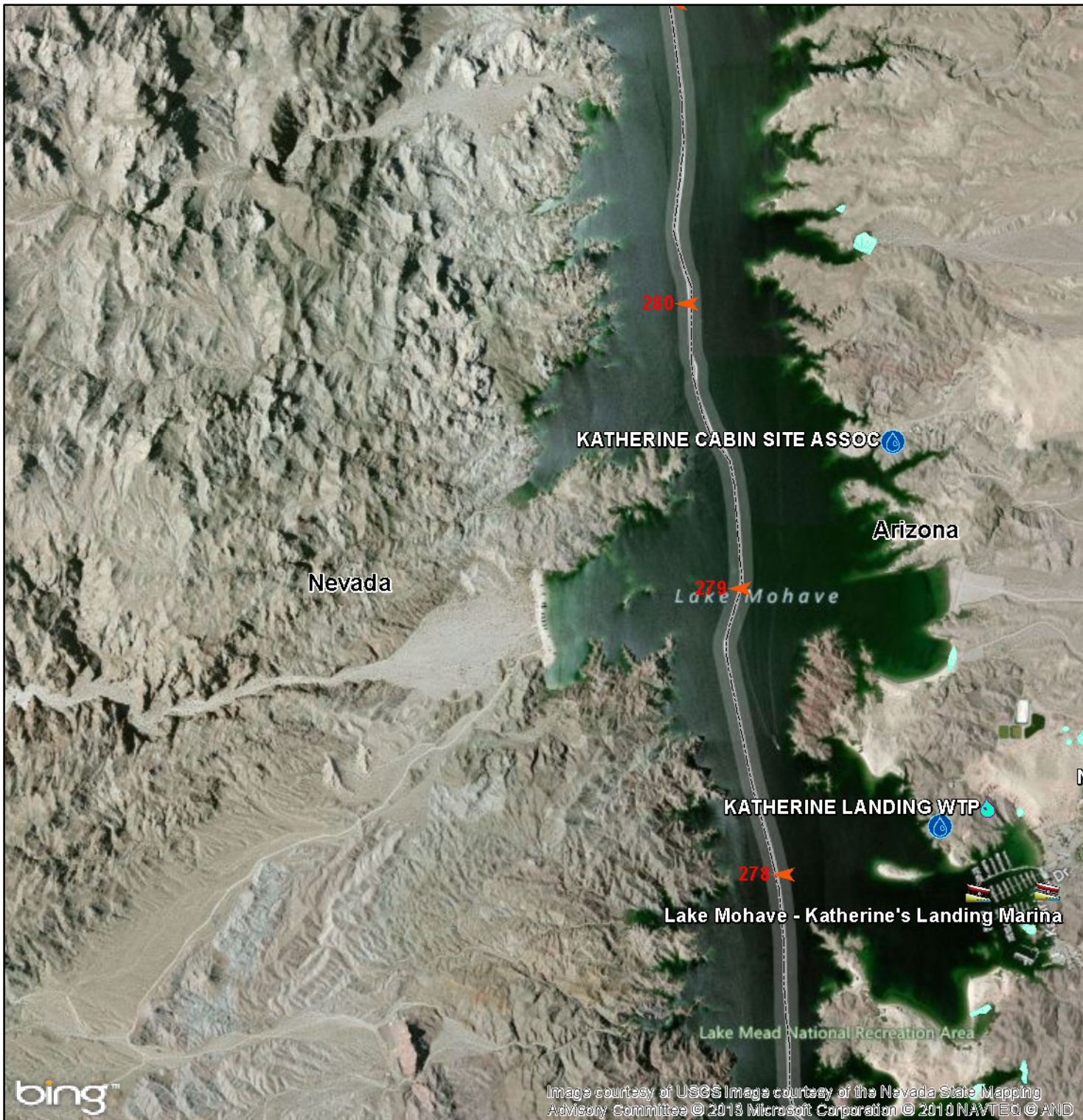
0 10 20 Miles




September, 2013

Lower Colorado River Zone 2

Map Tile # 1



 NPDES Facility 2011

 Boat Ramp

 Water Intake

 State Boundary

 Wetlands

 River Miles

0 2,500 5,000 Feet



See Map Tile 2

Image courtesy of USGS Image courtesy of the Nevada State Mapping
Advisory Committee © 2013 Microsoft Corporation © 2010 NAVTEQ © AND

bing™

NPDES Facility Name	Description	Address	Permittee
KATHERINE LANDING WTP	SEWERAGE SYSTEMS	KATHERINE LANDING WTP	US NATIONAL PARK SERVICE

Water IntakeName	Telephone	Population Served
IN-C080190SI - COLORADO RIVER		10
IN-L087010SI	702-293-8984	1300














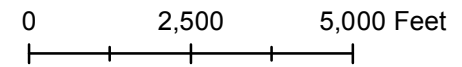
LCR Zone 2-Map Tile # 1

Lower Colorado River Zone 2

Map Tile # 2



-  Dam
-  Dam Line
-  NPDES Facility 2011
-  Unpaved Rds Tracks & Trails
-  Boat Ramp
-  Water Intake
-  Law Enforcement Location
-  Electric Generating Unit
-  State Boundary
-  Wetlands
-  River Miles

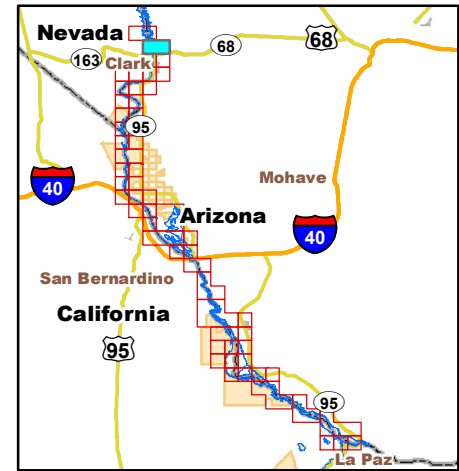


NPDES Facility Name	Description	Address	Permittee
DAVIS DAM POWERPLANT #79	ELECTRICAL SERVICES	DAVIS DAM POWERPLANT #79	US BUREAU OF RECLAMATION
KATHERINE LANDING WTP	SEWERAGE SYSTEMS	KATHERINE LANDING WTP	US NATIONAL PARK SERVICE

Water IntakeName	Telephone	Population Served
IN-L087010SI	702-293-8984	1300
LAKE MOHAVE		26

Law Enforcement	Telephone	Address
NATIONAL PARK SERVICE - LAKE MEAD NATIONAL RECREATION AREA KATHERINE RANGER STATION		140 KATHERINE LANDING MARINA ROAD

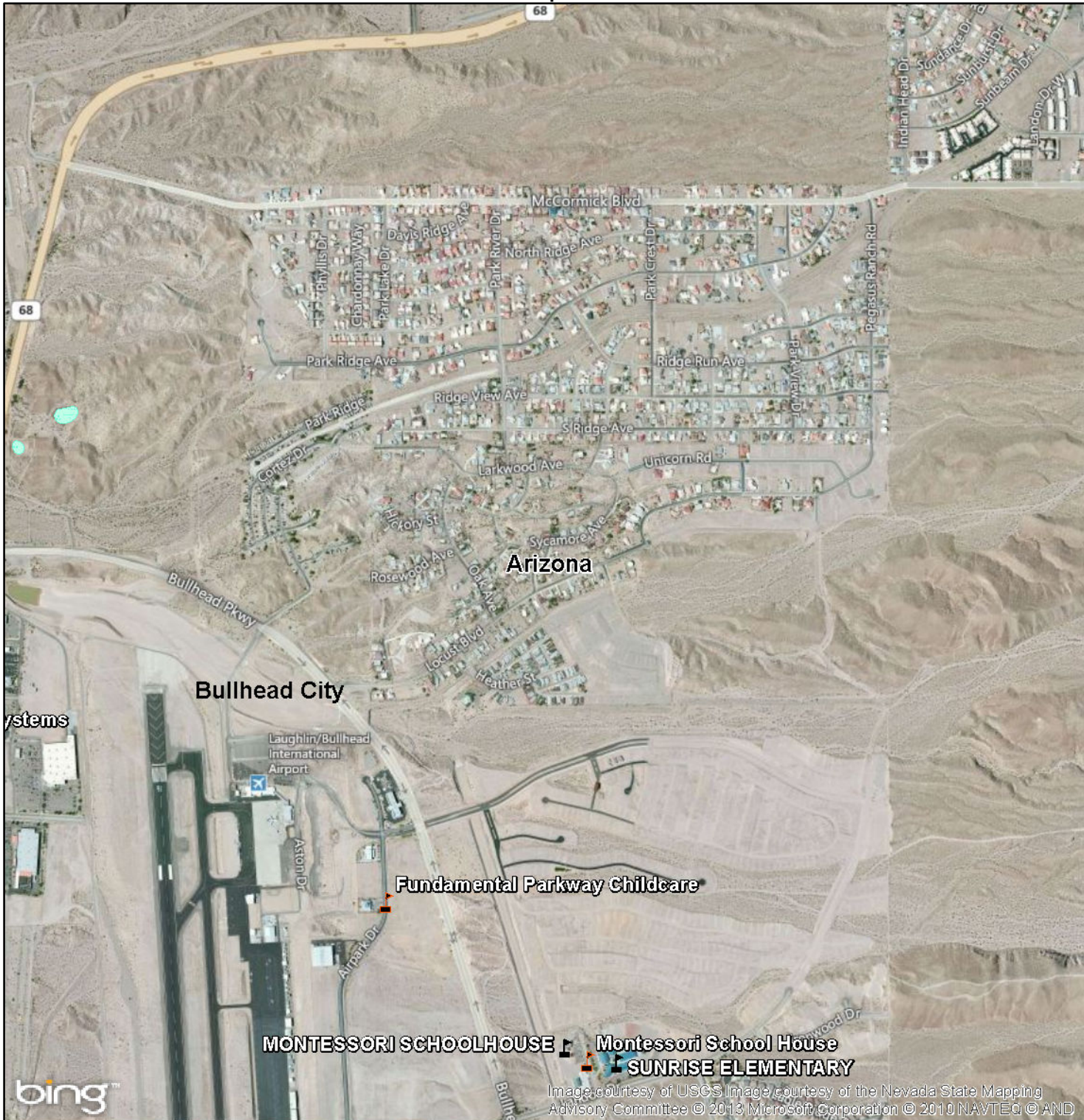
Electric GU/Dam Name	Description	Contact Phone No.	Primary Turbine	Plant Operator
Davis Dam	Operating 48 megawatt Hydraulic Turbine	303-445-2923	Hydraulic Turbine	U S Bureau of Reclamation
Davis Dam	Operating 51.7 megawatt Hydraulic Turbine	303-445-2923	Hydraulic Turbine	U S Bureau of Reclamation






LCR Zone 2-Map Tile # 2

Lower Colorado River Zone 2

Map Tile # 3



-  Day Care Center
-  Public School

 State Boundary

 Wetlands

0 1,500 3,000 Feet



MONTESSORI SCHOOLHOUSE  Montessori School House

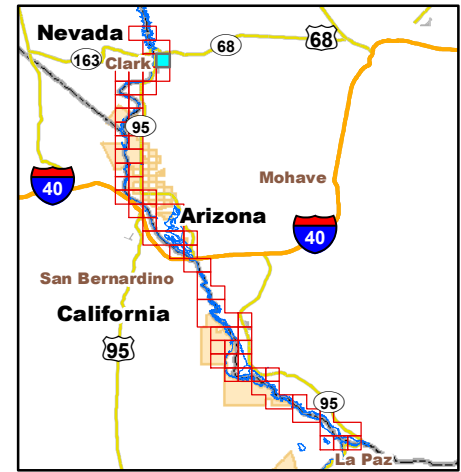
FUNDAMENTAL PARKWAY CHILDCARE  SUNRISE ELEMENTARY

Image courtesy of USGS Image courtesy of the Nevada State Mapping
Advisory Committee © 2013 Microsoft Corporation © 2010 NAVTEQ © AND

See Map Tile 4




Day Care Center Name	Telephone	Capacity	City
Fundamental Parkway Childcare	(928) 754-2323	180	Bullhead City
Montessori School House	(928) 754-2233	81	Bullhead City



LCR Zone 2-Map Tile # 3

School Name	Address	City	Telephone	Type
MONTESSORI SCHOOLHOUSE	945 THUMB BUTTE	BULLHEAD CITY	928-754-2333	PRIVATE
SUNRISE ELEMENTARY	2645 LONDON DR	BULLHEAD CITY	928-754-1815	PUBLIC



Lower Colorado River Zone 2

Map Tile # 4

- NPDES Outfall 2011
- NPDES Facility 2011

See Map Tile 3

- Unpaved Rds Tracks & Trails
- Bridge
- Boat Ramp
- Water Intake
- Emergency Medical Service
- Fire Station
- Gas Station
- State Boundary

- Wetlands
 - River Miles
- 0 1,500 3,000 Feet



NPDES Facility Name	Description	Address	Permittee
LAUGHLIN WRF	Sewerage Systems	450 BRUCE WOODBURY DRIVE	CLARK COUNTY WRD

Water IntakeName	Telephone	Population Served
COLORADO RIVER INTAKE	702-567-2001	8300

NPDES Outfall	Description	Receiving Water
LAUGHLIN WRF	Sewerage Systems	COLORADO RIVER

EMS/FD Name	Telephone
CLARK COUNTY FIRE DEPARTMENT STATION 76	702-298-1922












LCR Zone 2-Map Tile # 4

Lower Colorado River Zone 2

Map Tile # 5



See Map Tile 6

-  Dam Line
-  Unpaved Rds Tracks & Trails
-  Bridge
-  Law Enforcement Location
-  Emergency Medical Service
-  Fire Station
-  Gas Station
-  State Boundary
-  Public School

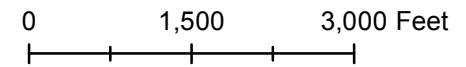


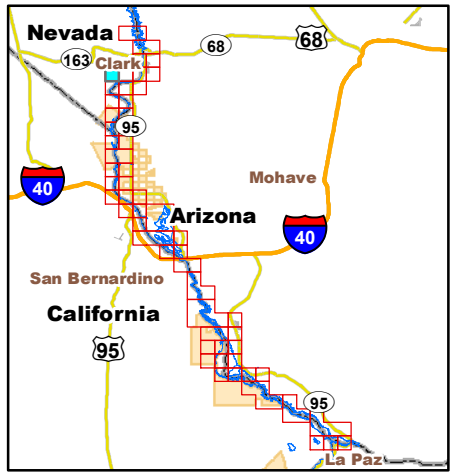
Image courtesy of USGS Image courtesy of the Nevada State Mapping Advisory Committee © 2013 Microsoft Corporation © 2010 NAVTEQ © AND

See Map Tile 11

Law Enforcement	Telephone	Address
NEVADA DEPARTMENT OF PUBLIC SAFETY - NEVADA HIGHWAY PATROL - LAUGHLIN SUBSTATION	702-298-7455	3650 SOUTH POINTE CIRCLE

Pipeline Name	System Name	Commodity Description
SOUTHWEST GAS CORP	SND	NATURAL GAS

EMS/FD Name	Telephone
CLARK COUNTY FIRE DEPARTMENT STATION 85	702-455-7311



LCR Zone 2-Map Tile # 5


Lower Colorado River Zone 2

Map Tile # 6



See Map Tile 7

- Unpaved Rds Tracks & Trails
- Bridge
- Law Enforcement Location
- Emergency Medical Service
- Fire Station
- Gas Station
- Electric Generating Unit
- State Boundary



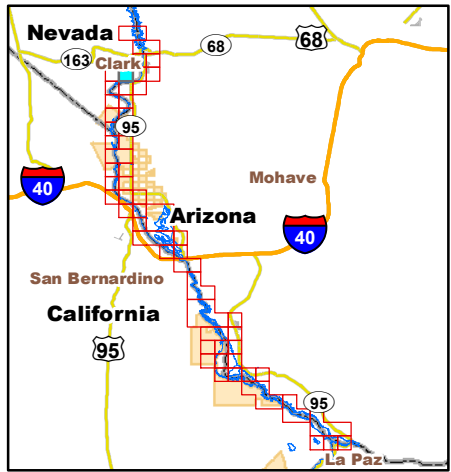
See Map Tile 5

Law Enforcement	Telephone	Address
NEVADA DEPARTMENT OF PUBLIC SAFETY - NEVADA HIGHWAY PATROL - LAUGHLIN SUBSTATION	702-298-7455	3650 SOUTH POINTE CIRCLE

Pipeline Name	System Name	Commodity Description
SOUTHWEST GAS CORP	SND	NATURAL GAS

EMS/FD Name	Telephone
CLARK COUNTY FIRE DEPARTMENT STATION 85	702-455-7311

Electric GU/Dam Name	Description	Contact Phone No.	Primary Turbine	Plant Operator
Mohave (NV)	Retired 818.1 megawatt Coal-fired Steam Turbine	626-302-2070	Steam Turbine	Salt River Project



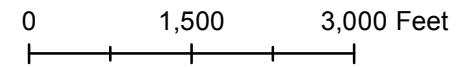
LCR Zone 2-Map Tile # 6

Lower Colorado River Zone 2 Map Tile # 7



- Day Care Center
- Public School
- Dam Line
- Boat Ramp
- Water Intake
- Emergency Medical Service
- Fire Station
- Gas Station
- Electric Generating Unit
- State Boundary
- Gaging Station
- Wetlands
- River Miles

See Map Tile 8



See Map Tile 6

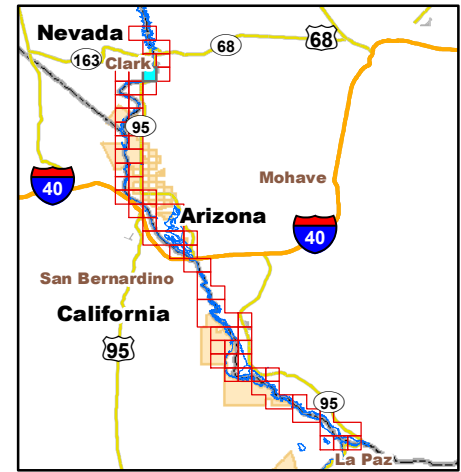


Image courtesy of USGS Image courtesy of the Nevada State Mapping Advisory Committee © 2013 Microsoft Corporation © 2010 NAVTEQ © AND

Water IntakeName	Telephone	Population Served	City
COLORADO RIVER INTAKE		50	Bullhead City

EMS/FD Name	Telephone
BULLHEAD CITY FIRE DEPARTMENT STATION 2	928-758-3971

Pipeline Name	System Name	Commodity Description
SOUTHWEST GAS CORP	SND	NATURAL GAS





LCR Zone 2-Map Tile # 7


School Name	Address	City	Telephone	Type
MOUNTAIN VIEW ELEMENTARY	2380 3RD ST	BULLHEAD CITY	928-754-3203	PUBLIC


Electric GU/Dam Name	Description	Contact Phone No.	Primary Turbine	Plant Operator
Mohave (NV)	Retired 818.1 megawatt Coal-fired Steam Turbine	626-302-2070	Steam Turbine	Salt River Project

Lower Colorado River Zone 2 Map Tile # 8



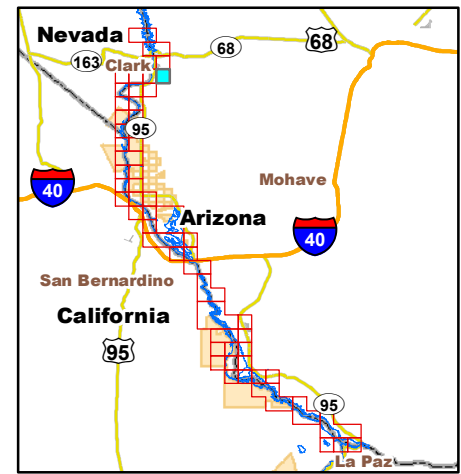
-  Public School
-  Waste Water Treatment Plant

 Gas Station

 State Boundary

0 1,500 3,000 Feet





LCR Zone 2-Map Tile # 8

School Name	Address	City	Telephone	Type
MOUNTAIN VIEW ELEMENTARY	2380 3RD ST	BULLHEAD CITY	928-754-3203	PUBLIC

Lower Colorado River Zone 2

Map Tile # 9



- River Miles
- Day Care Center
- Public School
- Waste Water Treatment Plant
- Unpaved Rds Tracks & Trails
- Gas Station
- State Boundary




Image courtesy of USGS Image courtesy of the Nevada State Mapping Advisory Committee © 2013 Microsoft Corporation © 2010 NAVTEQ © AND

See Map Tile 10

See Map Tile 13

Day Care Center Name	Telephone	Capacity	City
Lil' Rustler's Outpost Learning Center	(928) 763-8933	50	Bullhead City

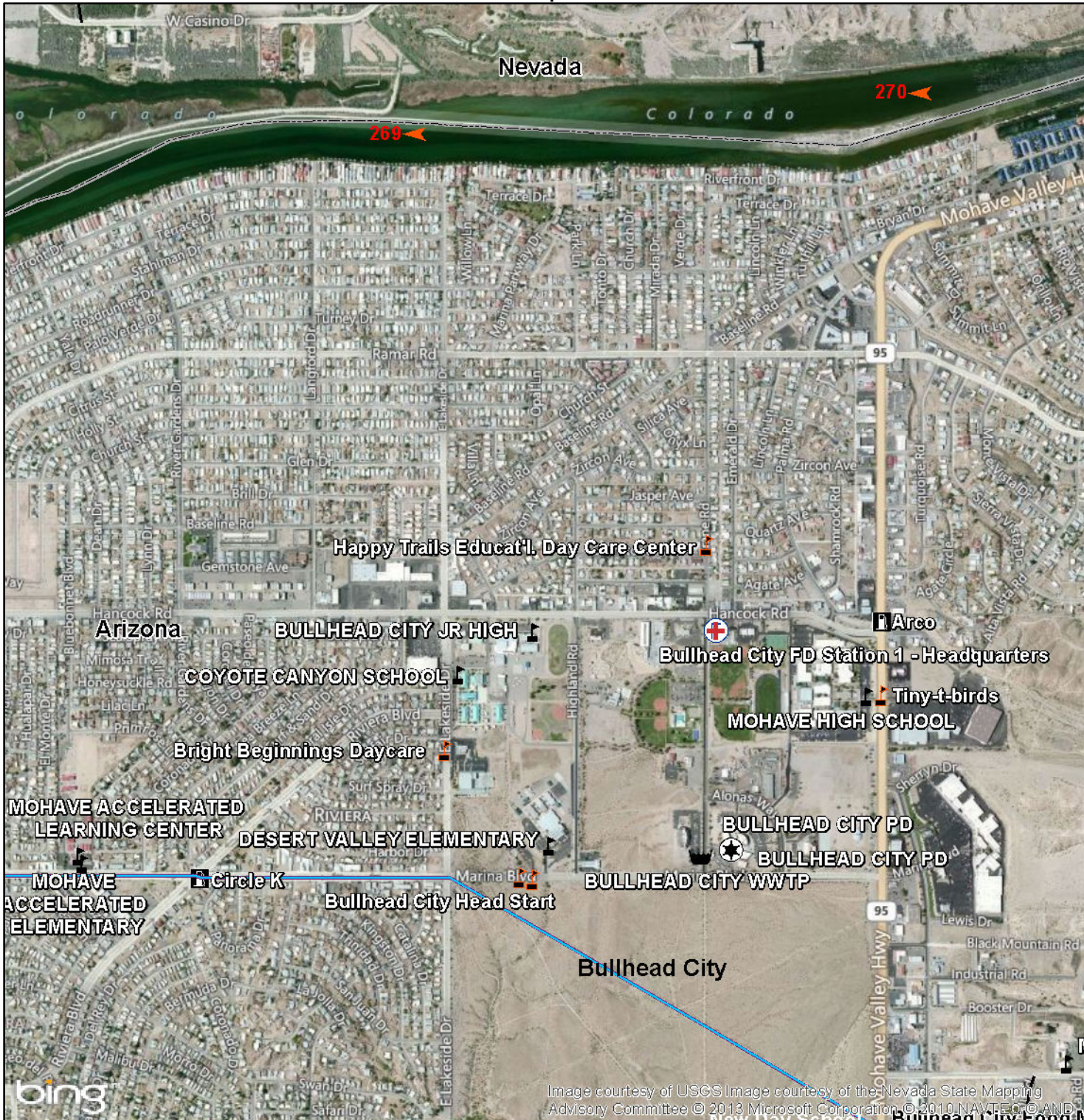


LCR Zone 2-Map Tile # 9

School Name	Address	City	Telephone	Type
MARIA MONTESSORI SCHOOL	1691 N OATMAN RD	BULLHEAD CITY	928-758-8909	PRIVATE

Lower Colorado River Zone 2

Map Tile # 10



- River Miles
- Day Care Center
- Public School

- Waste Water Treatment Plant
- Natural Gas Pipeline
- Pipeline
- Unpaved Rds Tracks & Trails

- Law Enforcement Location
- Emergency Medical Service
- Fire Station
- Gas Station
- State Boundary

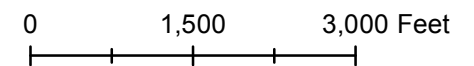


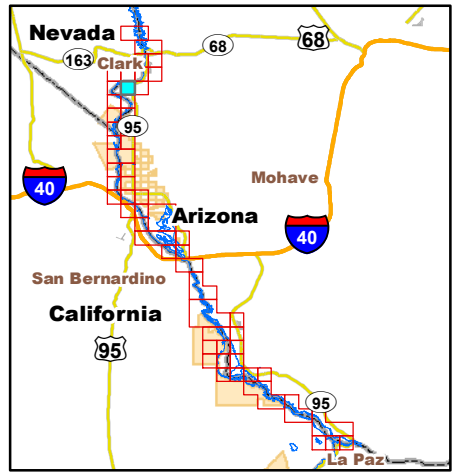
Image courtesy of USGS Image courtesy of the Nevada State Mapping
 Advisory Committee © 2013 Microsoft Corporation © 2010 NAVTEQ © AND

Law Enforcement	Telephone	Address
BULLHEAD CITY POLICE DEPARTMENT	928-763-9200	1255 MARINA BOULEVARD
EMS/FD Name	Telephone	
BULLHEAD CITY FIRE DEPARTMENT STATION 1 - HEADQUARTERS	928-758-3971	
Pipeline Name	System Name	Commodity Description
EL PASO NATURAL GAS CO	EPNG	NATURAL GAS

WWTP Name	Emergency Contact Name	Telephone
City of Bullhead	Ken Robinson	9287637299

Day Care Center Name	Telephone	Capacity	City
Bright Beginnings Daycare	(928) 758-5005	45	Bullhead City
C.r.u.h.s.d.#2 - Tiny-t-birds (Mohave High School	(928) 788-1314	56	Bullhead City
Happy Trails Educat'l. Day Care Center	(928) 758-2244	73	Bullhead City
W A C O G - Bullhead City Head Start	(928) 758-6616	34	Bullhead City
W.a.c.o.g. - Bullhead City Head Start	(928) 758-3334	62	Bullhead City

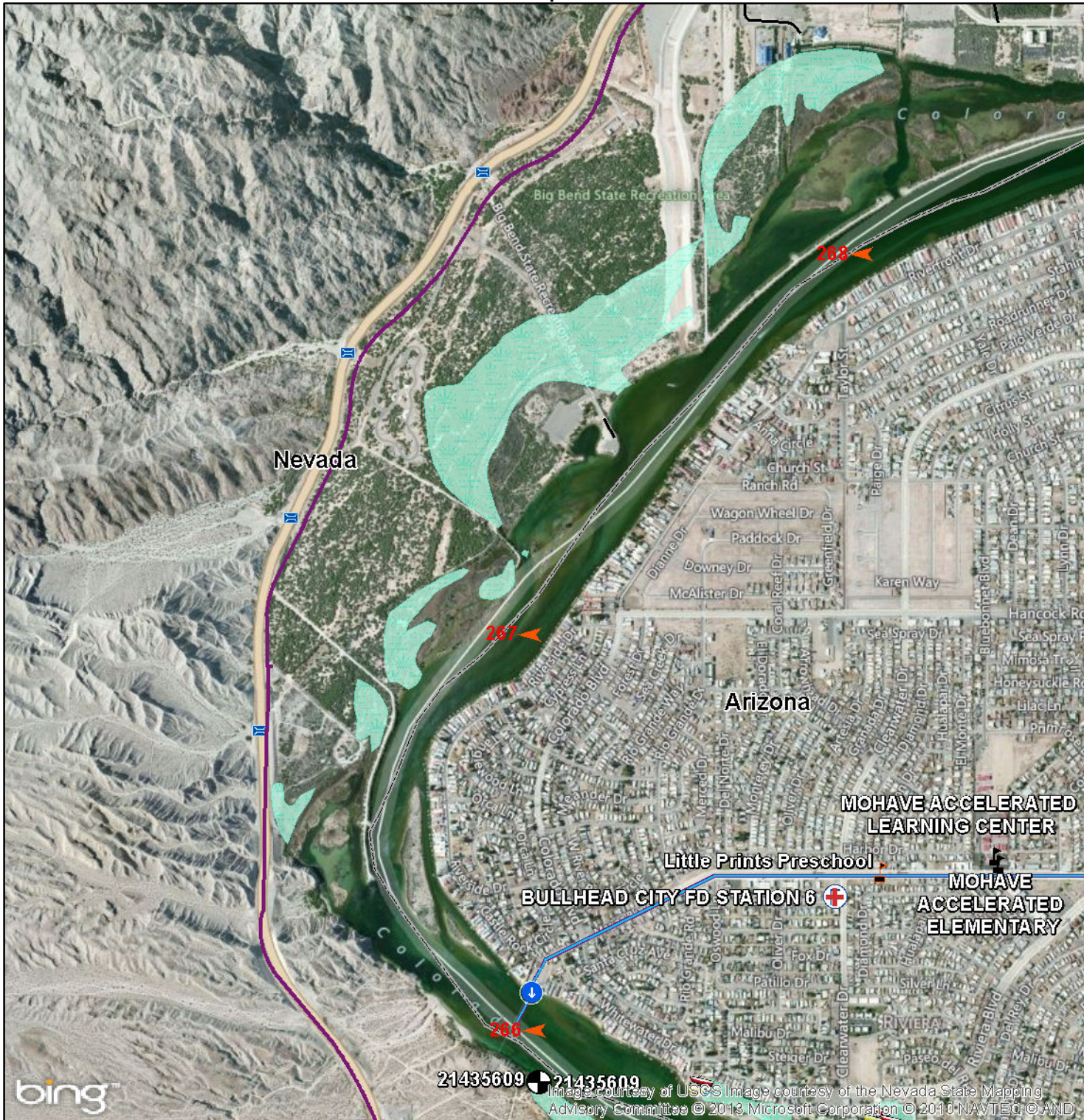
School Name	Address	City	Telephone	Type
BULLHEAD CITY JR HIGH SCHOOL	1062 HANCOCK RD	BULLHEAD CITY	928-758-3921	PUBLIC
COYOTE CANYON SCHOOL	1820 LAKESIDE DR	BULLHEAD CITY	928-758-4909	PUBLIC
DESERT VALLEY ELEMENTARY	1066 MARINA BLVD	BULLHEAD CITY	928-758-6606	PUBLIC
MARIA MONTESSORI SCHOOL	1691 N OATMAN RD	BULLHEAD CITY	928-758-8909	PRIVATE
MOHAVE ACCELERATED ELEMENTARY SCHOOL	625 MARINA BLVD	BULLHEAD CITY	928-704-9345	CHARTER
MOHAVE ACCELERATED LEARNING CENTER	625 MARINA BLVD	BULLHEAD CITY	928-704-9345	CHARTER
MOHAVE HIGH SCHOOL	2251 HWY 95	BULLHEAD CITY	928-788-1201	PUBLIC



LCR Zone 2-Map Tile # 10

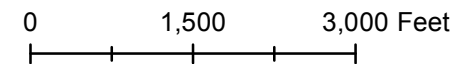
Lower Colorado River Zone 2

Map Tile # 11



- River Miles
- Day Care Center
- Public School
- Pipeline Crossing
- Natural Gas Pipeline
- Pipeline
- Unpaved Rds Tracks & Trails
- Bridge
- Boat Ramp
- Emergency Medical Service
- Fire Station
- State Boundary
- Gaging Station
- Wetlands

See Map Tile 10



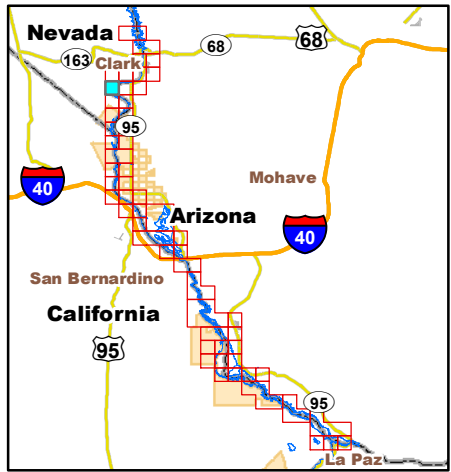
Pipeline Name	System Name	Commodity Description
EL PASO NATURAL GAS CO	EPNG	NATURAL GAS
SOUTHWEST GAS CORP	SND	NATURAL GAS

Pipe Line Crossing Name	ER Phone	Location
El Paso Natural Gas	800-334-8047	2121 Line: Near 240 Marina Blvd – Bullhead City

EMS/FD Name	Telephone
BULLHEAD CITY FIRE DEPARTMENT STATION 6	928-758-3971

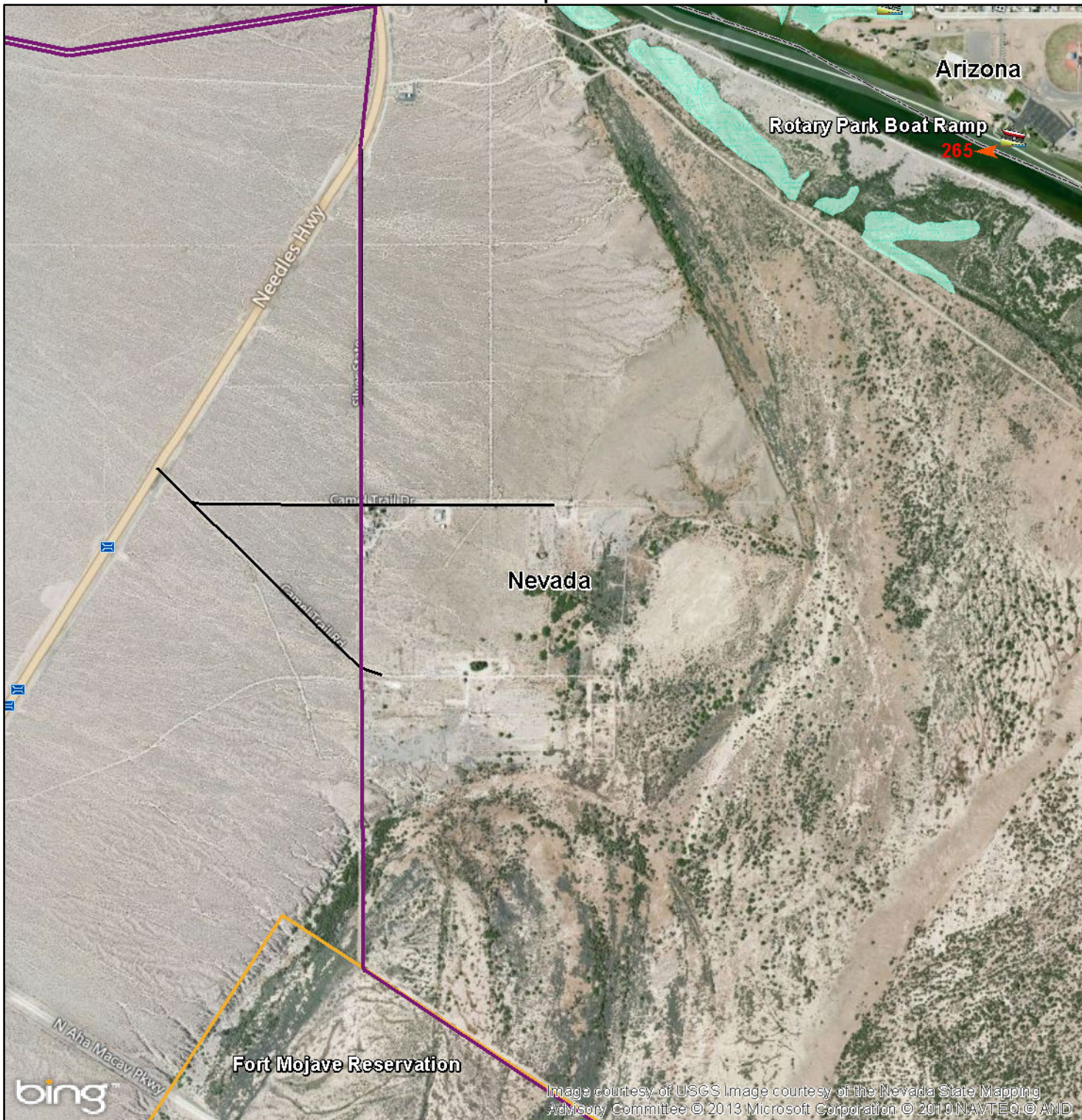
Day Care Center Name	Telephone	Capacity	City
Little Prints Preschool	(928) 704-4335	106	Bullhead City

School Name	Address	City	Telephone	Type
MOHAVE ACCELERATED ELEMENTARY SCHOOL	625 MARINA BLVD	BULLHEAD CITY	928-704-9345	CHARTER
MOHAVE ACCELERATED LEARNING CENTER	625 MARINA BLVD	BULLHEAD CITY	928-704-9345	CHARTER



LCR Zone 2-Map Tile # 11

See Map Tile 11



Lower Colorado River Zone 2

Map Tile # 12

River Miles

See Map Tile 13

- Pipeline
- Unpaved Rds Tracks & Trails
- Bridge
- Boat Ramp
- State Boundary
- Tribal Lands
- Wetlands

0 1,500 3,000 Feet



See Map Tile 15

Image courtesy of USGS Image courtesy of the Nevada State Mapping Advisory Committee © 2013 Microsoft Corporation © 2010 NAVTEQ © AND



N Aha Macav Pkwy

Fort Mojave Reservation

Nevada

Arizona

Rotary Park Boat Ramp

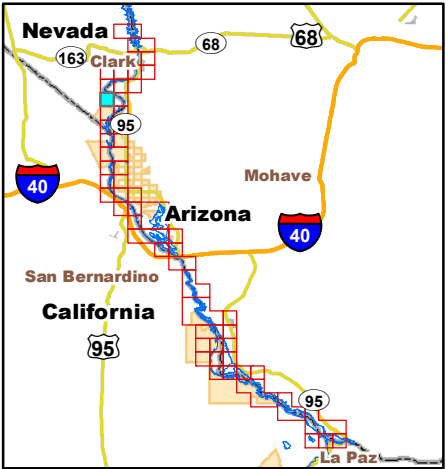
265

Needles Hwy

Camel Trail Dr

Camel Trail Dr

Pipeline Name	System Name	Commodity Description
SOUTHWEST GAS CORP	SND	NATURAL GAS









LCR Zone 2-Map Tile # 12

See Map Tile 10

Lower Colorado River Zone 2 Map Tile # 13



-  Day Care Center
-  Natural Gas Pipeline
-  Unpaved Rds Tracks & Trails
-  Boat Ramp
-  Gas Station
-  State Boundary

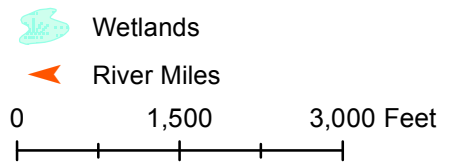
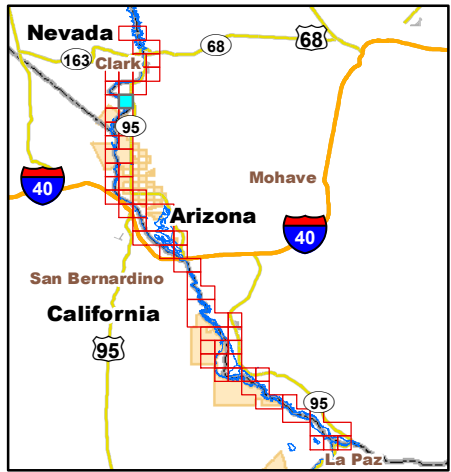


Image courtesy of USGS Image courtesy of the Nevada State Mapping Advisory Committee © 2016 Microsoft Corporation © 2016 Bing

See Map Tile 14

See Map Tile 12

Pipeline Name	System Name	Commodity Description
EL PASO NATURAL GAS CO	EPNG	NATURAL GAS

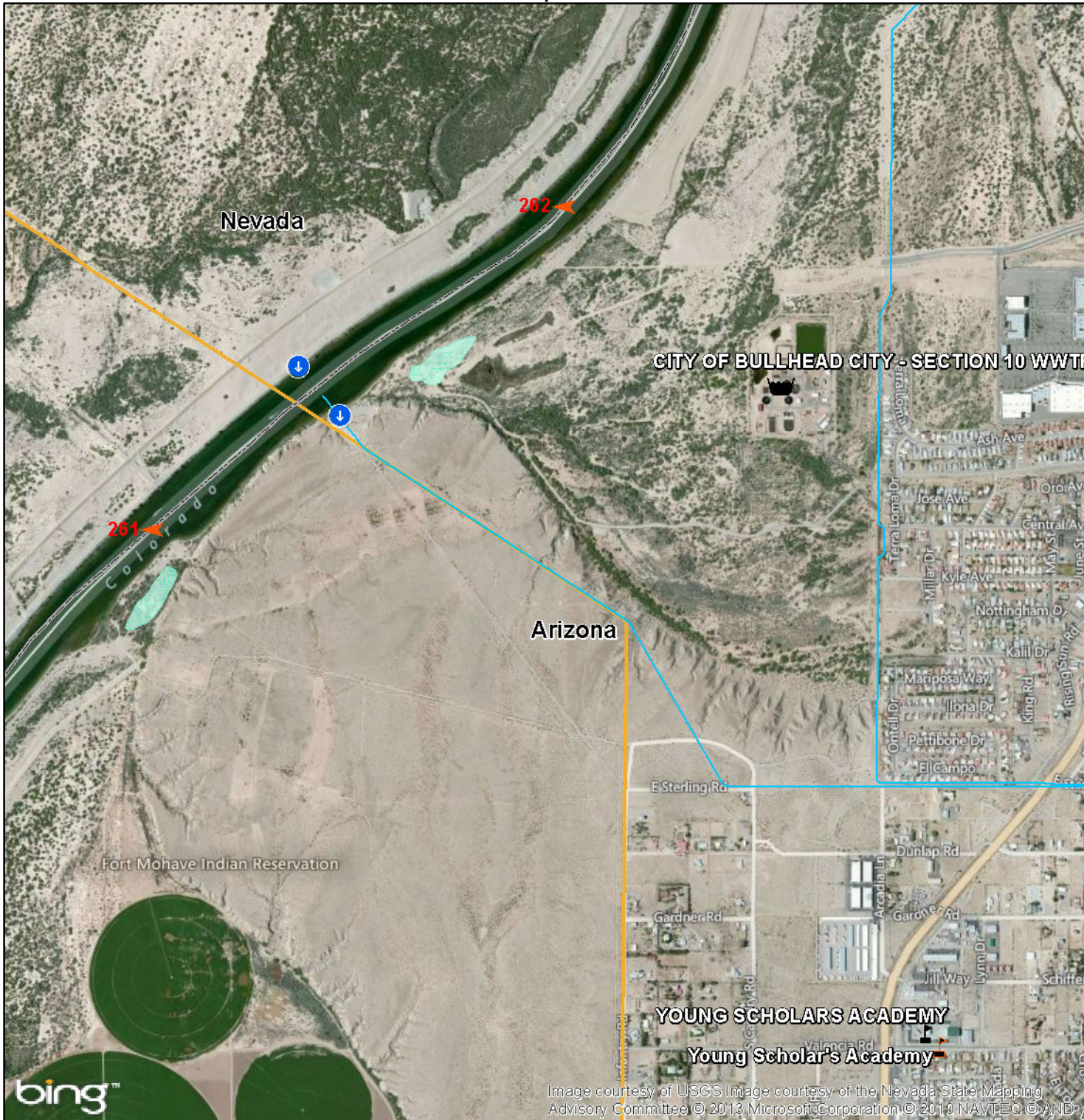







LCR Zone 2-Map Tile # 13



Day Care Center Name	Telephone	Capacity	City
Kyd's Towne Childcare & Learning Center	(928) 758-2838	86	Bullhead City
Lil' Darlin's Childcare	(928) 758-1540	34	Bullhead City
Little Scooters Pre-school	(928) 758-2282	105	Bullhead City
New Day School	(928) 763-1115	108	Bullhead City



Lower Colorado River Zone 2

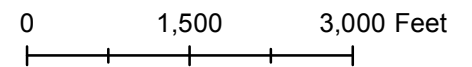
Map Tile # 14



-  Day Care Center
-  Public School
-  Waste Water Treatment Plant
-  Pipeline Crossing
-  Natural Gas Pipeline

-  State Boundary
-  Tribal Lands

-  Wetlands
-  River Miles

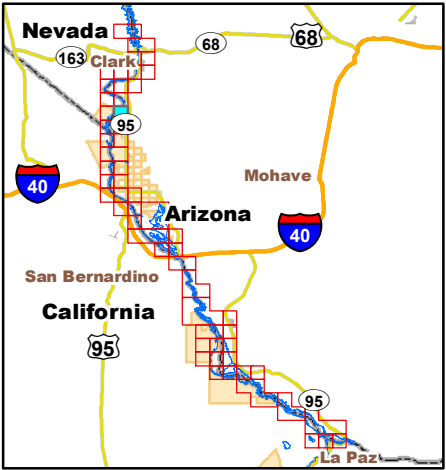


See Map Tile 15



Pipeline Name	System Name	Commodity Description
EL PASO NATURAL GAS CO	EPNG	NATURAL GAS
SOUTHWEST GAS CORP	SND	NATURAL GAS

Pipe Line Crossing Name	ER Phone	Location
Southwest Gas Corporation (SGTC)	800-477-5422	Approximately 1 mile NW from the intersection of Mohave Valley Drive and Infantry Road.



LCR Zone 2-Map Tile # 14

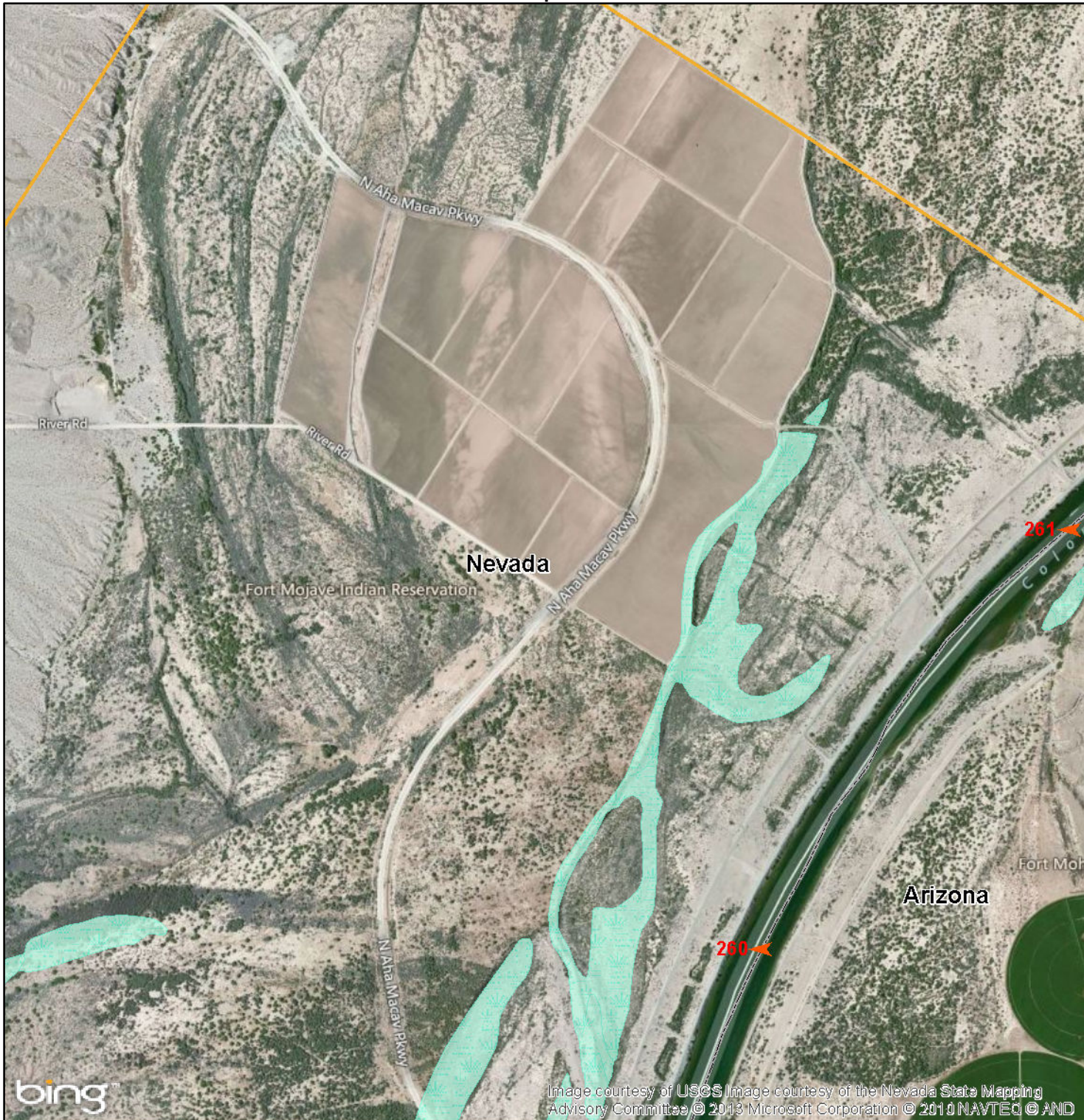
Day Care Center Name	Telephone	Capacity	City
Young Scholar's Academy	(928) 704-1100	31	Bullhead City

School Name	Address	City	Telephone	Type
YOUNG SCHOLARS ACADEMY	1501 E VALENCIA	BULLHEAD CITY	928-704-1100	CHARTER

See Map Tile 12

Lower Colorado River Zone 2

Map Tile # 15



See Map Tile 14

- State Boundary
- Tribal Lands

- Wetlands
- River Miles

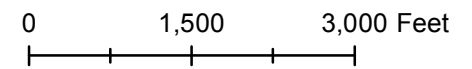
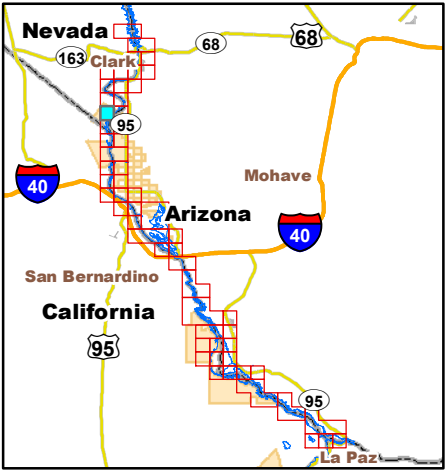


Image courtesy of USGS Image courtesy of the Nevada State Mapping
Advisory Committee © 2013 Microsoft Corporation © 2010 NAVTEQ © AND

See Map Tile 16

Pipeline Name	System Name	Commodity Description
SOUTHWEST GAS CORP	SND	NATURAL GAS













LCR Zone 2-Map Tile # 15

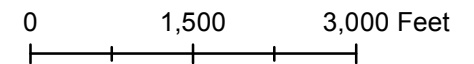


Lower Colorado River Zone 2

Map Tile # 16

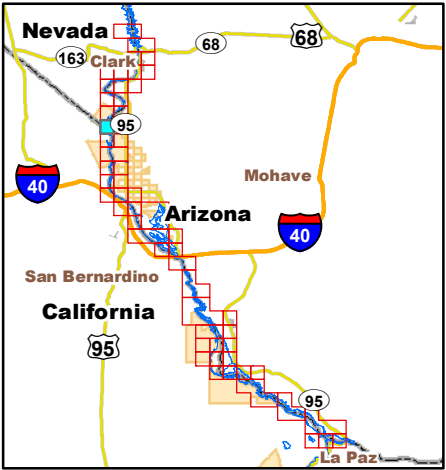
-  River Miles
-  Site Strategy
-  SDWIS Storage Facility
-  Unpaved Rds Tracks & Trails
-  Bridge
-  Emergency Medical Service
-  Fire Station
-  State Boundary
-  Tribal Lands
-  Wetlands

See Map Tile 17



Site Strategy Name	Quad	Comments
Veterans Memorial Bridge, Colorado River Mile 258.78, Fort Mojave Indian Reservation, Laughlin NV Area	Q12K - Mount Manchester SE - ID 3511459 SE - 6K Ref. 2121740	The gravel pad area can function as the containment and recovery site. The staging area for boom and recovery equipment and vehicles can also be located on the gravel pad area.

EMS/FD Name	Telephone
MOHAVE VALLEY FIRE DEPARTMENT STATION 84	928-768-9113



LCR Zone 2-Map Tile # 16

Lower Colorado River Zone 2

Map Tile # 17

EXCEL EDUCATION CENTERS FORT MOHAVE, LLC


Maverik

Arizona

Fort Mohave Indian Reservation

TRISTATE CAREFLIGHT 6 LIMITED LIABILITY CORPORATION

Valley View Medical Center

 Public School


 Unpaved Rds Tracks & Trails

 Emergency Medical Service

 Gas Station

 State Boundary

 Tribal Lands

 Hospitals

 Wetlands

0 1,500 3,000 Feet

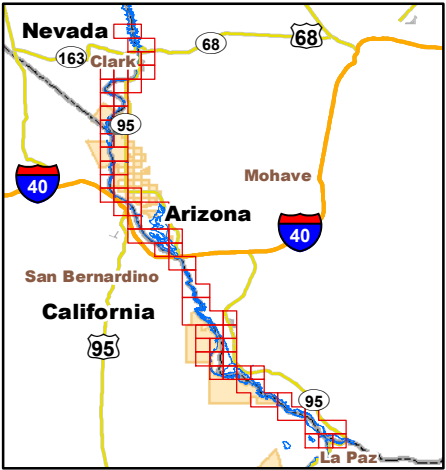


See Map Tile 16

ON 84

Hospital	Phone	Address
VALLEY VIEW MEDICAL CENTER	928-788-2273	5330 STATE HIGHWAY 95

EMS/FD Name	Telephone
TRISTATE CAREFLIGHT 6 LIMITED LIABILITY CORPORATION	928-704-7058



LCR Zone 2-Map Tile # 17

School Name	Address	City	Telephone	Type
EXCEL EDUCATION CENTERS FORT MOHAVE, LLC	1385 GEMINI ST	FORT MOHAVE	928-758-5472	CHARTER

Lower Colorado River Zone 2

Map Tile # 18



Public School

Unpaved Rds Tracks & Trails

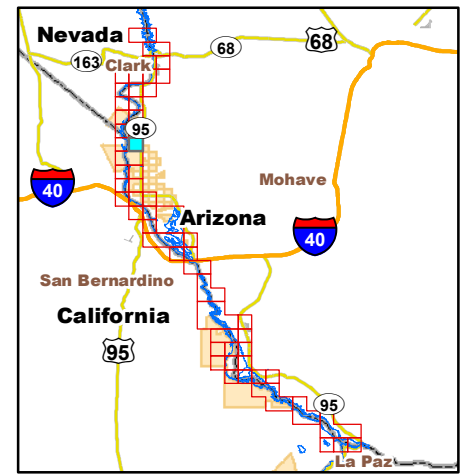
Gas Station

State Boundary

Tribal Lands

0 1,500 3,000 Feet





LCR Zone 2-Map Tile # 18

School Name	Address	City	Telephone	Type
ACADEMY OF BUILDING INDUSTRIES	1547 E LIPAN BLVD	FORT MOHAVE	928-788-2601	CHARTER
DESERT QUEST PRIVATE SCHOOL	5902 S HWY 95	FORT MOHAVE	928-758-6858	PRIVATE

See Map Tile 16



Lower Colorado River Zone 2

Map Tile # 19

See Map Tile 18

◀ River Miles

— Unpaved Rds Tracks & Trails

◻ State Boundary

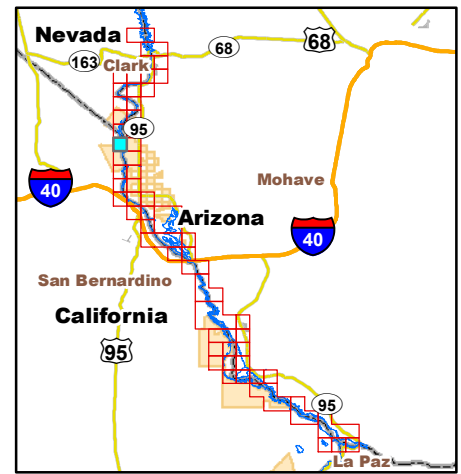
◻ Tribal Lands

0 1,500 3,000 Feet



Image courtesy of USGS Image courtesy of the Nevada State Mapping
Advisory Committee © 2013 Microsoft Corporation © 2010 NAVTEQ © AND

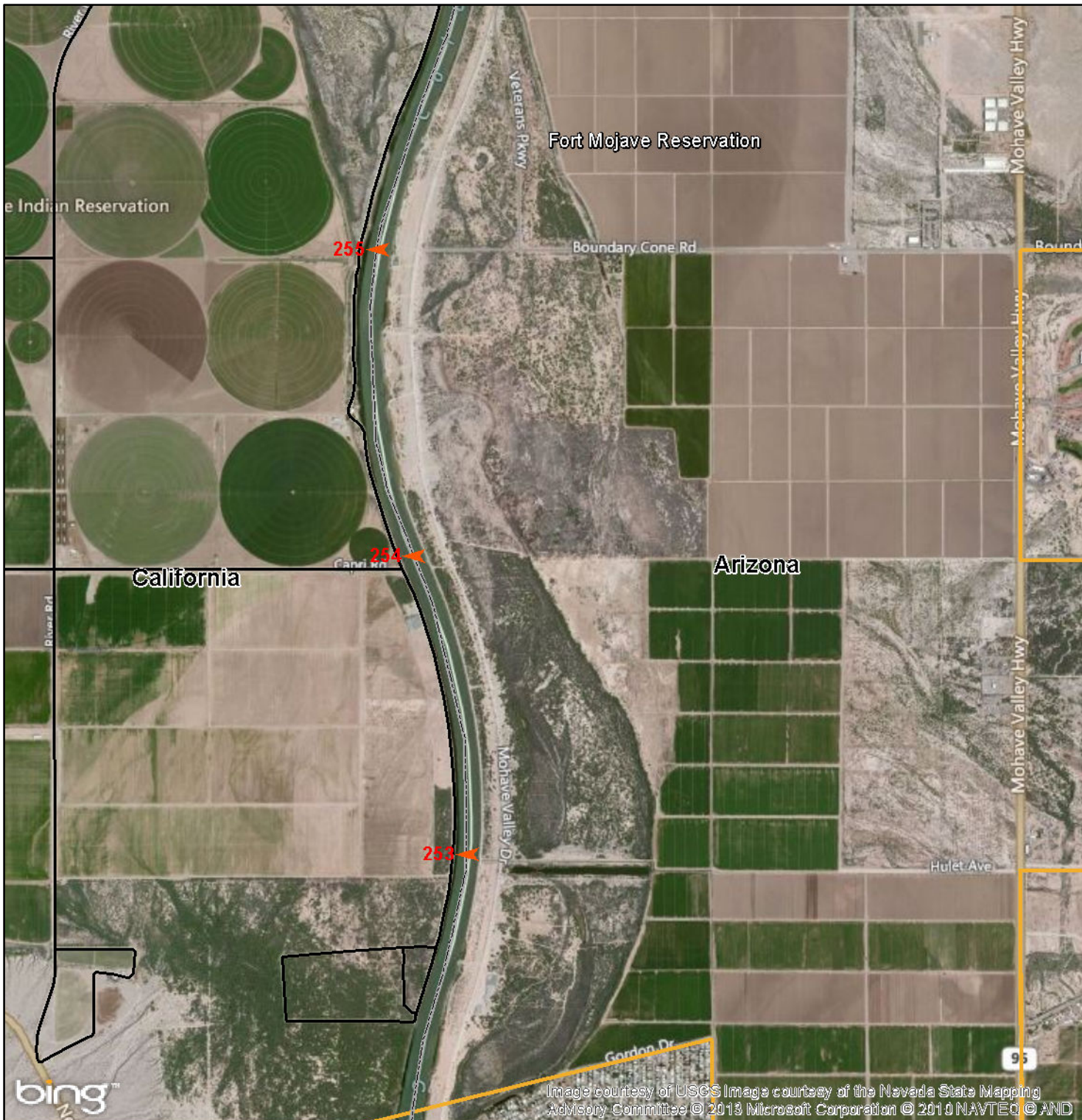
See Map Tile 20



LCR Zone 2-Map Tile # 19

Lower Colorado River Zone 2

Map Tile # 20



◀ River Miles

— Natural Gas Pipeline

— Unpaved Rds Tracks & Trails

□ State Boundary

□ Tribal Lands

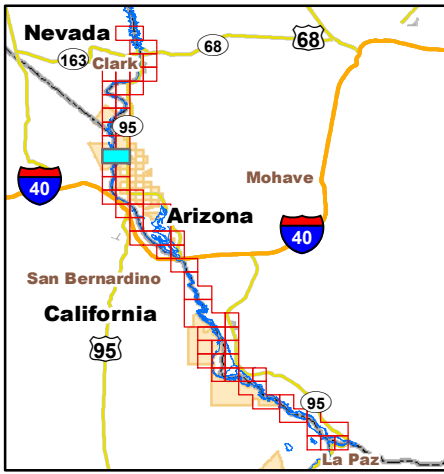
0 2,500 5,000 Feet



Image courtesy of USGS Image courtesy of the Nevada State Mapping
Advisory Committee © 2013 Microsoft Corporation © 2010 NAVTEQ © AND

bing

Pipeline Name	System Name	Commodity Description
QUESTAR PIPELINE COMPANY	ML	NATURAL GAS
TRANSWESTERN PIPELINE CO (ENRON)	MAINLINE	NATURAL GAS













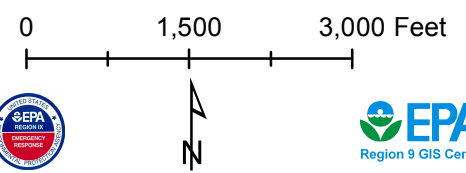
LCR Zone 2-Map Tile # 20

Lower Colorado River Zone 2

Map Tile # 21



-  Day Care Center
-  Public School
-  Waste Water Treatment Plant
-  Natural Gas Pipeline
-  Pipeline
-  Law Enforcement Location
-  Emergency Medical Service
-  Fire Station
-  State Boundary
-  Tribal Lands



See Map Tile 22



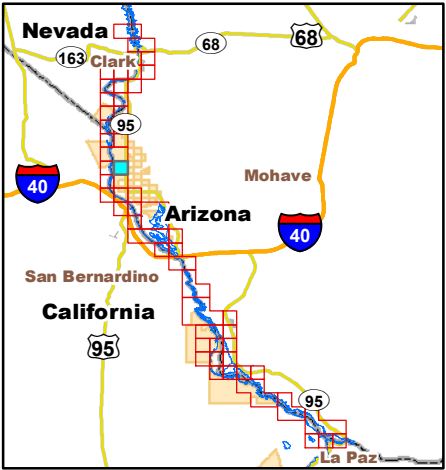
Pipeline Name	System Name	Commodity Description
QUESTAR PIPELINE COMPANY	ML	NATURAL GAS
TRANSWESTERN PIPELINE CO (ENRON)	MAINLINE	NATURAL GAS

WWTP Name	Emergency Contact Name	Telephone
Operations Management International, Inc.	Dennie Fernandez	9283461909

EMS/FD Name	Telephone
MOHAVE VALLEY FIRE DEPARTMENT STATION 81	928-768-9113

School Name	Address	City	Telephone	Type
MOHAVE VALLEY ELEMENTARY	1419 E WILLOW	MOHAVE VALLEY	928-768-2211	PUBLIC

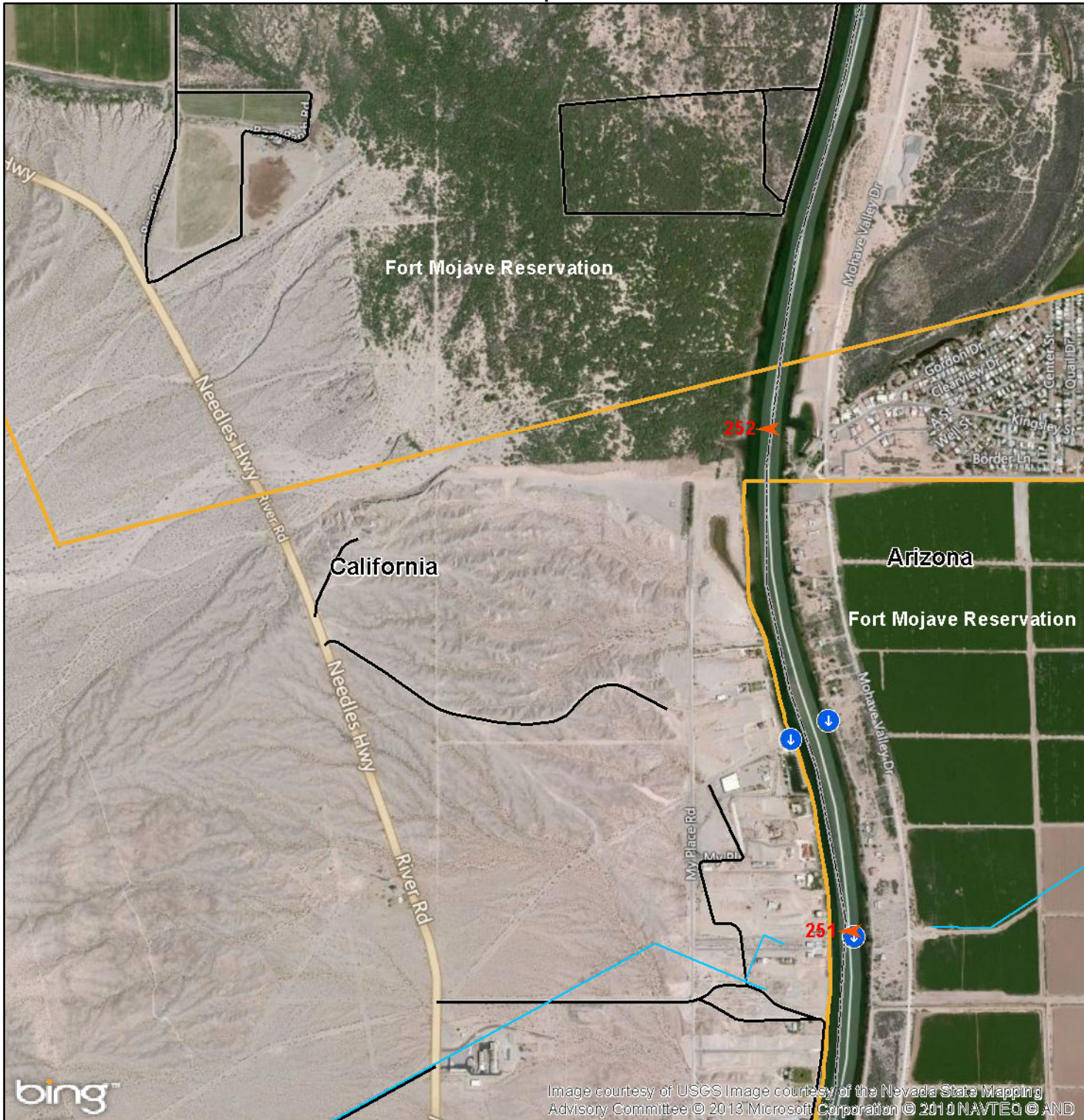
Day Care Center Name	Telephone	Capacity	City
M.v.e.s.d.#16 - Daycare	(928) 768-2211	108	Mohave Valley
W.a.c.o.g. - Mohave Valley Head Start	(928) 768-1090	64	Mohave Valley



LCR Zone 2-Map Tile # 21

Lower Colorado River Zone 2

Map Tile # 22



See Map Tile 21

◀ River Miles

↓ Pipeline Crossing

— Natural Gas Pipeline

— Unpaved Rds Tracks & Trails

□ State Boundary

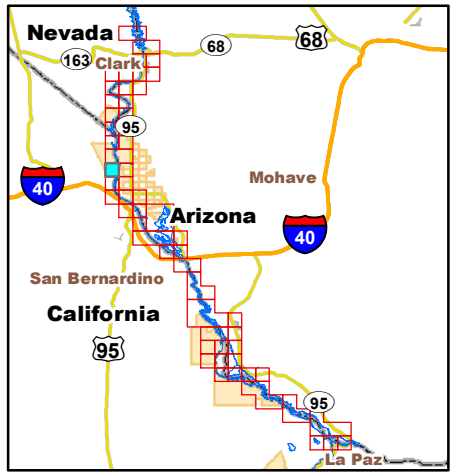
▭ Tribal Lands

0 1,500 3,000 Feet



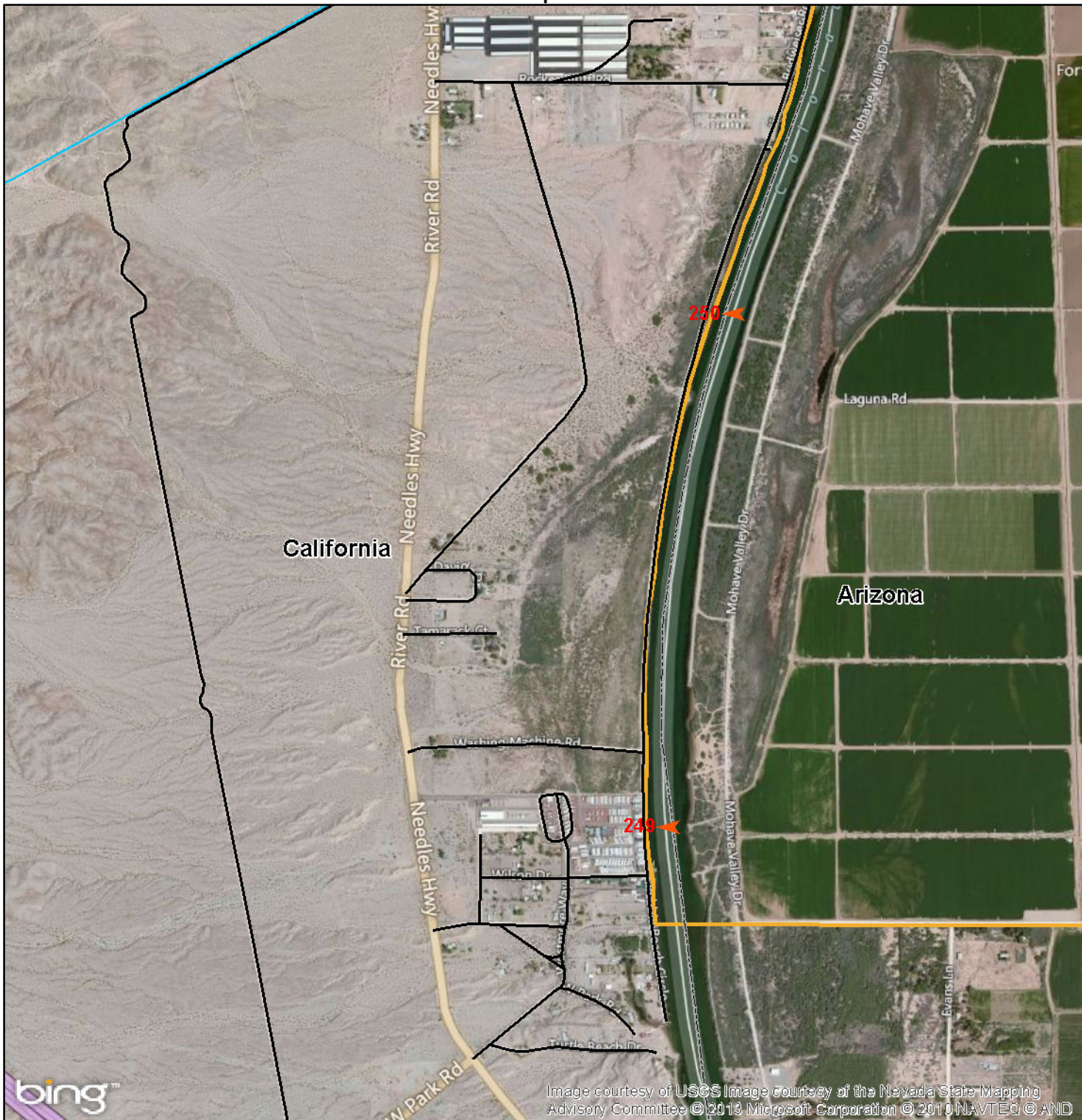
Pipeline Name	System Name	Commodity Description
QUESTAR PIPELINE COMPANY	ML	NATURAL GAS
SOUTHERN CALIFORNIA GAS CO	TRANSMISSION	NATURAL GAS
TRANSWESTERN PIPELINE CO (ENRON)	MAINLINE	NATURAL GAS

Pipe Line Crossing Name	ER Phone	Location
Questar Pipeline (Southern Trails Pipeline)	800-261-0668	Milepost 245.91 – about ½ mile south of intersection of Dike Road and County Road 347 (King Street).
Transwestern Pipeline	866-999-8975	Mohave Valley crossing is located about ¼ mile north of the intersection of Dike Road and County Road 351.



LCR Zone 2-Map Tile # 22






See Map Tile 22



Lower Colorado River Zone 2

Map Tile # 23

See Map Tile 24

-  River Miles
-  Natural Gas Pipeline
-  Unpaved Rds Tracks & Trails
-  State Boundary
-  Tribal Lands

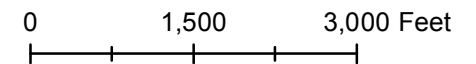
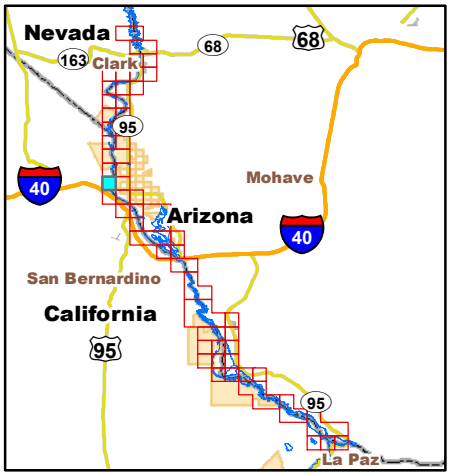


Image courtesy of USGS Image courtesy of the Nevada State Mapping
 Advisory Committee © 2013 Microsoft Corporation © 2010 NAVTEQ © AND

See Map Tile 27



Pipeline Name	System Name	Commodity Description
QUESTAR PIPELINE COMPANY	ML	NATURAL GAS
SOUTHERN CALIFORNIA GAS CO	TRANSMISSION	NATURAL GAS

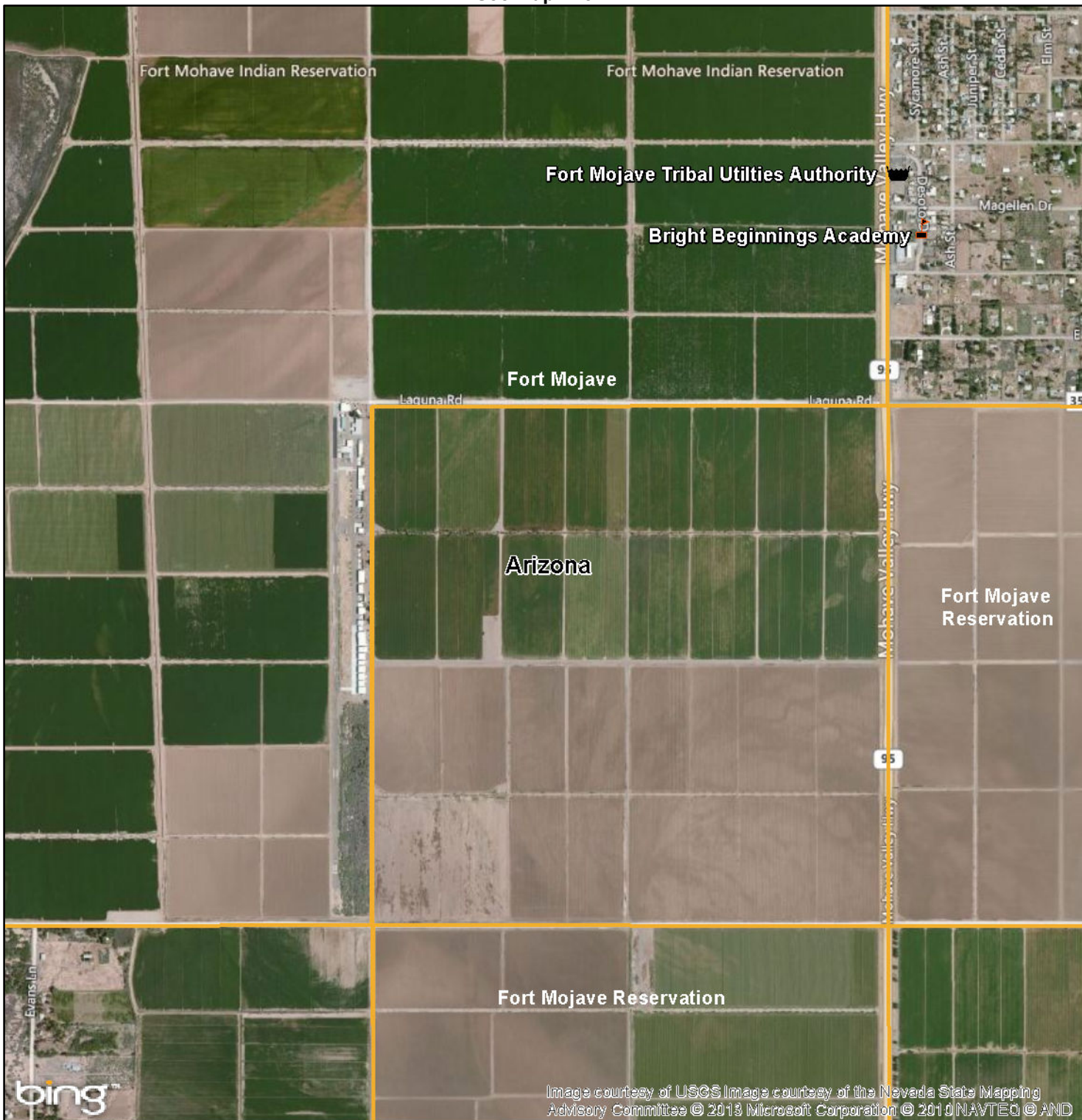


LCR Zone 2-Map Tile # 23

See Map Tile 21

Lower Colorado River Zone 2

Map Tile # 24



 Day Care Center

 Waste Water Treatment Plant

 State Boundary

 Tribal Lands

0 1,500 3,000 Feet



Image courtesy of USGS Image courtesy of the Nevada State Mapping
Advisory Committee © 2013 Microsoft Corporation © 2010 NAVTEQ © AND

See Map Tile 26

See Map Tile 23



Day Care Center Name	Telephone	Capacity	City
Bright Beginnings Academy	(928) 768-2218	55	Mohave Valley

WWTP Name	Emergency Contact Name	Telephone
Fort Mojave Tribal Utilities Authority	William Cyr	9287682200

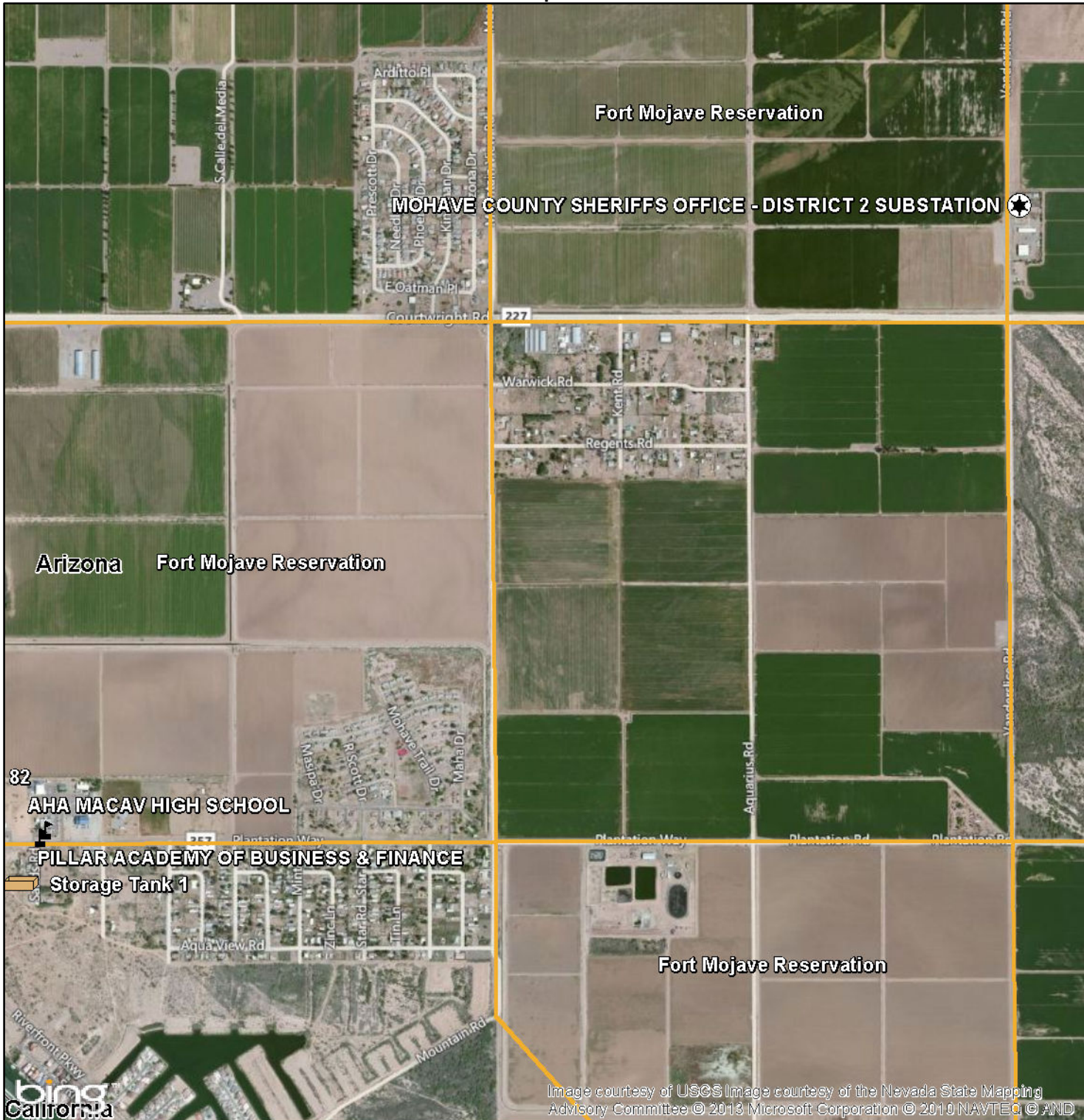


LCR Zone 2-Map Tile # 24

See Map Tile 24

Lower Colorado River Zone 2

Map Tile # 25



-  Public School
-  SDWIS Storage Facility
-  Law Enforcement Location
-  State Boundary
-  Tribal Lands

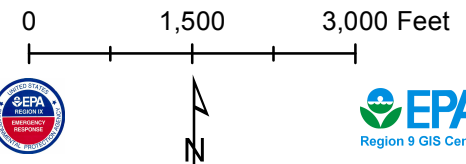


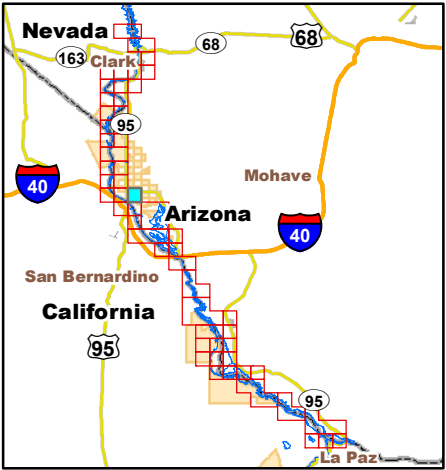
Image courtesy of USGS Image courtesy of the Nevada State Mapping
Advisory Committee © 2013 Microsoft Corporation © 2010 NAVTEQ © AND

See Map Tile 29

See Map Tile 26



Law Enforcement	Telephone	Address
MOHAVE COUNTY SHERIFFS OFFICE - DISTRICT 2 SUBSTATION	928-768-7055	9880 VANDERSLICE ROAD

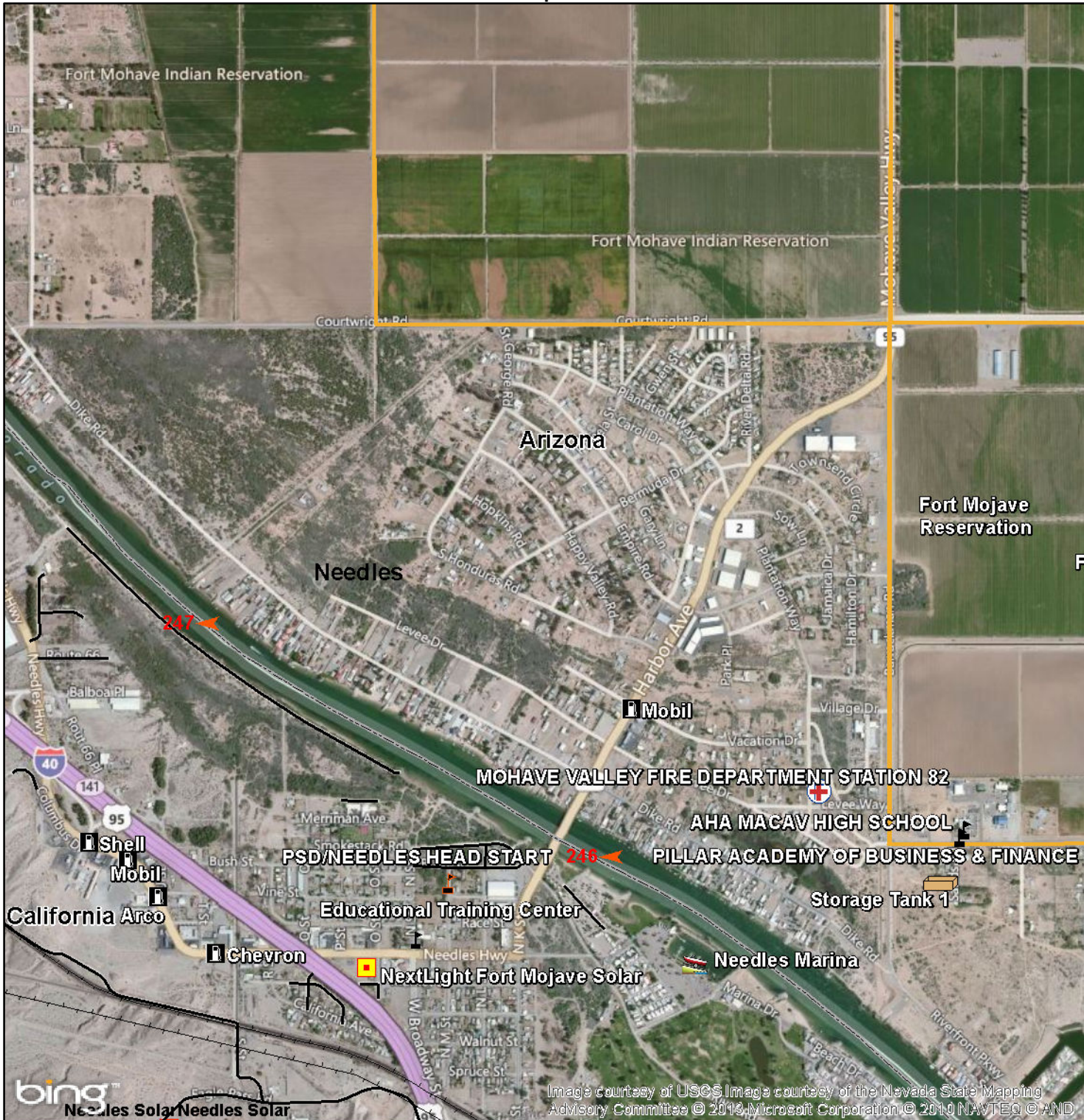













LCR Zone 2-Map Tile # 25

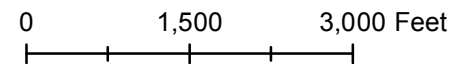
School Name	Address	City	Telephone	Type
AHA MACAV HIGH SCHOOL	1589 PLANTATION DR	MOHAVE VALLEY	928-346-3925	PUBLIC
PILLAR ACADEMY OF BUSINESS & FINANCE	1589 PLANTATION DR	MOHAVE VALLEY	928-301-1141	CHARTER

Lower Colorado River Zone 2

Map Tile # 26



-  SDWIS Storage Facility
-  Unpaved Rds Tracks & Trails
-  Railroad
-  Boat Ramp
-  Emergency Medical Service
-  Fire Station
-  Gas Station
-  Electric Generating Unit
-  State Boundary
-  Tribal Lands
-  Public School

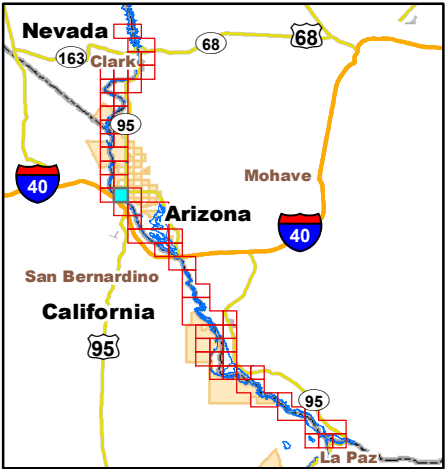


See Map Tile 27

See Map Tile 25



Day Care Center Name	Telephone	Capacity
PSD/NEEDLES HEAD START	(760) 326-5221	78



LCR Zone 2-Map Tile # 26

EMS/FD Name	Telephone
MOHAVE VALLEY FIRE DEPARTMENT STATION 82	928-768-9113

Railroad Name
AMTK

School Name	Address	Phone	Enrollment
PILLAR ACADEMY OF BUSINESS & FINANCE	1589 PLANTATION DRIVE	6029445111	28

Electric GU/Dam Name	Description	Contact Phone No.	Primary Turbine	Plant Operator
NextLight Fort Mojave Solar	Planned 278 megawatt Photovoltaic		Photovoltaic	NextLight Renewable Power LLC








See Map Tile 23



Lower Colorado River Zone 2

Map Tile # 27

See Map Tile 26

-  River Miles
-  Unpaved Rds Tracks & Trails
-  Railroad Bridge
-  Railroad
-  Boat Ramp
-  Gas Station
-  State Boundary

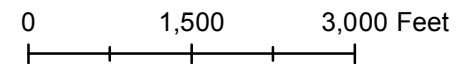
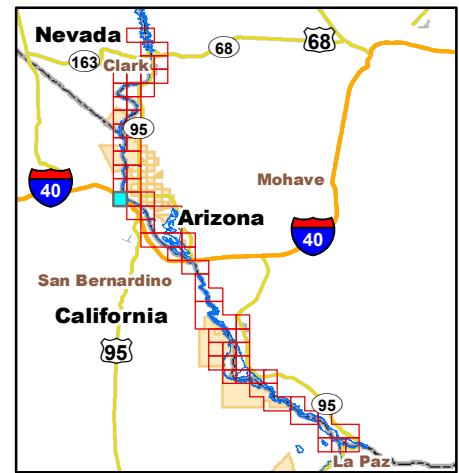


Image courtesy of USGS Image courtesy of the Nevada State Mapping
Advisory Committee © 2013 Microsoft Corporation © 2010 NAVTEQ © AND

See Map Tile 28



LCR Zone 2-Map Tile # 27

Railroad Name

AMTK

See Map Tile 26

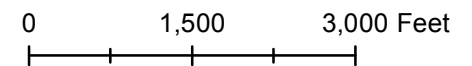


Lower Colorado River Zone 2

Map Tile # 28

- River Miles
- TRI 2010
- Unpaved Rds Tracks & Trails
- Railroad Bridge
- Railroad
- Boat Ramp
- Law Enforcement Location
- Emergency Medical Service
- Fire Station
- Gas Station
- Electric Generating Unit
- State Boundary
- Hospitals
- Private School
- Public School

See Map Tile 29



See Map Tile 31

Image courtesy of USGS © 2013 Microsoft Corporation © 2010 NAVTEQ © AND



Law Enforcement	Telephone	Address
BUREAU OF LAND MANAGEMENT - NEEDLES FIELD OFFICE	760-326-7000	1303 SOUTH UNITED STATES HIGHWAY 95
CALIFORNIA HIGHWAY PATROL - NEEDLES	760-326-2000	1916 J STREET
SAN BERNARDINO COUNTY SHERIFFS DEPARTMENT - NEEDLES-COLORADO RIVER STATION	760-326-9200	1111 BAILEY AVENUE

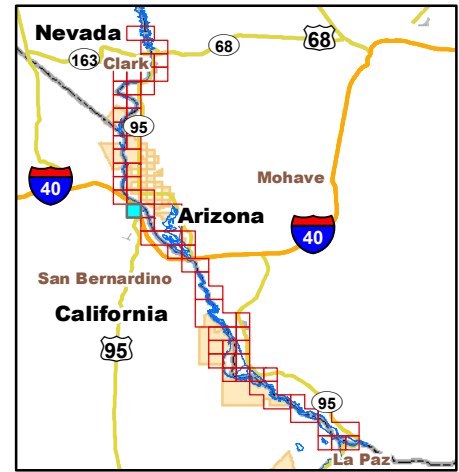
Hospital	Phone	Address
COLORADO RIVER MEDICAL CENTER	760-326-4531	1401 BAILEY AVENUE

EMS/FD Name	Telephone
BAKER EMERGENCY MEDICAL SERVICES	760-326-5299
SAN BERNARDINO COUNTY FIRE DEPARTMENT STATION 31 - NEEDLES	760-326-2833

TRI Facility Name	Address	City	ZIP
SUPERLITE BLOCK INC	1 ICE PLANT RD	NEEDLES	92363

School Name	Address	Phone	Enrollment
EDUCATIONAL TRAINING CENTER	651 N ST.	7603262092	17
KATIE HOHSTADT ELEMENTARY	600 CIBOLA ST.	7603262177	131
NEEDLES HIGH	1600 WASHINGTON ST.	7603262191	248
NEEDLES MIDDLE	720 BAILEY AVE.	7603263894	227
VISTA COLORADO ELEMENTARY	700 BAILEY AVE.	7603262167	257

Electric GU/Dam Name	Description	Contact Phone No.	Primary Turbine	Plant Operator
Needles Solar	Planned 5 megawatt Steam Turbine		Steam Turbine	Redco
Needles Solar	Planned 20 megawatt Steam Turbine		Steam Turbine	Redco

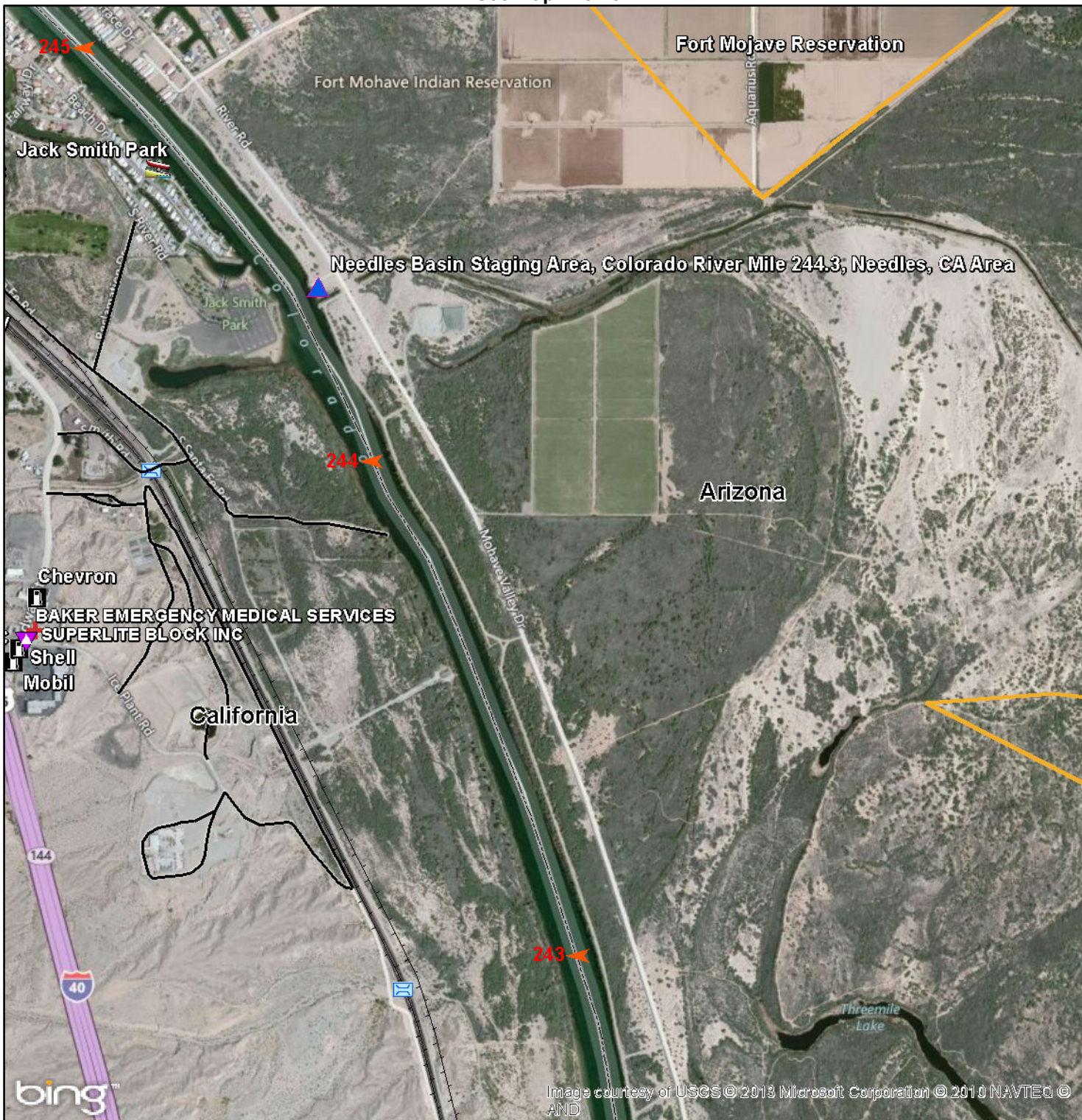


LCR Zone 2-Map Tile # 28

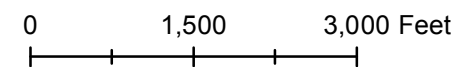
Railroad Name
AMTK

Lower Colorado River Zone 2

Map Tile # 29



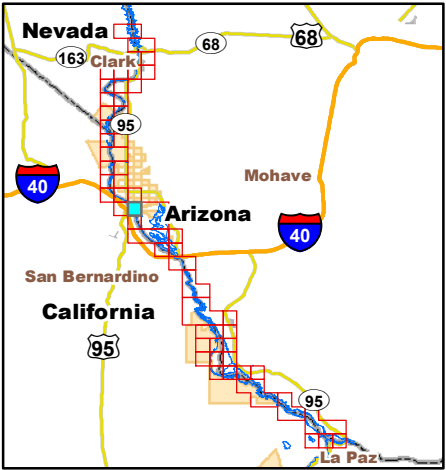
- River Miles
- Site Strategy
- TRI 2010
- Unpaved Rds Tracks & Trails
- Railroad Bridge
- Railroad
- Boat Ramp
- Emergency Medical Service
- Gas Station
- State Boundary
- Tribal Lands



Site Strategy Name	Quad	Comments
Needles Basin Staging Area, Colorado River Mile 244.3, Needles, CA Area	Q12K - Needles NW - ID 3411412 NW - 6K Ref. 2099662	The gravel pad area can function as the containment and recovery site. The staging area for boom and recovery equipment and vehicles can also be located on the gravel pad area.

TRI Facility Name	Address	City	ZIP
SUPERLITE BLOCK INC	1 ICE PLANT RD	NEEDLES	92363

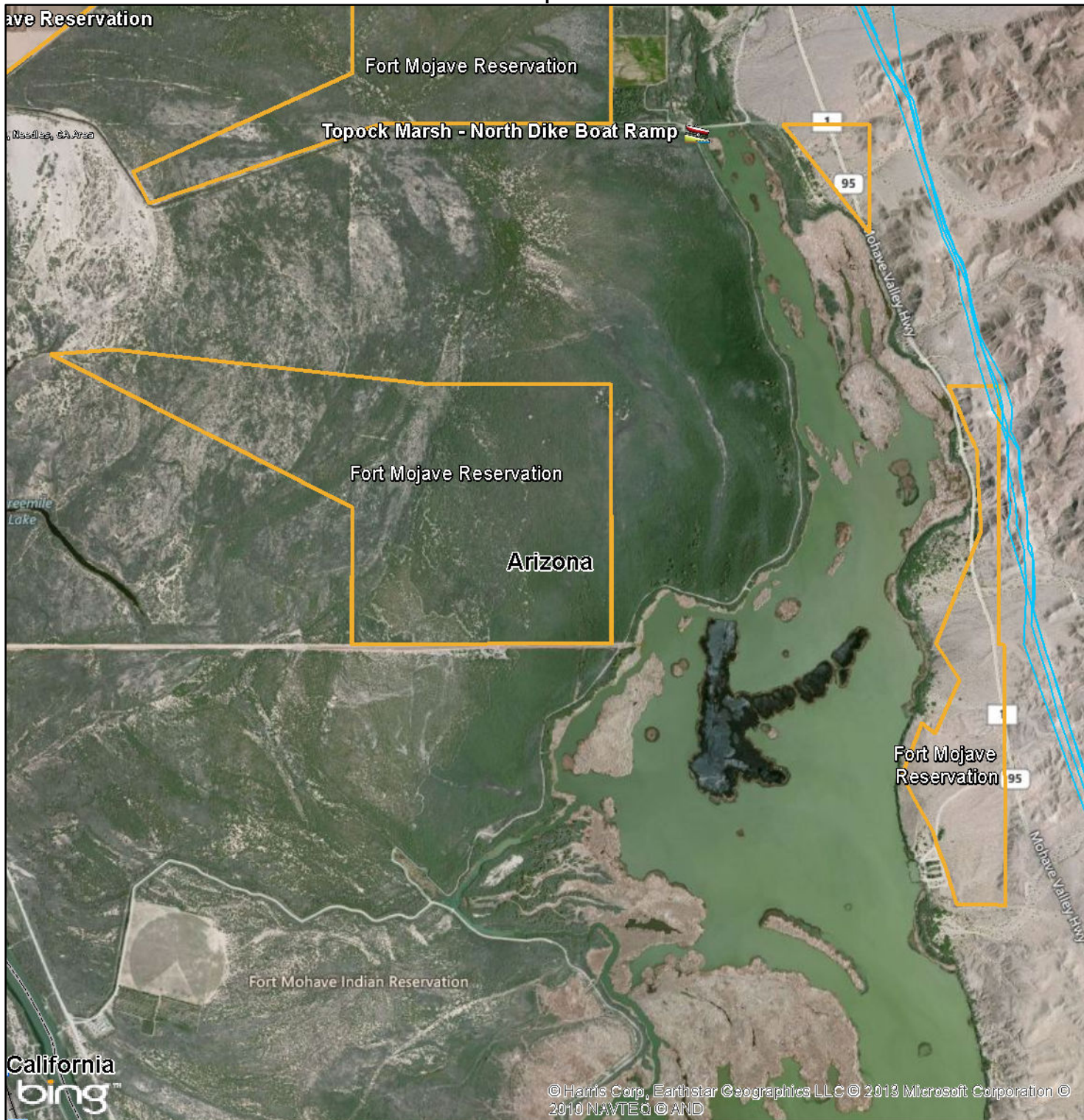
EMS/FD Name	Telephone
BAKER EMERGENCY MEDICAL SERVICES	760-326-5299



LCR Zone 2-Map Tile # 29





Railroad Name
AMTK



See Map Tile 25

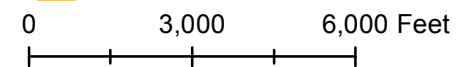


Lower Colorado River Zone 2

Map Tile # 30

-  Natural Gas Pipeline
-  Railroad Bridge
-  Railroad
-  Boat Ramp

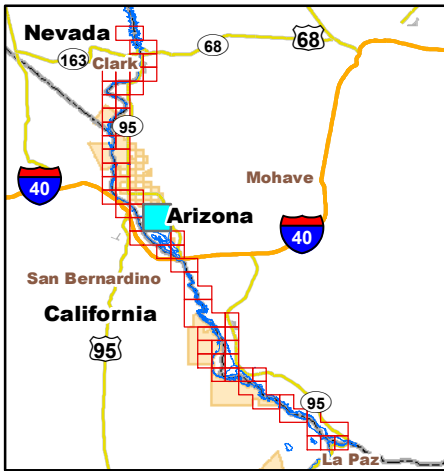
-  State Boundary
-  Tribal Lands



© Harris Corp, Earthstar Geographics LLC © 2013 Microsoft Corporation © 2010 NAVTEQ © AND

See Map Tile 32

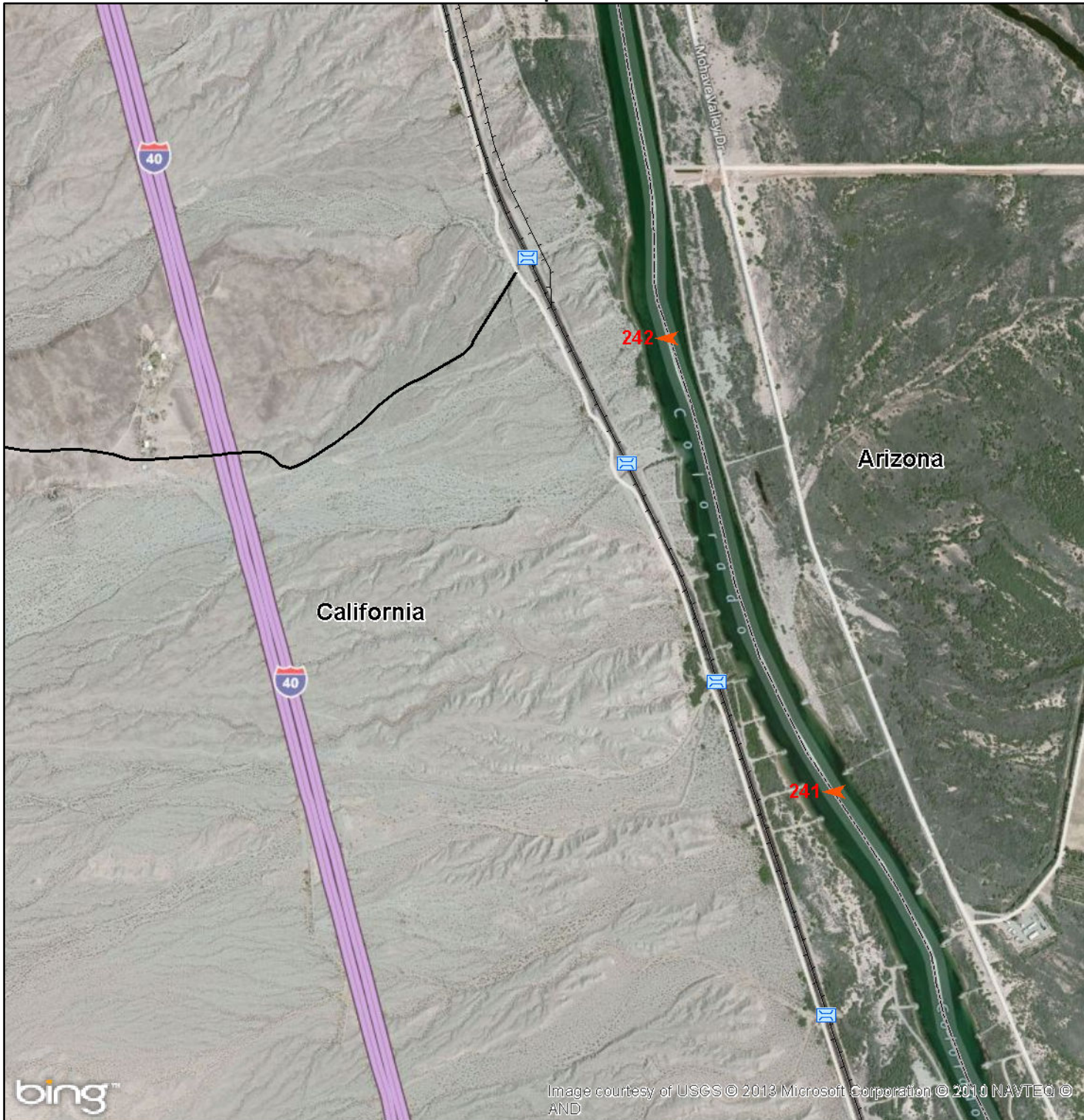
Pipeline Name	System Name	Commodity Description
EL PASO NATURAL GAS CO	EPNG	NATURAL GAS
TRANSWESTERN PIPELINE CO (ENRON)	TOPOCK LATERAL	NATURAL GAS



LCR Zone 2-Map Tile # 30

Railroad Name
AMTK






See Map Tile 29

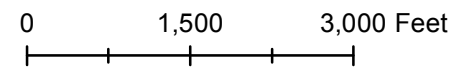


Lower Colorado River Zone 2

Map Tile # 31

See Map Tile 30

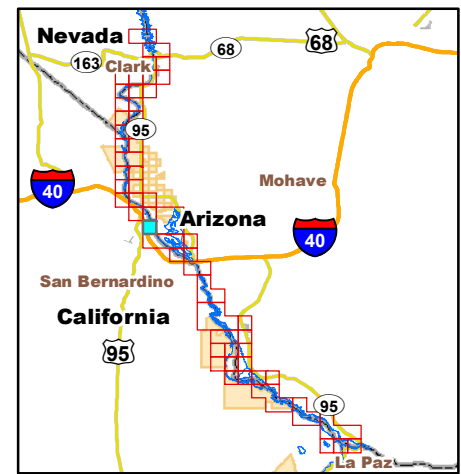
-  River Miles
-  Unpaved Rds Tracks & Trails
-  Railroad Bridge
-  Railroad
-  State Boundary



See Map Tile 32

Image courtesy of USGS © 2013 Microsoft Corporation © 2010 NAVTEQ © AND



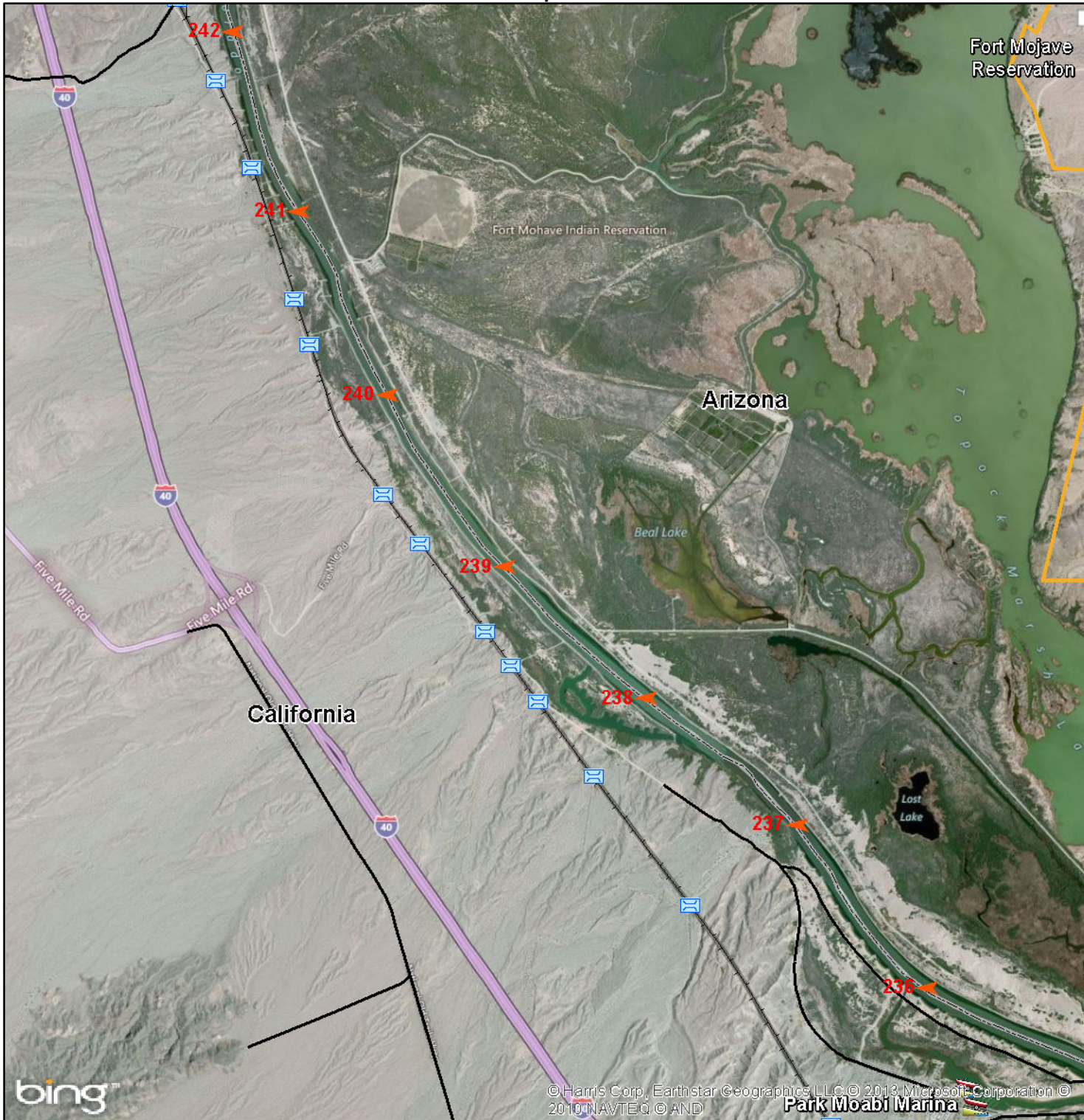


LCR Zone 2-Map Tile # 31

Railroad Name
AMTK

Lower Colorado River Zone 2

Map Tile # 32



▶ River Miles

— Unpaved Rds Tracks & Trails

⊠ Railroad Bridge

— Railroad

⚓ Boat Ramp

□ State Boundary

▭ Tribal Lands

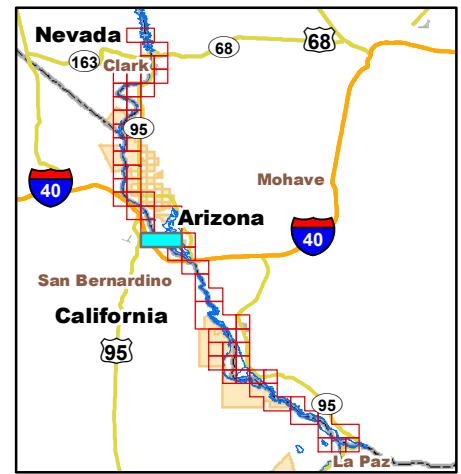
0 4,000 8,000 Feet



See Map Tile 31

See Map Tile 33





LCR Zone 2-Map Tile # 32

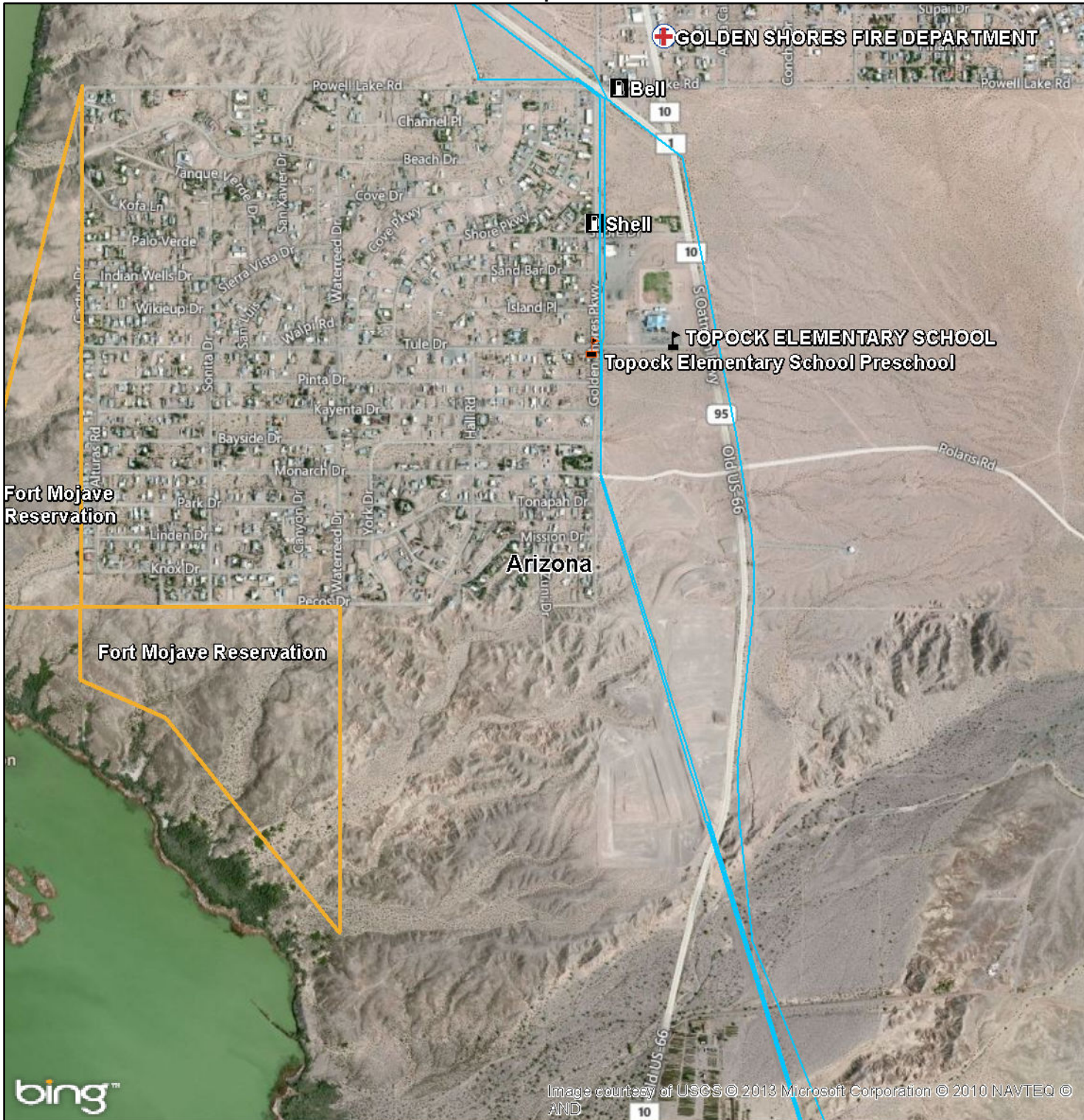
Railroad Name



AMTK

See Map Tile 30





Lower Colorado River Zone 2

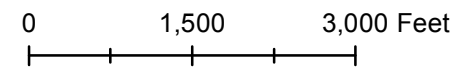
Map Tile # 33



-  Day Care Center
-  Public School

 Natural Gas Pipeline

-  Emergency Medical Service
-  Fire Station
-  Gas Station
-  State Boundary
-  Tribal Lands



See Map Tile 34

School Name	Address	Phone	Enrollment
TOPOCK ELEMENTARY SCHOOL	5083 TULE DR.	9287683344	149

Day Care Center Name	Telephone	Capacity
Topock Elementary School Preschool	(928) 768-3344	36

Pipeline Name	System Name	Commodity Description
EL PASO NATURAL GAS CO	EPNG	NATURAL GAS
TRANSWESTERN PIPELINE CO (ENRON)	TOPOCK LATERAL	NATURAL GAS

EMS/FD Name	Telephone
GOLDEN SHORES FIRE DEPARTMENT	928-768-4546



LCR Zone 2-Map Tile # 33

Lower Colorado River Zone 2

Map Tile # 34



▶ River Miles

— Natural Gas Pipeline

— Unpaved Rds Tracks & Trails

— Railroad

Railroad Status

— Main Line

— Abandoned - Removed

— Passing Siding

🚤 Boat Ramp

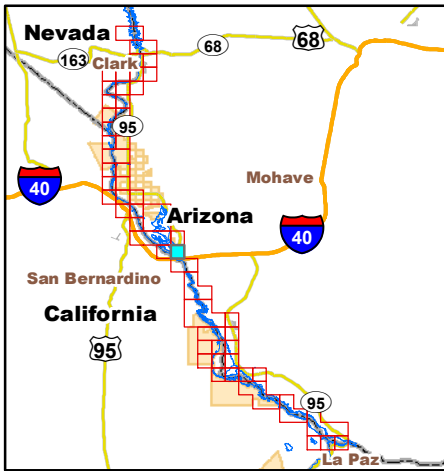
□ State Boundary

0 1,500 3,000 Feet



See Map Tile 35

Pipeline Name	System Name	Commodity Description
EL PASO NATURAL GAS CO	EPNG	NATURAL GAS
MOJAVE PIPELINE OPERATING COMPANY	EPNG	NATURAL GAS
SOUTHERN CALIFORNIA GAS CO	TRANSMISSION	NATURAL GAS
TRANSWESTERN PIPELINE CO (ENRON)	TOPOCK LATERAL	NATURAL GAS



LCR Zone 2-Map Tile # 34

Railroad Name
AMTK








See Map Tile 32



Lower Colorado River Zone 2

Map Tile # 35

See Map Tile 34

-  River Miles
-  Natural Gas Pipeline
-  Unpaved Rds Tracks & Trails
-  Railroad Bridge
-  Railroad
-  Boat Ramp
-  State Boundary

0 1,500 3,000 Feet

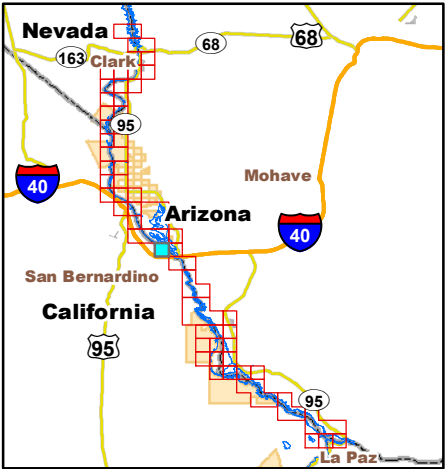


See Map Tile 36

Image courtesy of USGS © 2013 Microsoft Corporation © 2010 NAVTEQ © AND



Pipeline Name	System Name	Commodity Description
SOUTHERN CALIFORNIA GAS CO	TRANSMISSION	NATURAL GAS



LCR Zone 2-Map Tile # 35

Railroad Name
AMTK

See Map Tile 34

Lower Colorado River Zone 2

Map Tile # 36



River Miles

Pipeline Crossing

Natural Gas Pipeline

Unpaved Rds Tracks & Trails

Railroad Bridge

Railroad

Railroad Status

Main Line

Abandoned - Removed

Passing Siding

Boat Ramp

State Boundary

Gaging Station

0 2,500 5,000 Feet



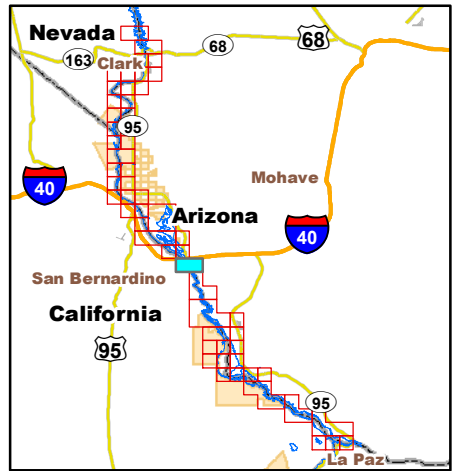
See Map Tile 37

Image courtesy of USGS © 2013 Microsoft Corporation © 2010 NAVTEQ © AND

bing™

See Map Tile 35

Pipeline Name	System Name	Commodity Description
EL PASO NATURAL GAS CO	EPNG	NATURAL GAS
MOJAVE PIPELINE OPERATING COMPANY	EPNG	NATURAL GAS
PACIFIC GAS & ELECTRIC CO	300A	NATURAL GAS
PACIFIC GAS & ELECTRIC CO	300B	NATURAL GAS
PACIFIC GAS & ELECTRIC CO	DCUST_300B_0.24	NATURAL GAS
PACIFIC GAS & ELECTRIC CO	DF_300B_0.24	NATURAL GAS
SOUTHERN CALIFORNIA GAS CO	TRANSMISSION	NATURAL GAS
TRANSWESTERN PIPELINE CO (ENRON)	TOPOCK LATERAL	NATURAL GAS



LCR Zone 2-Map Tile # 36

Railroad Name

AMTK

Pipe Line Crossing Name	ER Phone	Location
El Paso Natural Gas	800-334-8047	1104 Line: Next to Interstate 40 crossing (all pipeline crossings here are overhead bridges) 1112 Line: Next to Interstate 40 crossing (all pipeline crossings here are overhead bridges) 1900 Line: Next to Interstate 40 crossing (all pipeline crossings here are overhead bridges)
Transwestern Pipeline	866-999-8975	Topock crossing is located adjacent to the EPNG overhead crossings.

See Map Tile 36



Lower Colorado River Zone 2

Map Tile # 37

 River Miles

 State Boundary

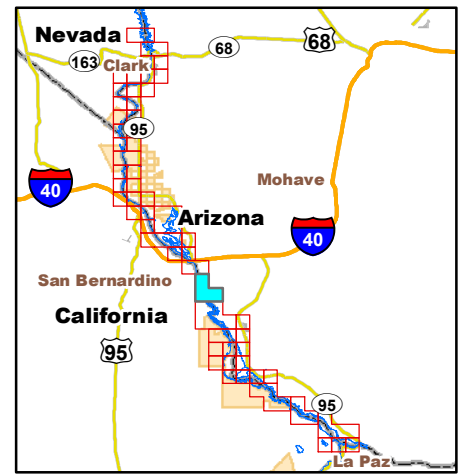
0 3,000 6,000 Feet



bing™

© Harris Corp., Earthstar Geographics LLC © 2013 Microsoft Corporation © 2010 NAVTEQ © AND

See Map Tile 38



LCR Zone 2-Map Tile # 37

See Map Tile 37

Lower Colorado River Zone 2

Map Tile # 38



See Map Tile 39

▶ River Miles

— Unpaved Rds Tracks & Trails

□ State Boundary

□ Tribal Lands

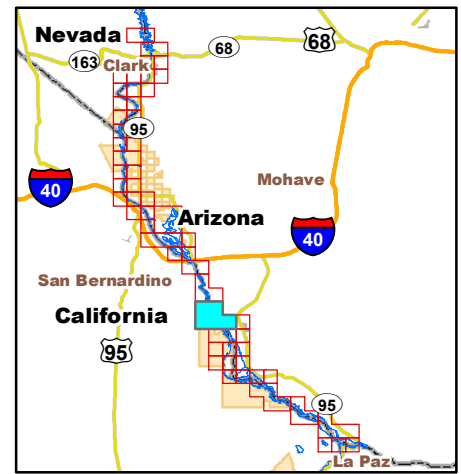
0 3,800 7,600 Feet



See Map Tile 41

bing™

© Harris Corp, Earthstar Geographics LLC © 2013 Microsoft Corporation © 2010 NAVTEQ © AND



LCR Zone 2-Map Tile # 38

Lower Colorado River Zone 2

Map Tile # 39



 Fire Station

 State Boundary

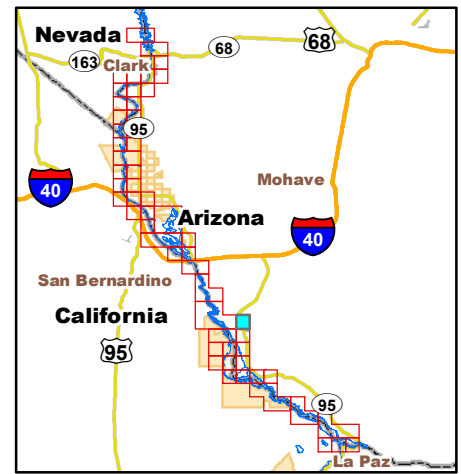
0 1,500 3,000 Feet



Image courtesy of USGS © 2013 Microsoft Corporation © 2010 NAVTEQ © AND

See Map Tile 40

See Map Tile 38



LCR Zone 2-Map Tile # 39

Lower Colorado River Zone 2

Map Tile # 40



- Law Enforcement Location
- Emergency Medical Service
- Fire Station
- Gas Station
- State Boundary

0 1,500 3,000 Feet

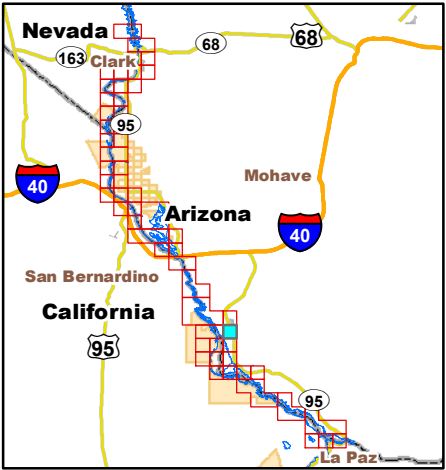


See Map Tile 41



Image courtesy of USGS © 2013 Microsoft Corporation © 2010 NAVTEQ © AND

Law Enforcement	Telephone	Address
MOHAVE COUNTY SHERIFFS OFFICE - LAKE HAVASU DISTRICT 3 SUBSTATION	928-453-0745	3500 NORTH STATE ROUTE 95

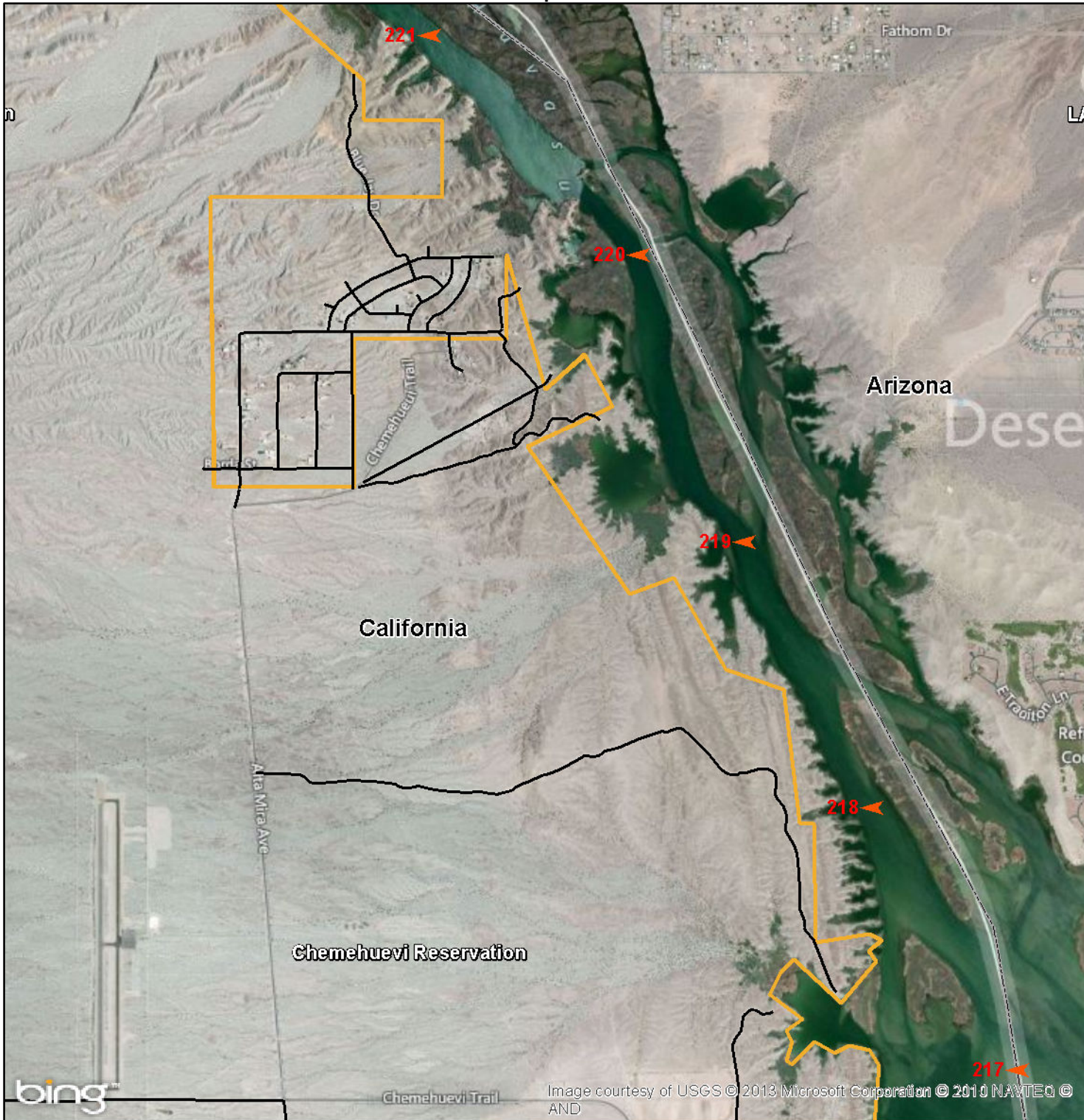


LCR Zone 2-Map Tile # 40

EMS/FD Name	Telephone
DESERT HILLS FIRE DEPARTMENT STATION 1	928-764-3333

Lower Colorado River Zone 2

Map Tile # 41



See Map Tile 40

◀ River Miles

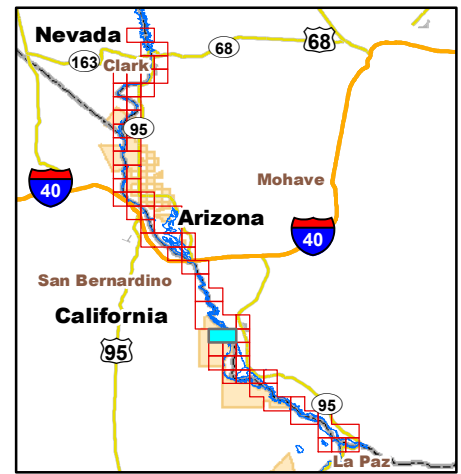
— Unpaved Rds Tracks & Trails

□ State Boundary

▭ Tribal Lands

0 2,500 5,000 Feet










LCR Zone 2-Map Tile # 41

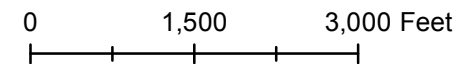
Lower Colorado River Zone 2

Map Tile # 42

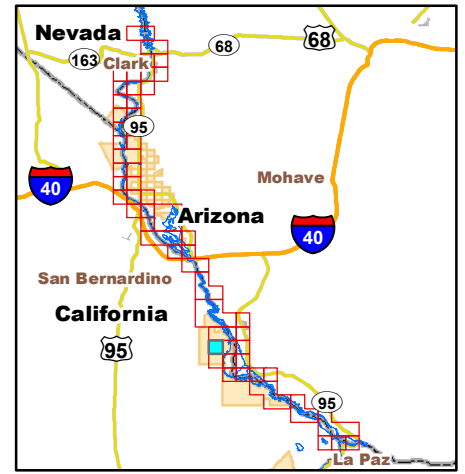


See Map Tile 43

-  SDWIS Storage Facility
-  Unpaved Rds Tracks & Trails
-  State Boundary
-  Tribal Lands
-  Public School



School Name	Address	Phone	Enrollment
CHEMEHUEVI VALLEY ELEMENTARY	81 SCHOOL RD.	7608584607	25

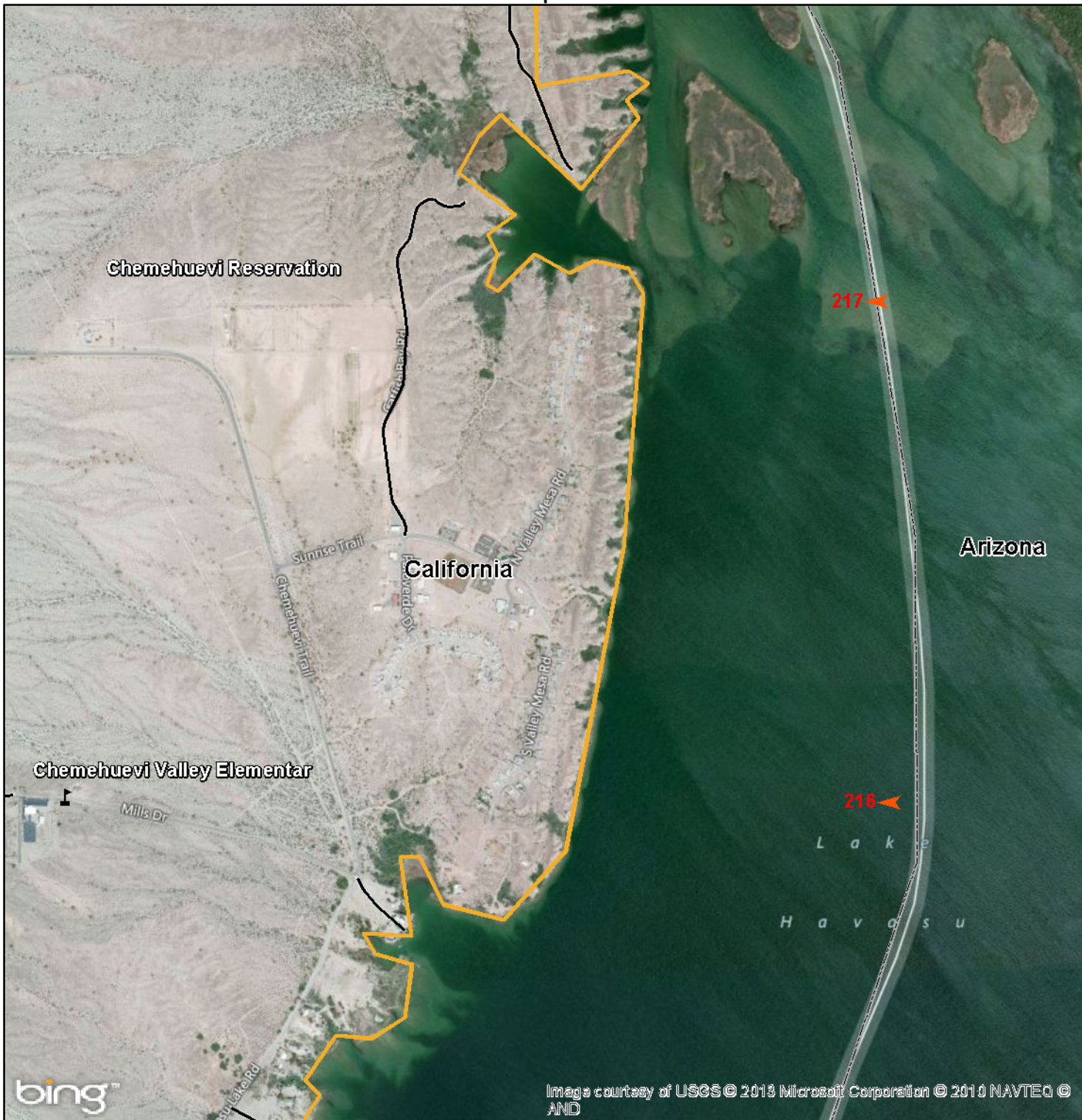


LCR Zone 2-Map Tile # 42

See Map Tile 41

Lower Colorado River Zone 2

Map Tile # 43



See Map Tile 44

◀ River Miles

— Unpaved Rds Tracks & Trails

▭ State Boundary

▭ Tribal Lands

📍 Public School

0 1,500 3,000 Feet



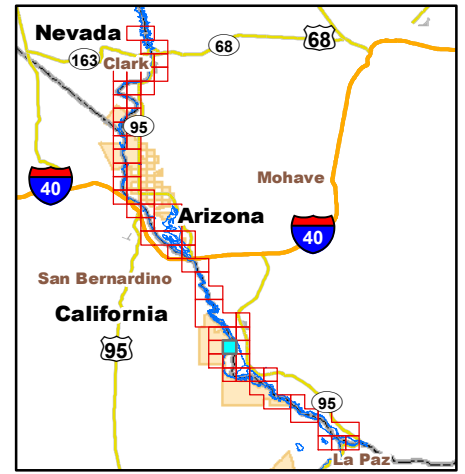
See Map Tile 46

Image courtesy of USGS © 2013 Microsoft Corporation © 2010 NAVTEQ © AND



See Map Tile 42

School Name	Address	Phone	Enrollment
CHEMEHUEVI VALLEY ELEMENTARY	81 SCHOOL RD.	7608584607	25




LCR Zone 2-Map Tile # 43


Lower Colorado River Zone 2

Map Tile # 44

See Map Tile 43



 Public School

 Gas Station

 State Boundary

0 1,500 3,000 Feet

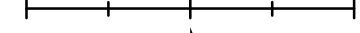
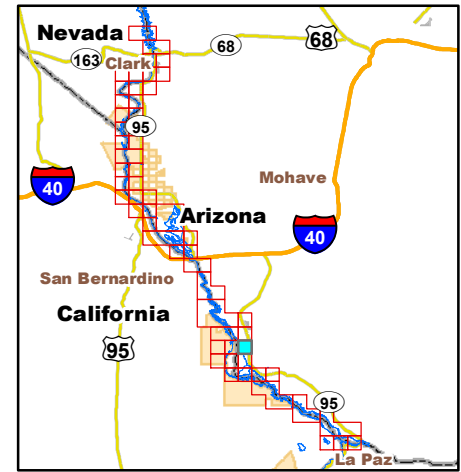


Image courtesy of USGS © 2013 Microsoft Corporation © 2010 NAVTEQ © AN Copper Dr

School Name	Address	Phone	Enrollment
LAKE HAVASU CHARTER SCHOOL	1055 EMPIRE DRIVE	9285055427	-2
NAUTILUS ELEMENTARY SCHOOL	1425 PATRICIAN DRIVE	9285056900	416



LCR Zone 2-Map Tile # 44

Lower Colorado River Zone 2

Map Tile # 45

Lake Havasu City Public Works Department

A&A ELECTRONICS ASSEMBLY

MOHAVE COMMUNITY COLLEGE

Parker Oil Products

Lake Havasu - Windsor PWC Boat Ramp

Shell
Circle K

Lake Havasu - Windsor North Boat Ramp

Lake Havasu - Windsor South Boat Ramp

Arizona

RIVER MEDICAL INCORPORATED

Arco
Texaco


LAKE HAVASU CITY FIRE DEPARTMENT STATION 5

Shell

Terrible Herbst
Havasu Super Fuels

Chevron

DAYTONA MIDDLE SCHOOL


 Public School

 RMP Facility

 TRI 2010

 Boat Ramp

 Emergency Medical Service

 Fire Station

 Gas Station

 State Boundary

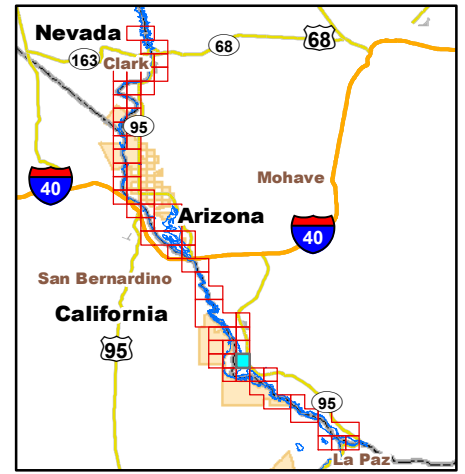
0 1,500 3,000 Feet



RMP Facility Name	RMPID	NAICS Description	NAICS Code
Lake Havasu City Public Works Department	100000195727	Water Supply and Irrigation Systems	22131

TRI Facility Name	Address	City	ZIP
A&A ELECTRONICS ASSEMBLY	915 KIOWA AVE	LAKE HAVASU CITY	86403

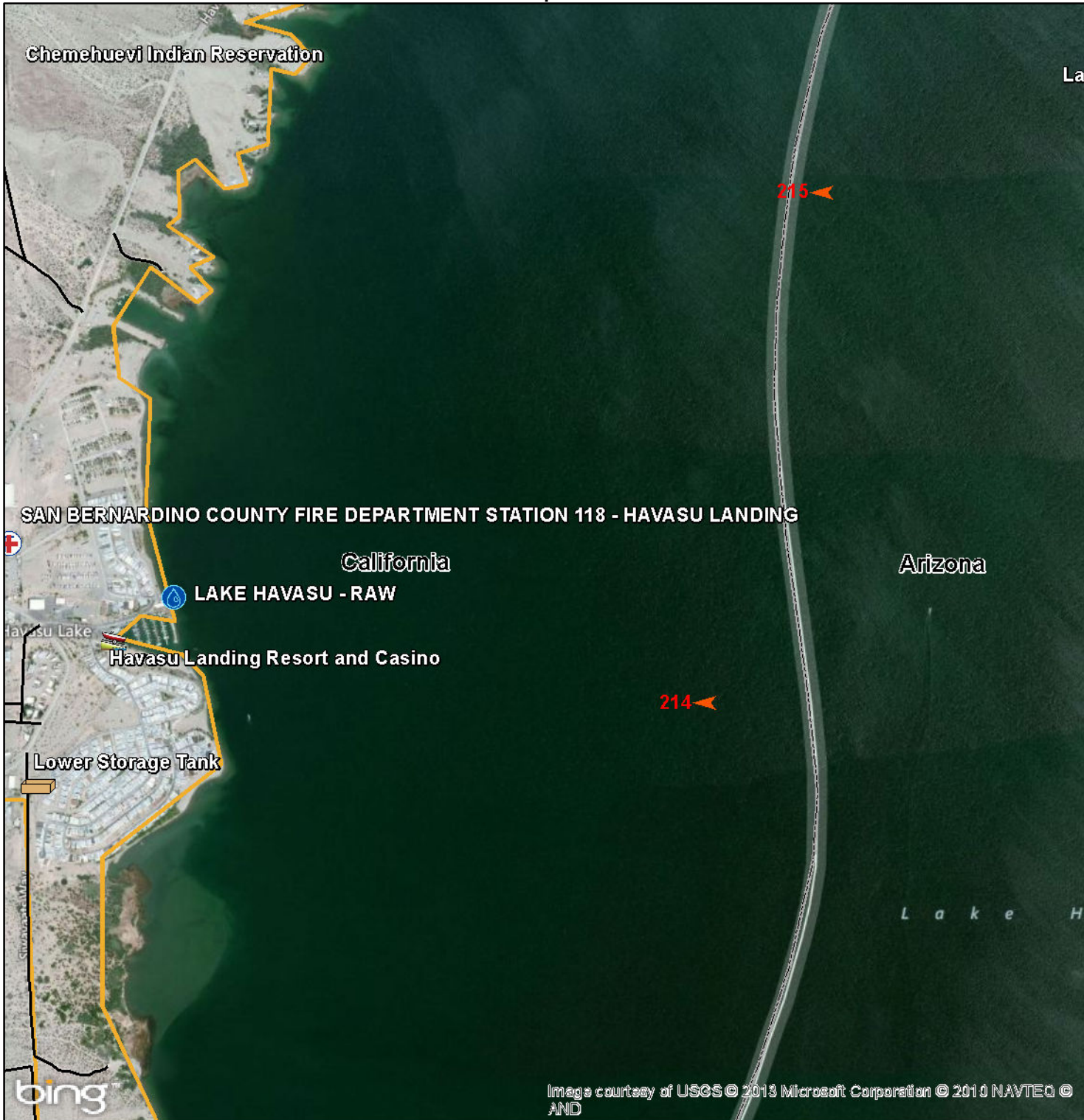
EMS/FD Name	Telephone
LAKE HAVASU CITY FIRE DEPARTMENT STATION 5	928-855-1141
RIVER MEDICAL INCORPORATED	928-855-4104



LCR Zone 2-Map Tile # 45

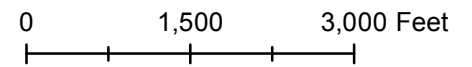
Lower Colorado River Zone 2

Map Tile # 46



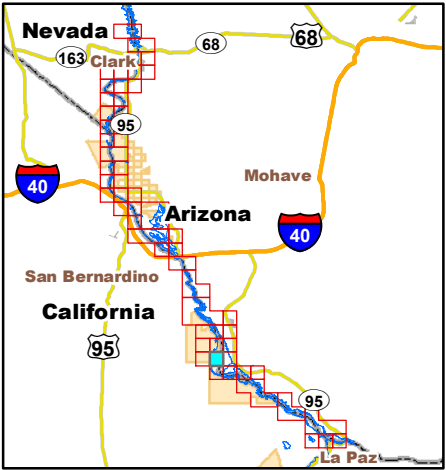
See Map Tile 45

- River Miles
- SDWIS Storage Facility
- Unpaved Rds Tracks & Trails
- Boat Ramp
- Water Intake
- Emergency Medical Service
- Fire Station
- State Boundary
- Tribal Lands



Water IntakeName	Telephone	Population Served
LAKE HAVASU - RAW	9493663803	361

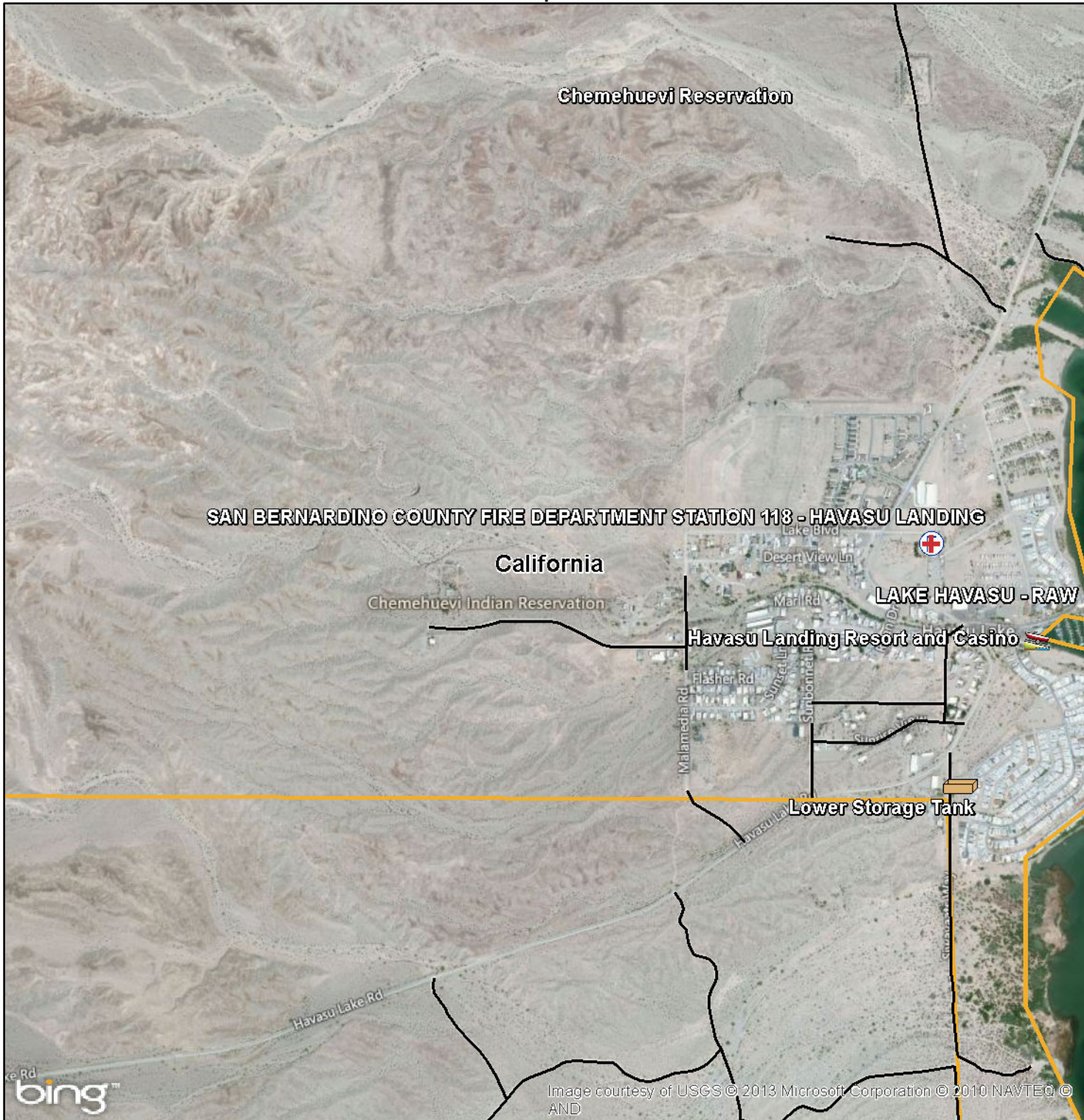
EMS/FD Name	Telephone
SAN BERNARDINO COUNTY FIRE DEPARTMENT STATION 118 - HAVASU LANDING	760-858-4395











LCR Zone 2-Map Tile # 46

Lower Colorado River Zone 2

Map Tile # 47

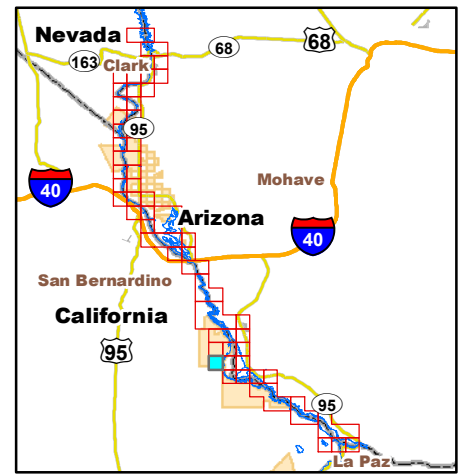


See Map Tile 46

-  SDWIS Storage Facility
-  Unpaved Rds Tracks & Trails
-  Boat Ramp
-  Water Intake
-  Emergency Medical Service
-  Fire Station
-  State Boundary
-  Tribal Lands

0 1,500 3,000 Feet

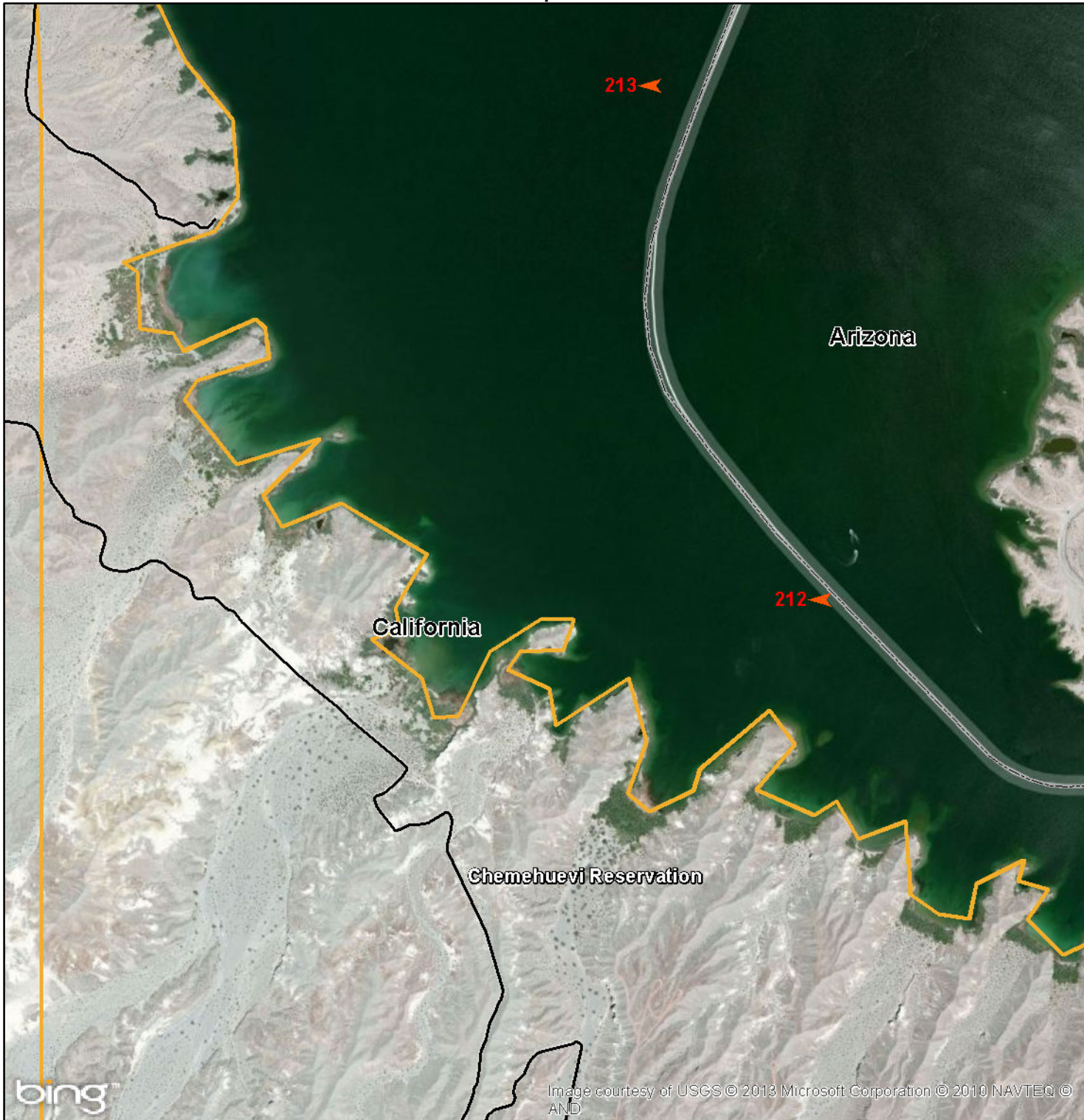




LCR Zone 2-Map Tile # 47

Lower Colorado River Zone 2

Map Tile # 48



See Map Tile 49

◀ River Miles

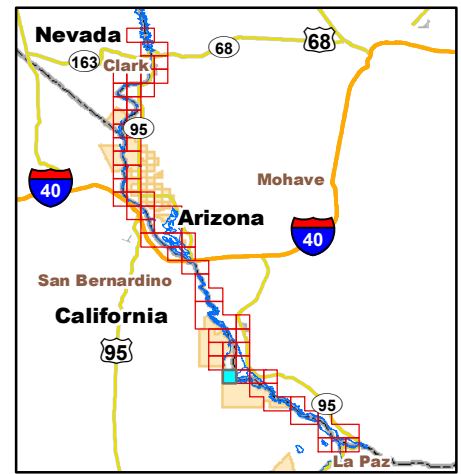
— Unpaved Rds Tracks & Trails

◻ State Boundary

◻ Tribal Lands

0 1,500 3,000 Feet

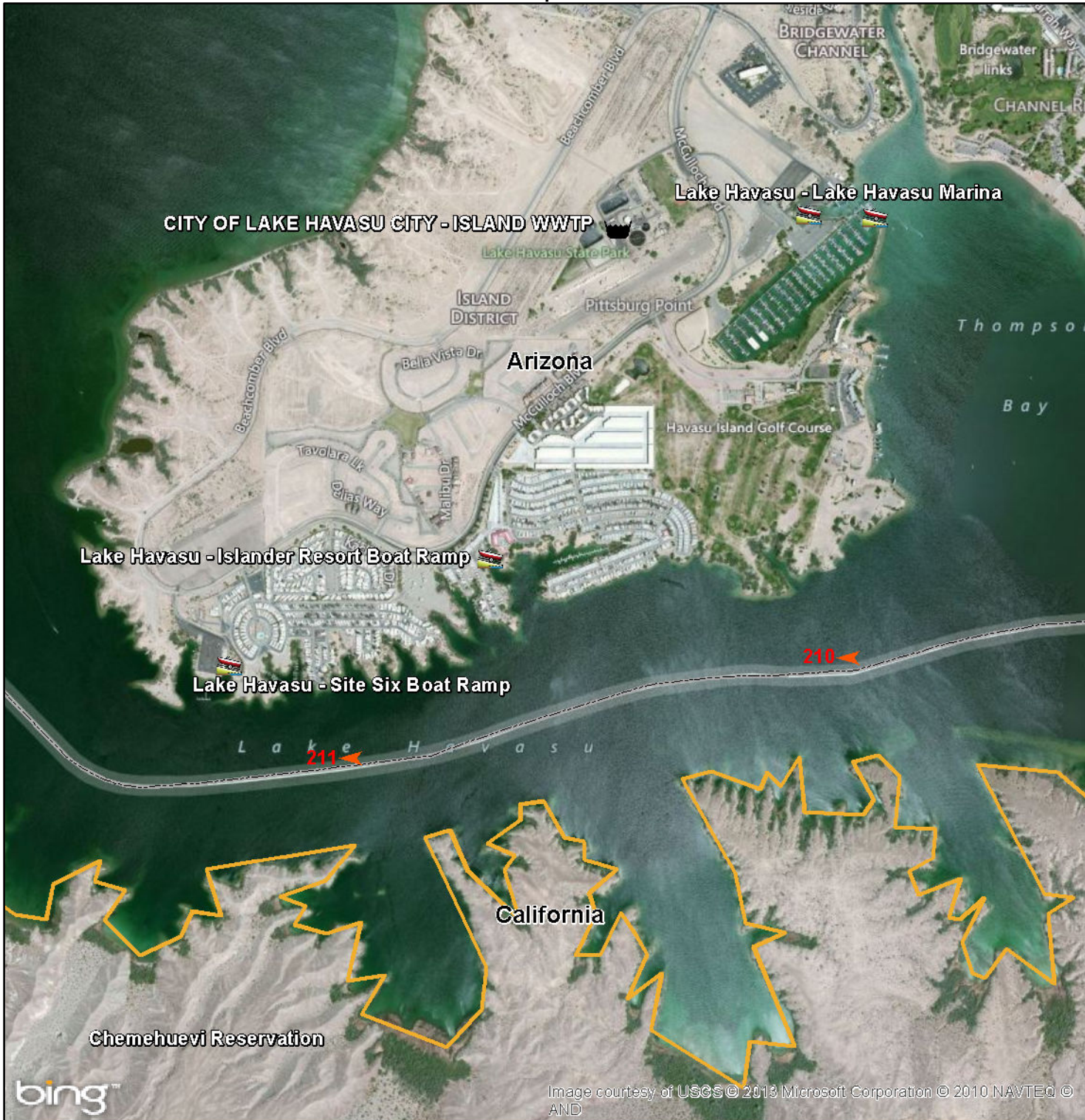




LCR Zone 2-Map Tile # 48







Lower Colorado River Zone 2

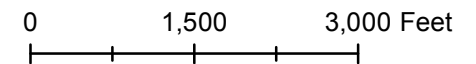
Map Tile # 49



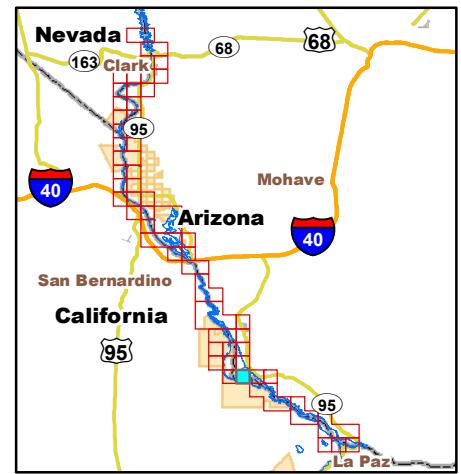
See Map Tile 48

See Map Tile 50

-  River Miles
-  Waste Water Treatment Plant
-  Boat Ramp
-  Gas Station
-  State Boundary
-  Tribal Lands



See Map Tile 48



LCR Zone 2-Map Tile # 49

See Map Tile 45

Lower Colorado River Zone 2

Map Tile # 50

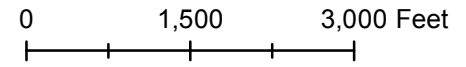


See Map Tile 49

See Map Tile 51

- River Miles
- Day Care Center
- Waste Water Treatment Plant

- Gas Station
- State Boundary
- Tribal Lands



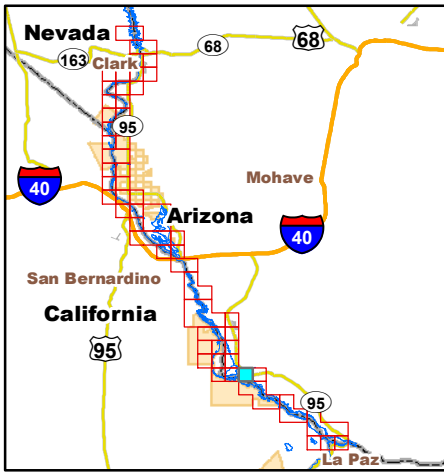
See Map Tile 52

Image courtesy of USGS © 2013 Microsoft Corporation © 2010 NAVTEQ © AND

See Map Tile 49

bing™

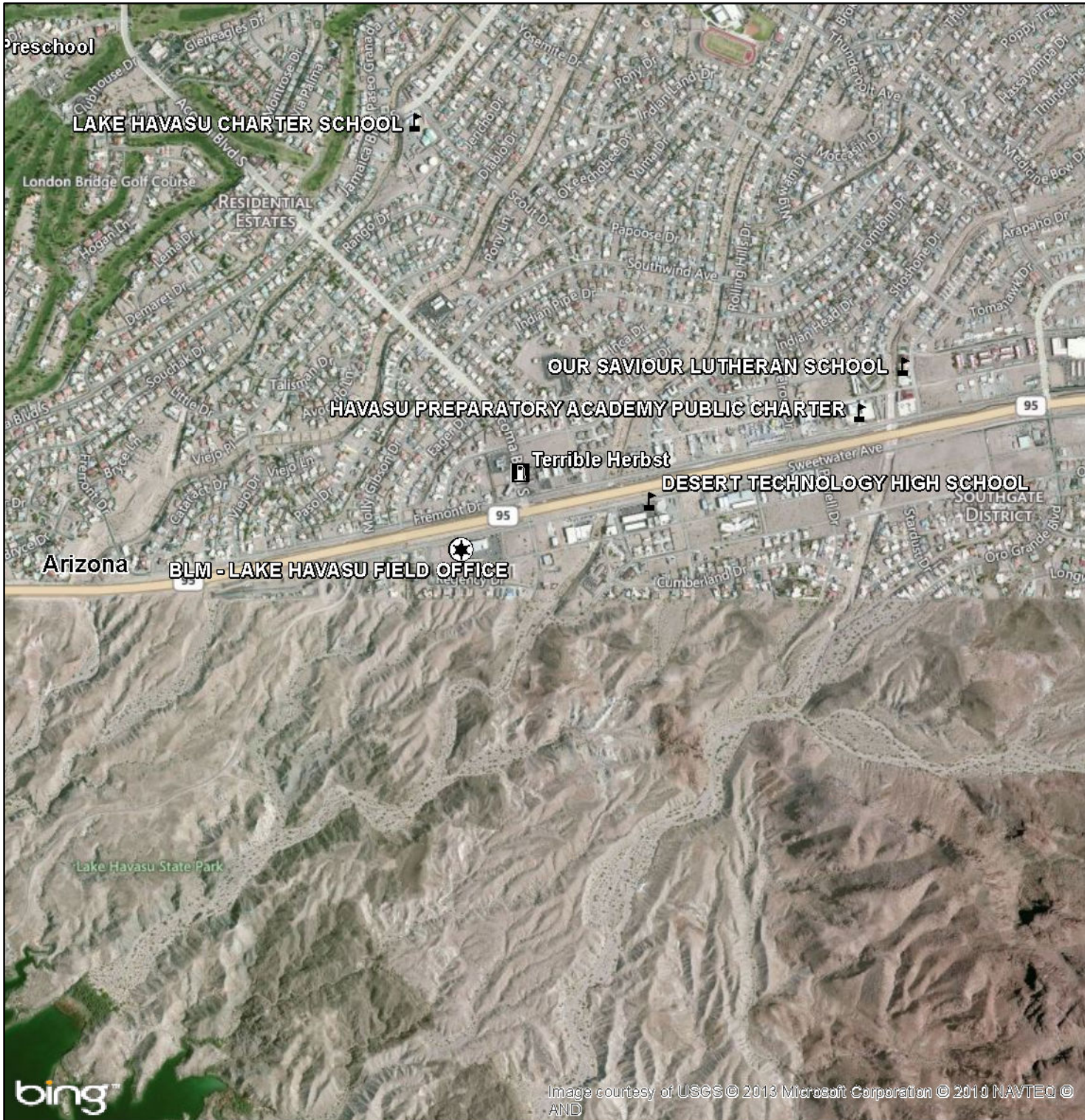
Day Care Center Name	Telephone	Capacity
Havasu Christian Preschool	(928) 855-2590	49
Our Lady Of The Lake Catholic Preschool	(928) 855-2685	20



LCR Zone 2-Map Tile # 50

Lower Colorado River Zone 2

Map Tile # 51



Public School

Law Enforcement Location

Gas Station

State Boundary

0 1,500 3,000 Feet



Image courtesy of USGS © 2013 Microsoft Corporation © 2010 NAVTEQ © AND

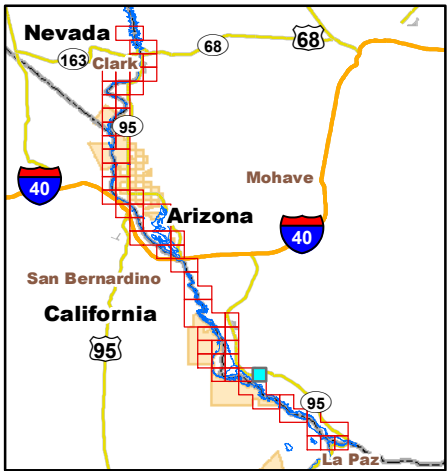
See Map Tile 52

See Map Tile 50



Law Enforcement	Telephone	Address
BUREAU OF LAND MANAGEMENT - COLORADO RIVER DISTRICT	928-505-1200	2610 SWEETWATER AVENUE
BUREAU OF LAND MANAGEMENT - LAKE HAVASU FIELD OFFICE	928-505-1200	2610 SWEETWATER AVENUE

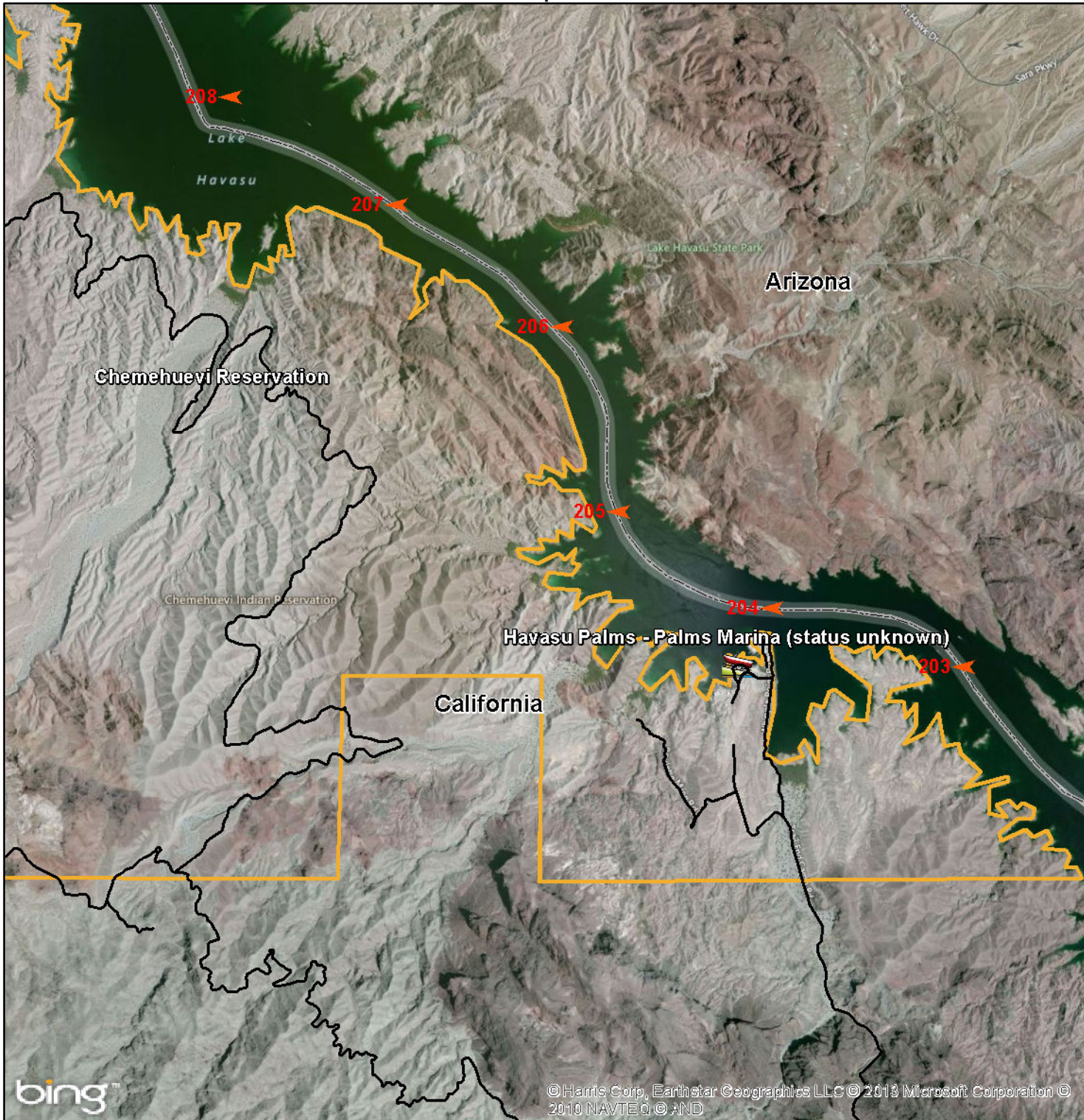
School Name	Address	Phone	Enrollment
DESERT TECHNOLOGY HIGH SCHOOL	3155 MARICOPA AVE.	9284533383	146
LAKE HAVASU CHARTER SCHOOL	2700 S. JAMAICA BLVD.	9285055427	98



LCR Zone 2-Map Tile # 51

Lower Colorado River Zone 2

Map Tile # 52



See Map Tile 49

See Map Tile 53

▶ River Miles

— Unpaved Rds Tracks & Trails

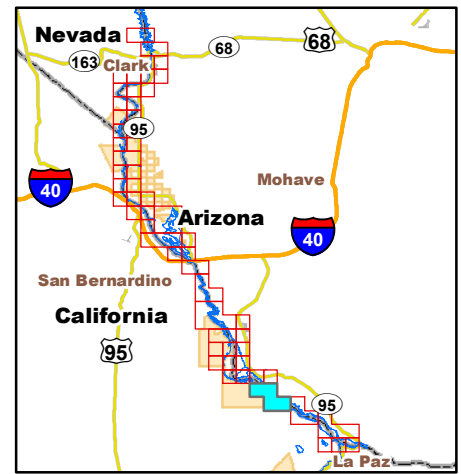
🚤 Boat Ramp

□ State Boundary

▭ Tribal Lands

0 4,000 8,000 Feet





LCR Zone 2-Map Tile # 52

Lower Colorado River Zone 2

Map Tile # 53




See Map Tile 54

 River Miles

 Unpaved Rds Tracks & Trails

 Boat Ramp

 State Boundary

 Tribal Lands

0 2,500 5,000 Feet



Lake Havasu State Park

Arizona

Chemehuevi
Reservation

202

201

200

199

198

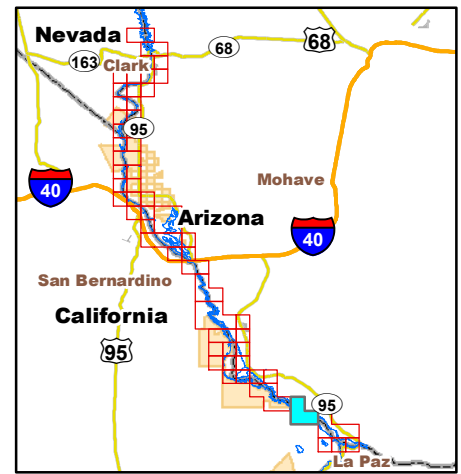
Lake Havasu

California

Black Meadow Landing

Eliza Way

See Map Tile 52



LCR Zone 2-Map Tile # 53

Lower Colorado River Zone 2

Map Tile # 54


 River Miles

 Unpaved Rds Tracks & Trails

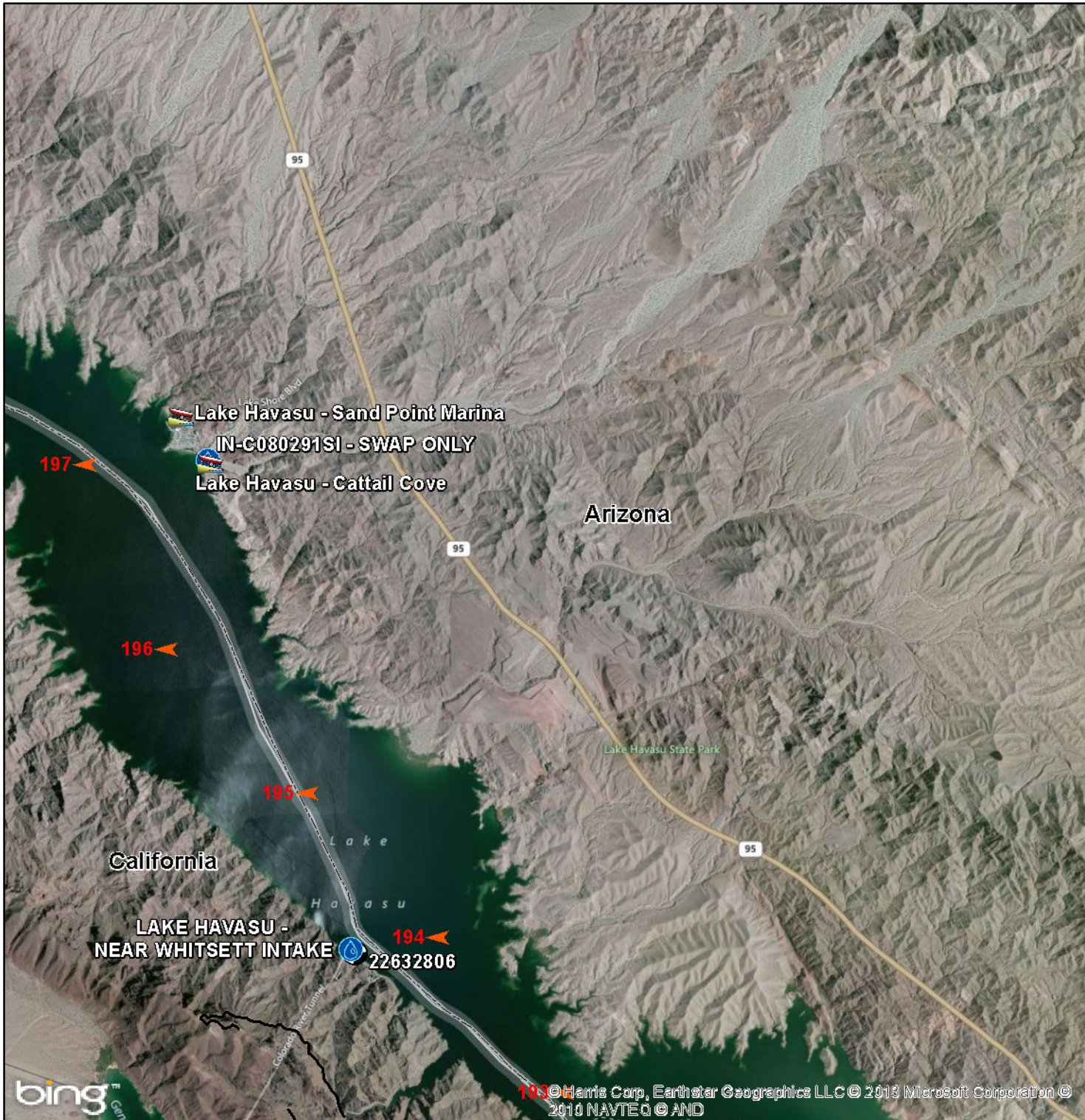
 Boat Ramp

 Water Intake

 State Boundary

 Gaging Station

0 4,000 8,000 Feet



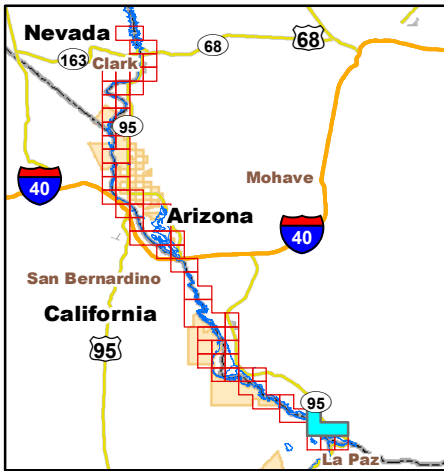
See Map Tile 56

See Map Tile 53



© Harris Corp, Earthstar Geographics LLC © 2013 Microsoft Corporation © 2010 NAVTEQ © AND

Water IntakeName	Telephone	Population Served
IN-C080291SI - SWAP ONLY	602-542-4174	170
LAKE HAVASU - NEAR WHITSETT INTAKE	2132175696	0

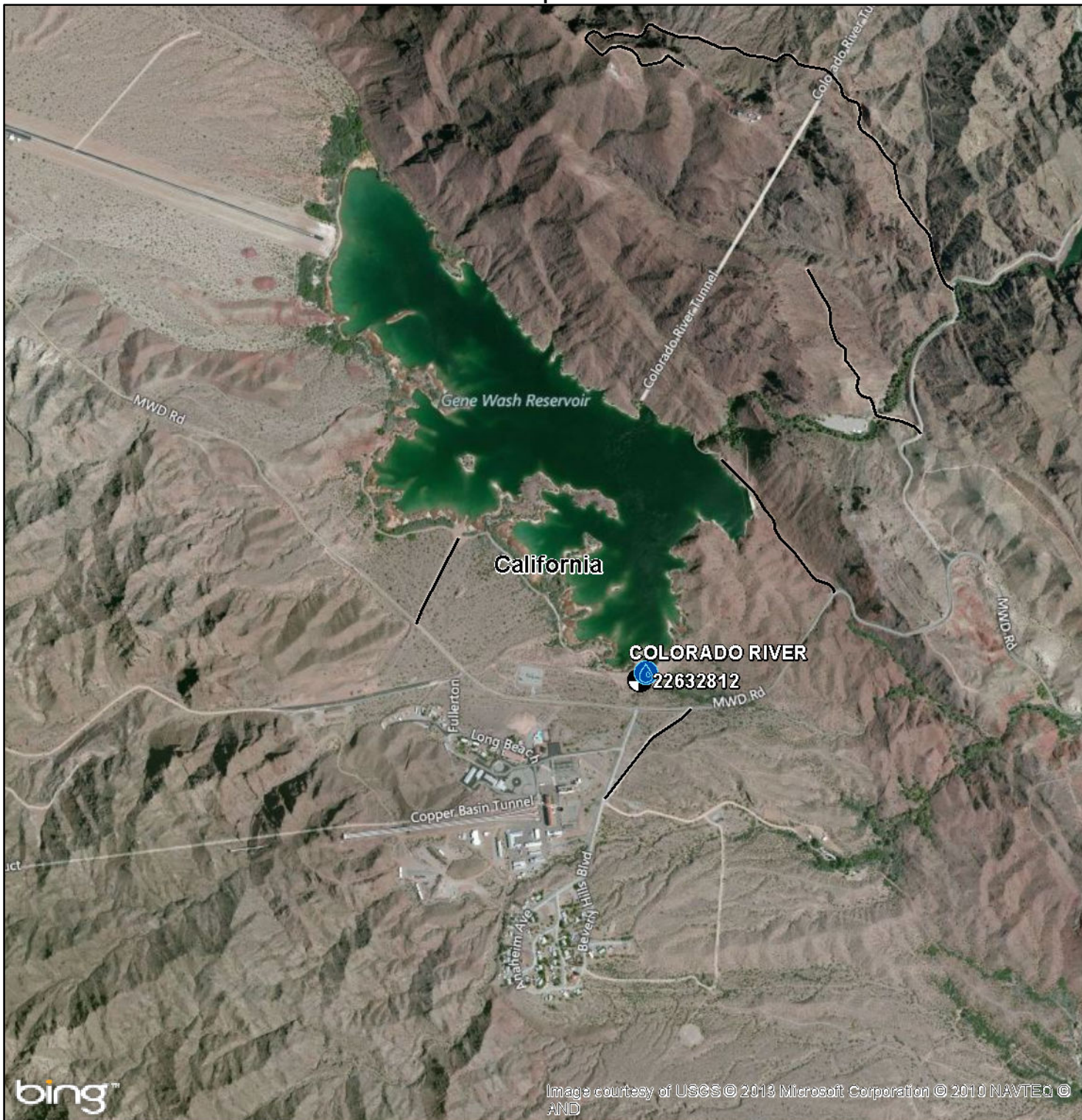


LCR Zone 2-Map Tile # 54

See Map Tile 54

Lower Colorado River Zone 2

Map Tile # 55




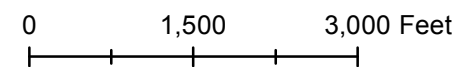
See Map Tile 56

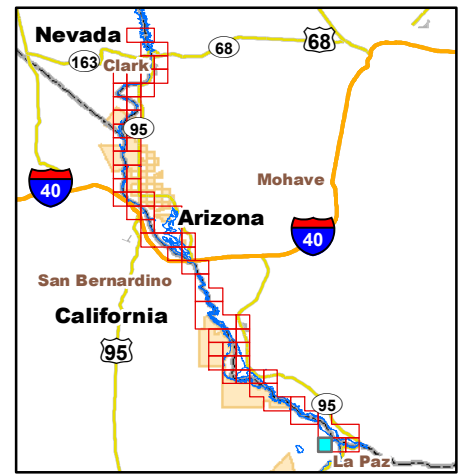
— Unpaved Rds Tracks & Trails

 Water Intake

 State Boundary

 Gaging Station

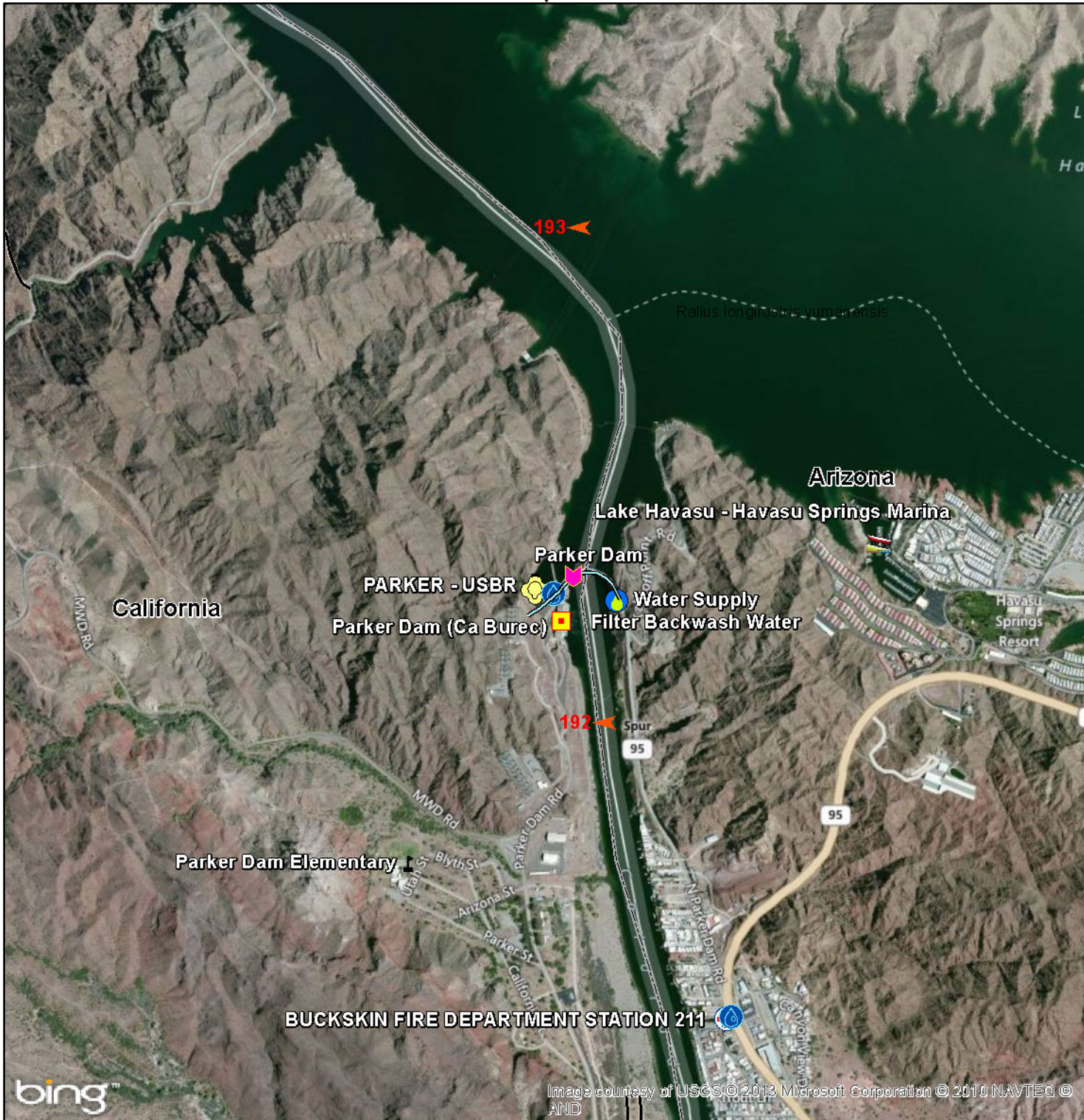




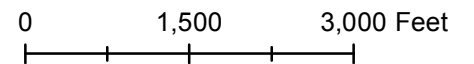
LCR Zone 2-Map Tile # 55

Lower Colorado River Zone 2

Map Tile # 56



- River Miles
- Dam
- Dam Line
- NPDES Outfall 2011
- Unpaved Rds Tracks & Trails
- Boat Ramp
- Water Intake
- CA Power plant
- Emergency Medical Service
- Fire Station
- Electric Generating Unit
- State Boundary
- Public School



See Map Tile 55

See Map Tile 57

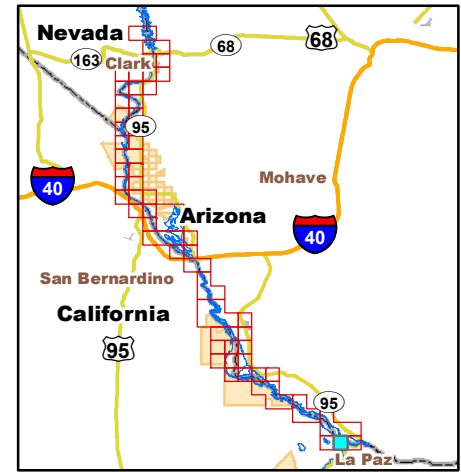
School Name	Address	Phone	Enrollment
PARKER DAM ELEMENTARY	CALIFORNIA AND UTAH STS.	7606634926	106

CA Power Plant Name	Primary Fuel	Owner
PARKER - USBR	HYDRO	UNITED STATES BUREAU OF RECLAMATION (U

NPDES Outfall	Description	Receiving Water
PARKER DAM AND POWER PLANT DWF	Water Supply	COLORADO RIVER

Water IntakeName	Telephone	Population Served
COLORADO RIVER	7606633712	70
IN-C150270SI	661-633-7526	384

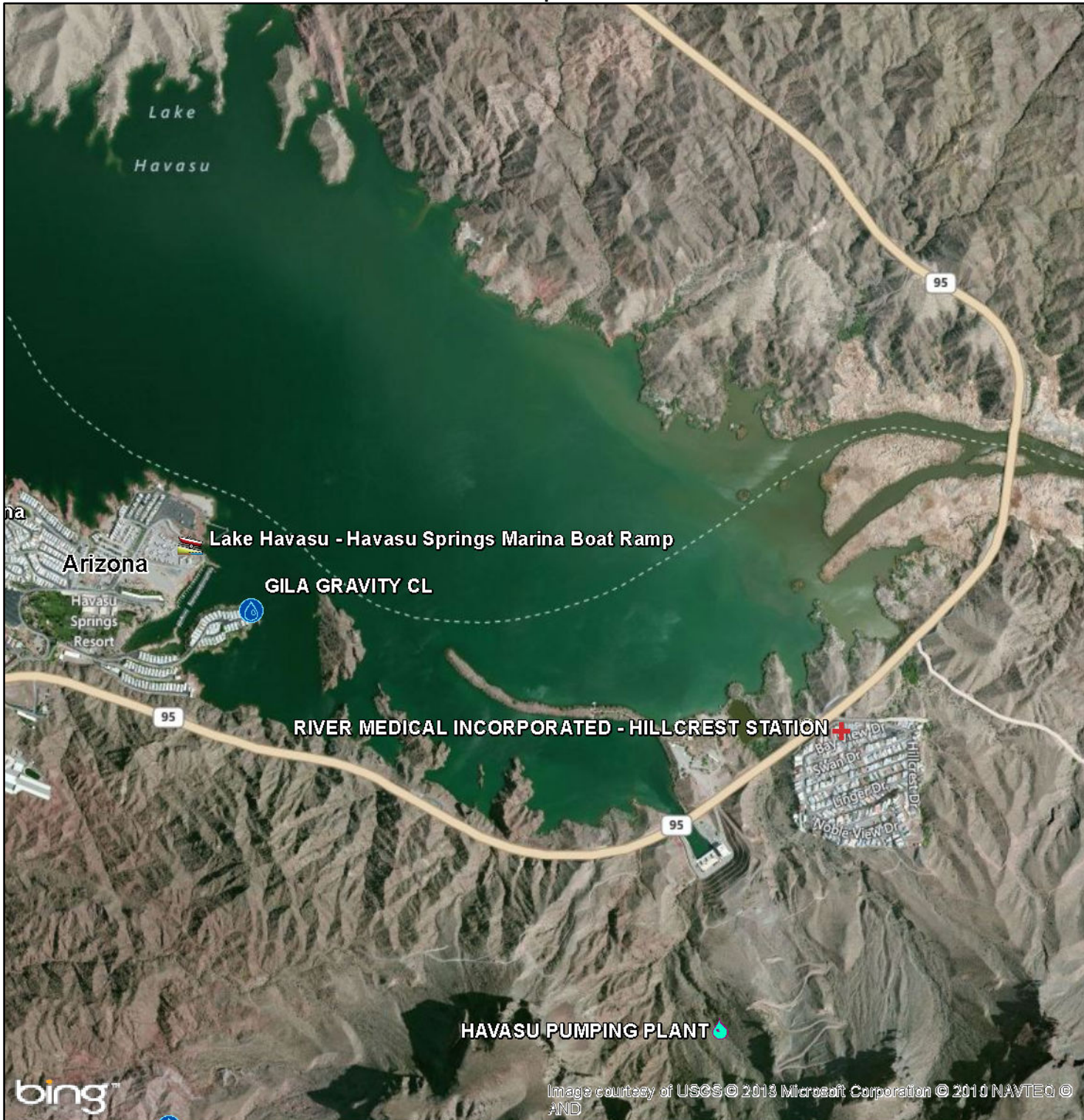
Electric GU/Dam Name	Description	Contact Phone No.	Primary Turbine	Plant Operator
Parker Dam (Ca Burec)	Operating 30 megawatt Hydraulic Turbine	303-445-2923	Hydraulic Turbine	U S Bureau of Reclamation



LCR Zone 2-Map Tile # 56

Lower Colorado River Zone 2

Map Tile # 57



 NPDES Facility 2011

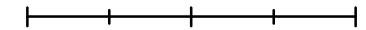
 Boat Ramp

 Water Intake

 Emergency Medical Service

 State Boundary

0 1,500 3,000 Feet



NPDES Facility Name	Description	Address	Permittee
HAVASU PUMPING PLANT	IRRIGATION SYSTEMS	HAVASU PUMPING PLANT	CENTRAL AZ WATER CONSERV DIST



LCR Zone 2-Map Tile # 57

Water IntakeName	Telephone	Population Served
GILA GRAVITY CL		5