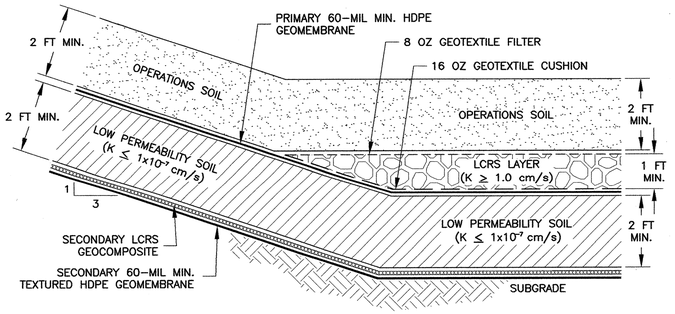

1/3|4 LINER SYSTEM DETAIL

SCALE 2 0 2 FEET

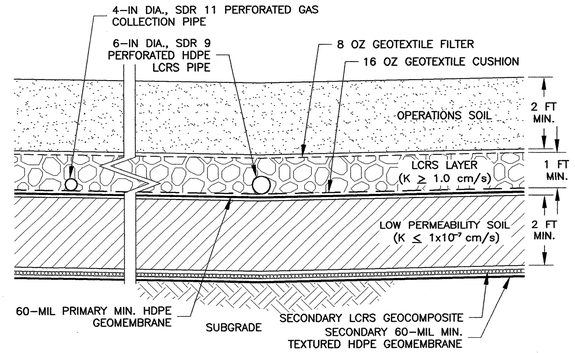

2/3|4 PIPING DETAIL

SCALE 2 0 2 FEET

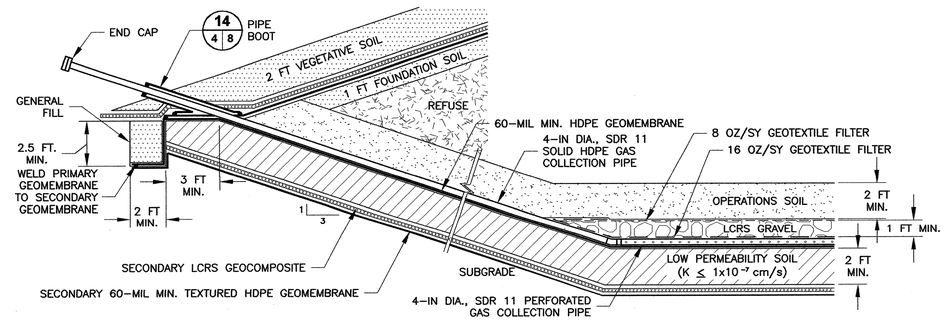

3/3|4 GAS COLLECTION PIPING DETAIL

SCALE 4 0 4 FEET

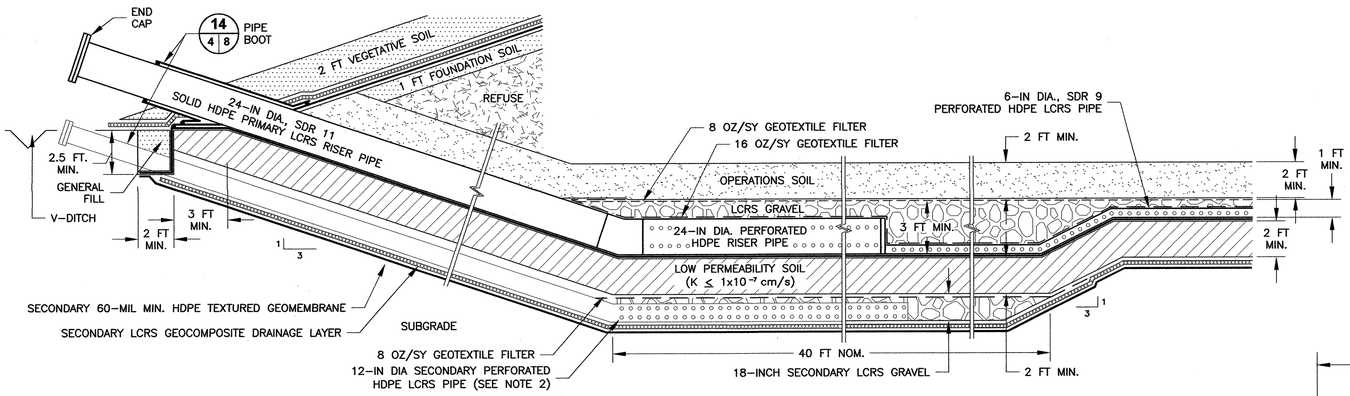

4A/3|4 LCRS SUMP DETAIL

SCALE 4 0 4 FEET

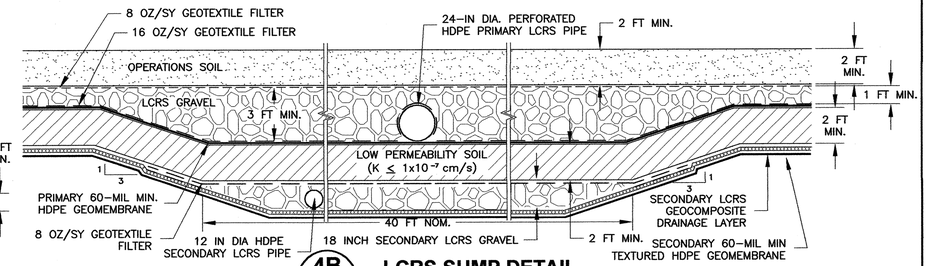

4B/3|4 LCRS SUMP DETAIL

SCALE 4 0 4 FEET

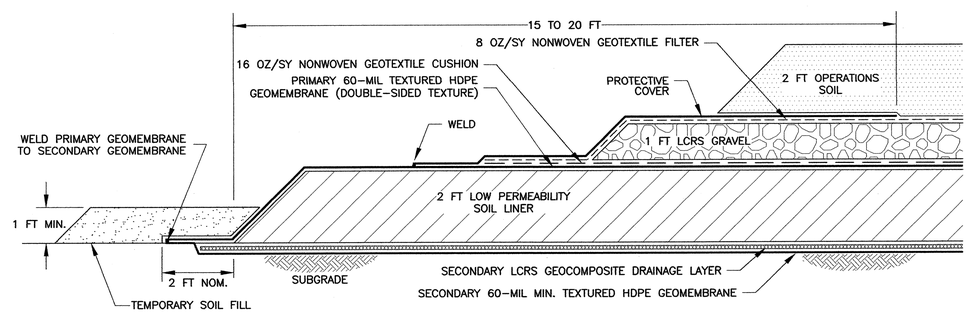

5/10|4 TEMPORARY LINER TERMINATION

SCALE 2 0 2 FEET

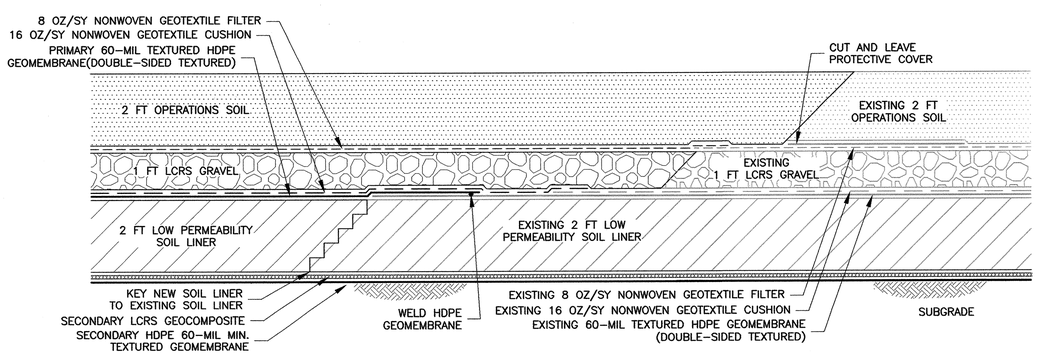

6/11|4 LINER TIE-IN/CONTINUATION

SCALE 2 0 2 FEET

NOTES

1. GEOSYNTHETICS NOT TO SCALE FOR CLARITY.
2. SECONDARY LCRS PIPE LOCATED APPROXIMATELY 10 FEET FROM PRIMARY LCRS PIPE AS SHOWN IN PLAN VIEW ON DRAWING 3A, DETAIL A.

LEGEND

- 2% — GRADE INDICATOR
- 1/2 — SLOPE INDICATOR
- 5/-|4 — DETAIL/SECTION DESIGNATION; DRAWING WHERE DETAIL/SECTION IS REFERENCED; DRAWING WHERE DETAIL/SECTION IS LOCATED

REV	DATE	DES	REVISION DESCRIPTION	CADD	CHK	RVW
C	04/12/10	KGH	ADD SECONDARY LCRS/LINER	RJS	KGH	REK
B	05/29/09	KGH	ADD SUMP DETAIL	RJS	KGH	REK
A	03/11/08	KDH	ISSUED FOR PERMITTING	RJS	KGH	REK

PROJECT

JUNGO ROAD LANDFILL
WINNEMUCCA, HUMBOLDT COUNTY, NEVADA

TITLE

LINER AND LCRS DETAILS

REGISTERED PROFESSIONAL ENGINEER STATE OF NEVADA 4-13-10 RICHARD E. KIEU CIVIL No. 09011

Golder Associates
Sacramento, CA

PROJECT No. 063-7079-100			FILE No. DWG 04 – Liner LCRS Detail
DESIGN	KGH	10/01/07	SCALE AS SHOWN REV. C
CADD	JDR	03/05/08	4
CHECK	KGH	03/06/08	
REVIEW	REK	03/08/08	