




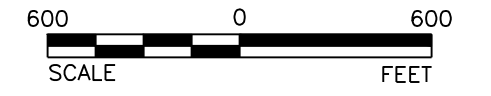
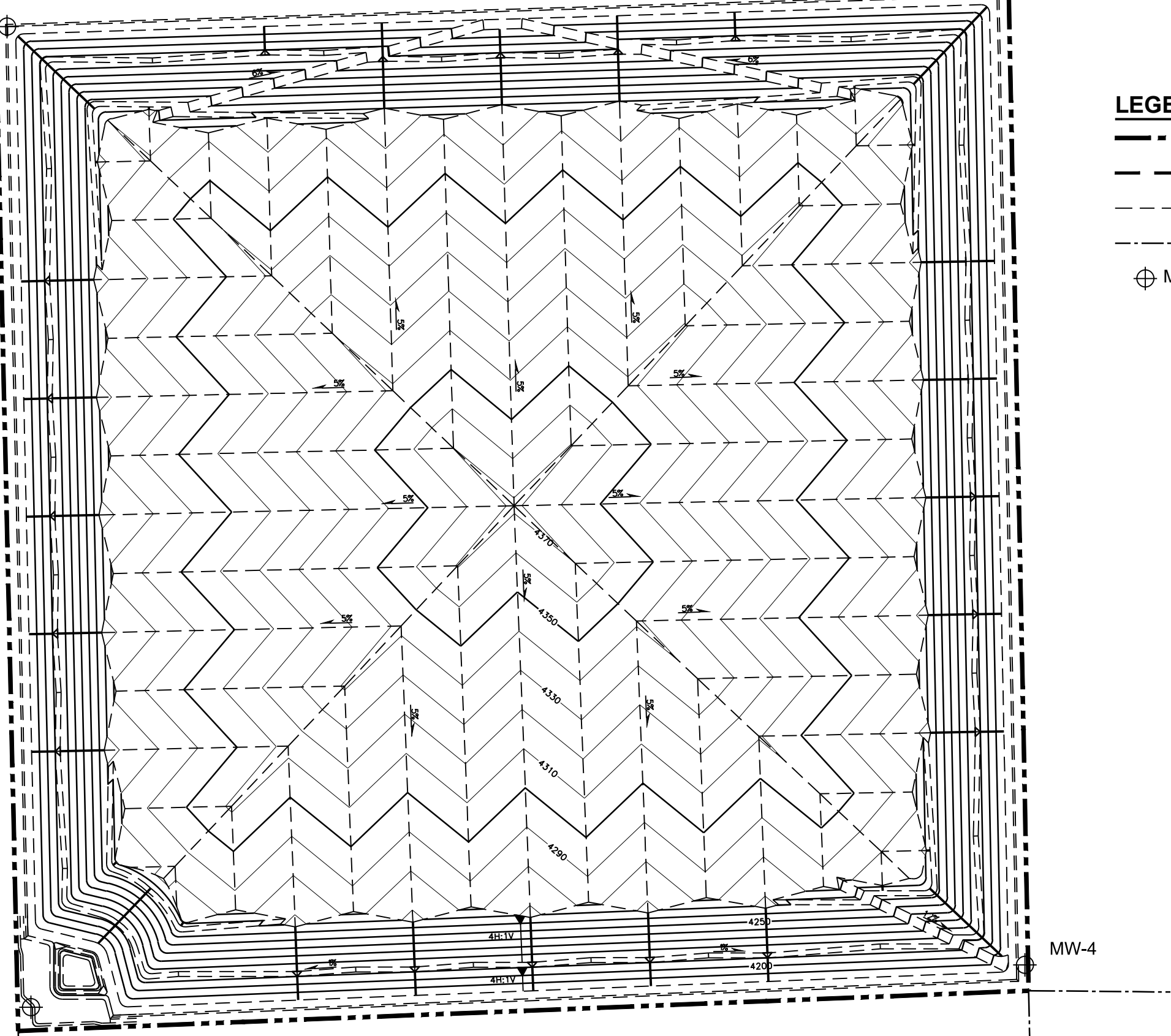


MW-1

MW-2

LEGEND

-  PROPERTY BOUNDARY
-  LIMIT OF LANDFILL
-  LIMIT OF PROPOSED RAILYARD
-  LIMIT OF SECTION
-  MW-2 MONITORING WELL LOCATION AND ID



LANDFILL FINAL COVER GRADING PLAN

FIGURE 12

Drawing file: 0637079100_F12_CoverGrade.dwg Nov 03, 2011 - 4:47pm

