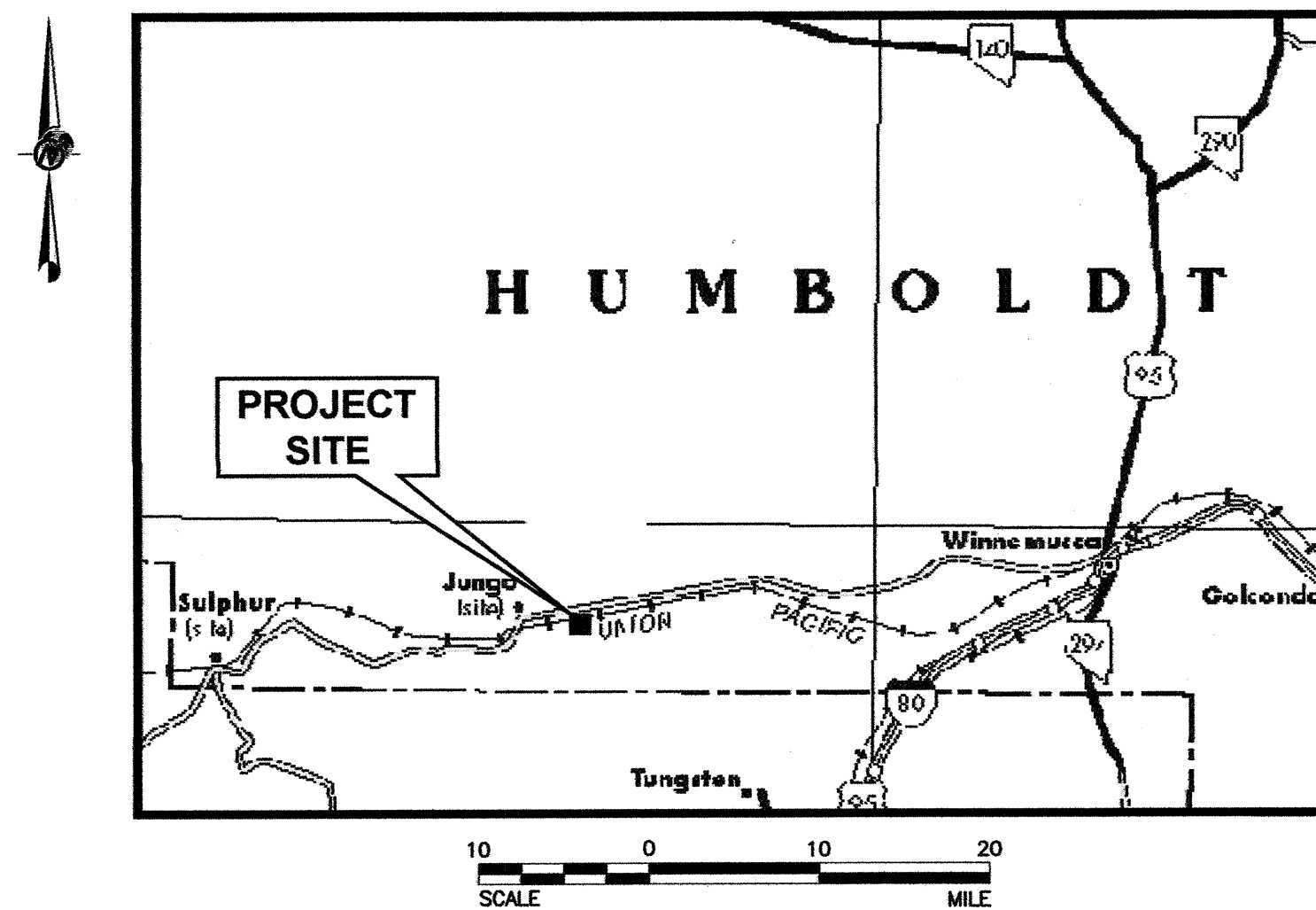
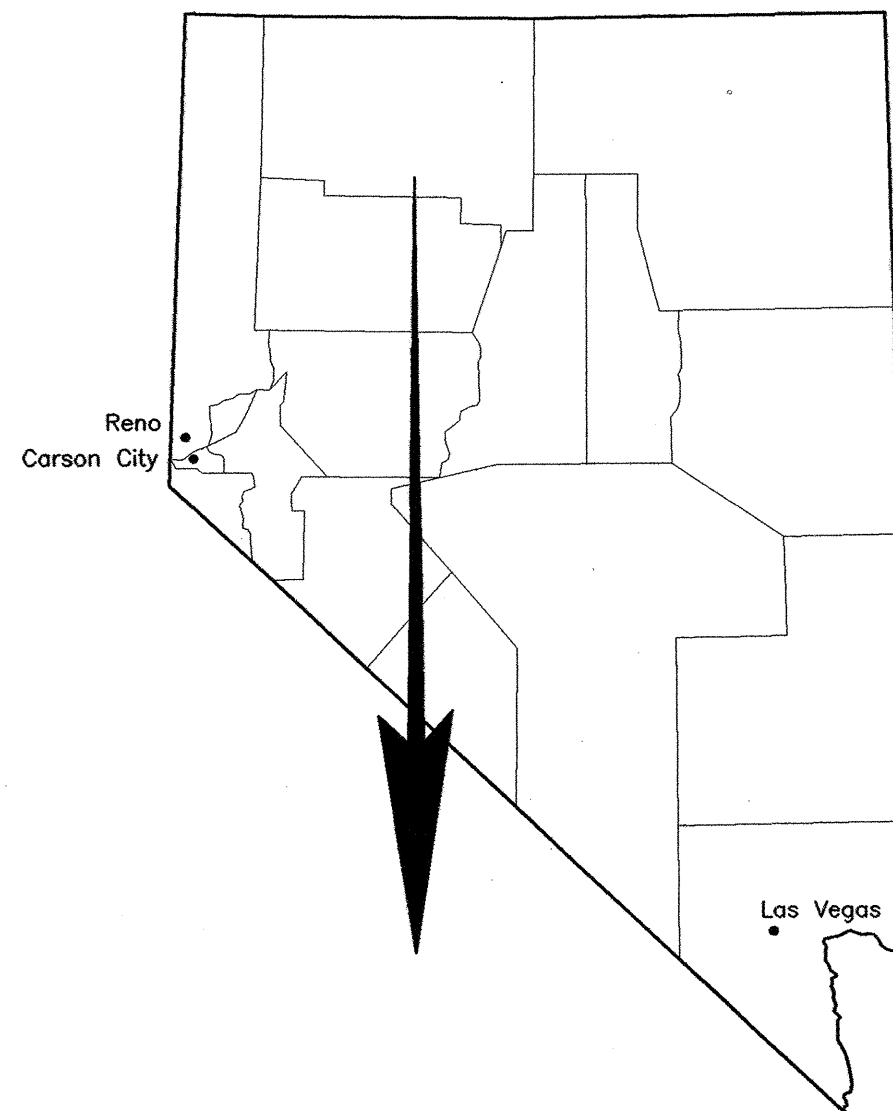


JUNGO ROAD LANDFILL DESIGN PLANS

WINNEMUCCA, NV



LOCATION MAP

NOTE


1. BASE MAP FROM THE NEVADA DEPARTMENT OF TRANSPORTATION, BASE HIGHWAY MAP, 2000.

DRAWING NO.	TITLE	REVISION NO.
1	DRAWING INDEX	C
2	SITE PLAN	A
3	LANDFILL BASE GRADING PLAN	B
3A	BASE GRADING PLAN, 1-IN = 200-FT, 1 OF 4	C
3B	BASE GRADING PLAN, 1-IN = 200-FT, 2 OF 4	B
3C	BASE GRADING PLAN, 1-IN = 200-FT, 3 OF 4	B
3D	BASE GRADING PLAN, 1-IN = 200-FT, 4 OF 4	B
3E	BASIN PLAN	A
4	LINER AND LCRS DETAILS	C
5	FINAL COVER GRADING PLAN	B
5A	FINAL COVER GRADING PLAN, 1-IN = 200-FT, 1 OF 4	A
5B	FINAL COVER GRADING PLAN, 1-IN = 200-FT, 2 OF 4	A
5C	FINAL COVER GRADING PLAN, 1-IN = 200-FT, 3 OF 4	A

DRAWING NO.	TITLE	REVISION NO.
5D	FINAL COVER GRADING PLAN, 1-IN = 200-FT, 4 OF 4	A
6	PRELIMINARY LANDFILL GAS COLLECTION PLAN	B
7	SURFACE WATER DRAINAGE PLAN	B
8	FINAL COVER DETAILS	C
9	CROSS SECTIONS	B
10	INITIAL CELL DEVELOPMENT PLAN	B
11	CELL DEVELOPMENT PLAN END OF YEAR 10	B
12	CELL DEVELOPMENT PLAN END OF YEAR 25	B
13	CELL DEVELOPMENT PLAN END OF YEAR 50	B
14	CELL DEVELOPMENT PLAN END OF YEAR 75	B
15	LANDFILL DEVELOPMENT CROSS SECTIONS 1 OF 2	B
16	LANDFILL DEVELOPMENT CROSS SECTIONS 2 OF 2	B

REV	DATE	DES	REVISION DESCRIPTION	CADD	CHK	R/W
△	04/12/10	KGH	ADD SECONDARY LCRS/LINER		RJS	KGH REK
△	5/29/09	KDH	REVISED DRAWING LIST		RJS	KGH REK
△	3/11/08	KDH	ISSUED FOR PERMITTING		RJS	KGH REK

PROJECT
**JUNGO ROAD LANDFILL
 WINNEMUCCA, HUMBOLDT COUNTY, NEVADA**



TITLE
DRAWING INDEX

PROJECT No. 063-7079-100	FILE No.	DWG 01 - Index
DESIGN KGH 10/01/07	SCALE	AS SHOWN REV. C
CADD JDR 03/05/08		
CHECK KGH 03/05/08		
REVIEW REK 03/05/08		

1

Golden Associates
 Sacramento, CA